CODE	PRACTICE STD OR DETAIL SPEC. SECT.	DETAIL	DESCRIPTION
Ss	SLOPE STABILIZATION CONSTRUCTION DETAIL D-35 SECTION 716	 PATTERN 	SLOPE STABILIZATION (EROSION CONTROL MATTING) IS A PROTECTIVE COVERING USED TO PREVENT EROSION AND ESTABLISH TEMPORARY OR PERMANENT VEGETATION ON STEEP SLOPES, SHORE LINES, OR CHANNELS. SLOPE STABILIZATION MAY BE A ROLLED EROSION CONTROL PRODUCT (RECP) OR A HYDRAULIC EROSION CONTROL PRODUCT (HECP). SLOPE STABILIZATION SHALL BE USED ON ALL CUT OR FILL SLOPES OF 2.5:1 OR STEEPER AND WITHIN 50 FEET OF ALL CROSS DRAINS AND CULVERTS. NOTE: ONLY COCONUT FIBER BLANKET OR WOOD FIBER BLANKET SHALL BE USED AS SLOPE STABILIZATION WITHIN BUFFERED AREAS.
Tac	TACKIFIERS SECTION 163, 700, 895	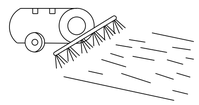 SYMBOL Tac POLYACRYLAMIDE	TACKIFIERS HYDRATE IN WATER AND READILY BLEND WITH OTHER SLURRY MATERIALS AND ARE USED TO TIE-DOWN FOR SOIL, COMPOST, SEED, STRAW, HAY OR MULCH. TACKIFIERS REQUIREMENTS, SUCH AS ANIONIC POLYACRYLAMIDES (PAM) ARE ADDRESSED BY STANDARD SPECIFICATIONS AND ARE NOT TYPICALLY SHOWN ON THE PLANS. PAM IS TYPICALLY USED BY THE CONTRACTOR FOR TEMPORARY OR PERMANENT GRASSING. REFER TO THE LATEST EDITION OF THE "MANUAL FOR EROSION AND SEDIMENT CONTROL IN GEORGIA" FOR CRITERIA.
Cd-F	FABRIC CHECK DAM CONSTRUCTION DETAIL D-24D SECTION 171	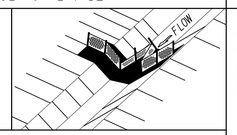 SYMBOL Cd-F	A CHECK DAM COMPOSED OF SYNTHETIC FIBER FABRIC, WIRE REINFORCED, POST, OVERFLOW WEIR, AND TURF REINFORCEMENT MATTING (TRM) SPLASHPAD PLACED IN DITCHES IN A SPECIAL CONFIGURATION WHICH CONTROLS ENERGY DISSIPATION AND FILTRATION OF STORM WATER. SEE CONSTRUCTION DETAIL D-24D FOR ADDITIONAL INFORMATION AND SPACING REQUIREMENTS. THIS ITEM IS SUITABLE FOR USE IN ROADSIDE DITCHES THAT ARE PART OF INFRASTRUCTURE CONSTRUCTION PROJECTS AND WITHIN THE CLEAR ZONE. IF THIS ITEM IS USED IN AN AREA WITH FLOWS GREATER THAN 2.0-CFS OR WITHOUT A SEDIMENT BASIN, A MINIMUM OF ONE ROCK FILTER DAM SHALL BE USED AT THE DOWNSTREAM DISCHARGE POINT.
Cd-Fs	COMPOST FILTER SOCK CHECK DAM CONSTRUCTION DETAIL D-52 SECTION 163	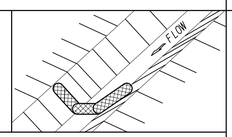 SYMBOL Cd-Fs	A COMPOST FILTER SOCK CHECK DAM IS COMPOSED OF A PHOTODEGRADABLE OR BIODEGRADABLE KNITTED MESH MATERIAL CONTAINING A WEED FREE FILLER MATERIAL DERIVED FROM A WELL-DECOMPOSED SOURCE OF ORGANIC MATTER. THEY SHALL BE PROPERLY STAKED FOR DITCH APPLICATIONS. REFER TO THE LATEST EDITION OF THE "MANUAL FOR EROSION AND SEDIMENT CONTROL IN GEORGIA" FOR MATERIAL SPECIFICATIONS. IF THIS ITEM IS USED IN AN AREA WITH FLOWS GREATER THAN 2.0-CFS OR WITHOUT A SEDIMENT BASIN, A MINIMUM OF ONE ROCK FILTER DAM SHALL BE USED AT THE DOWNSTREAM DISCHARGE POINT.
Cd-Hb	BALED STRAW CHECK DAM CONSTRUCTION DETAIL D-52 SECTION 163	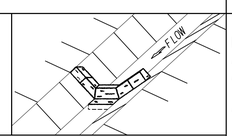 SYMBOL Cd-Hb	A BALE STRAW CHECK DAM IS COMPOSED OF BALES PREFERABLY BOUND WITH WIRE OR NYLON INSTEAD OF TWINE. BALES SHOULD BE PLACED IN ROWS WITH BALE ENDS TIGHTLY ABUTTING ADJACENT BALES. THE DOWNSTREAM ROW OF BALES SHALL BE PLACED IN A TRENCH TO ALLOW THE TOP OF THE BALE'S LONG, WIDE SIDE TO BE LEVEL WITH THE GROUND AS A NON-ERODIBLE SPLASH PAD. PROPER STAKING IS ALSO REQUIRED FOR DITCH APPLICATIONS. IF THIS ITEM IS USED IN AN AREA WITH FLOWS GREATER THAN 2.0-CFS OR WITHOUT A SEDIMENT BASIN, A MINIMUM OF ONE ROCK FILTER DAM SHALL BE USED AT THE DOWNSTREAM DISCHARGE POINT.

CODE	PRACTICE STD OR DETAIL SPEC. SECT.	DETAIL	DESCRIPTION
Cd-S	STONE CHECK DAM OR SANDBAG CHECK DAM CONSTRUCTION DETAIL D-56 SECTION 163, 603	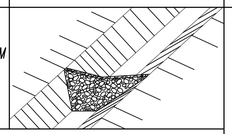 SYMBOL Cd-S	STONE CHECK DAMS ARE CONSTRUCTED OF TYPE-3 RIP-RAP WITH GEOTEXTILE UNDERLINER. STONE CHECK DAMS ARE PREFERRED IN ROADWAY DITCHES OUTSIDE THE CLEAR ZONE. CONSIDERATION SHOULD BE GIVEN TO USING OTHER APPROPRIATE CHECK DAMS AND/OR BMPs WITHIN THE CLEAR ZONE. SANDBAG CHECK DAMS ARE RECOMMENDED IN CONCRETE LINED CHANNELS FOR TEMPORARY VELOCITY CONTROL ONLY. ENSURE DISCHARGE POINT IS PROPERLY STABILIZED AND INCLUDE APPROPRIATE BMPs FOR SEDIMENT STORAGE UPSTREAM AND/OR DOWNSTREAM OF CONCRETE LINED CHANNELS. IF THIS ITEM IS USED IN AN AREA WITH FLOWS GREATER THAN 2.0-CFS OR WITHOUT A SEDIMENT BASIN, A MINIMUM OF ONE ROCK FILTER DAM SHALL BE USED AT THE DOWNSTREAM DISCHARGE POINT.
Ch-1	VEGETATED CHANNEL STABILIZATION SECTION 700	 LINE CODE Ch-1	A NEW OR EXISTING CHANNEL MAY BE LINED WITH PERMANENT VEGETATION ONLY FOR VELOCITIES UP TO 5.0 fps. THIS MEASURE SHALL BE DESIGNED IN ACCORDANCE WITH THE GDOT CHANNEL LINING DESIGN PROGRAM. ADDITIONAL EROSION CONTROL MEASURES MAY BE REQUIRED. TYPICALLY NOT SHOWN IN PLANS.
Ch-2R1	CHANNEL STABILIZATION RIP-RAP, TYPE 1 CONSTRUCTION DETAIL D-49 SECTION 603	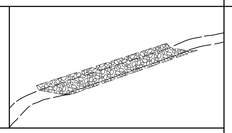 LINE CODE Ch-2R1	THIS ITEM CONSISTS OF LINING A CHANNEL WITH TYPE 1 RIP-RAP 24" THICK (UNLESS SPECIFIED OTHERWISE) PLACED ON TOP OF A GEOTEXTILE UNDERLINER. THE RIP-RAP SHALL PROTECT THE CHANNEL FLOWING TO A DEPTH "Dp" RECOMMENDED BY THE GDOT CHANNEL LINING PROGRAM. ADDITIONAL EROSION CONTROL MEASURES MAY BE REQUIRED. "Dp" SHALL BE IDENTIFIED IN A TABLE LOCATED ON THE SUMMARY OF QUANTITIES SHEETS AND IN THE EROSION, SEDIMENTATION, AND POLLUTION CONTROL PLAN.
Ch-2R3	CHANNEL STABILIZATION RIP-RAP, TYPE 3 CONSTRUCTION DETAIL D-49 SECTION 603	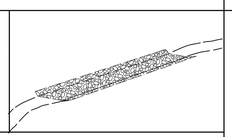 LINE CODE Ch-2R3	THIS ITEM CONSISTS OF LINING A CHANNEL WITH TYPE 3 RIP-RAP 24" THICK (UNLESS SPECIFIED OTHERWISE) PLACED ON TOP OF A GEOTEXTILE UNDERLINER. THE RIP-RAP SHALL PROTECT THE CHANNEL FLOWING TO A DEPTH "Dp" RECOMMENDED BY THE GDOT CHANNEL LINING PROGRAM. ADDITIONAL EROSION CONTROL MEASURES MAY BE REQUIRED. "Dp" SHALL BE IDENTIFIED IN A TABLE LOCATED ON THE SUMMARY OF QUANTITIES SHEETS AND IN THE EROSION, SEDIMENTATION, AND POLLUTION CONTROL PLAN.

NOTE:

1. DO NOT USE EROSION CONTROL ITEMS IN A FLOWING STREAM OR IN A TIDAL AREA BELOW HIGH TIDE.
2. FOR ADDITIONAL INFORMATION ON THE DESIGN AND APPLICATION OF EROSION AND SEDIMENT CONTROL BEST MANAGEMENT PRACTICES (BMPs), REFER TO THE LATEST EDITION OF THE GEORGIA SOIL AND WATER CONSERVATION COMMISSION'S, "MANUAL FOR EROSION AND SEDIMENT CONTROL IN GEORGIA".

GDOT

NO SCALE

REVISION DATES		
3/2/2017		
11/28/2018		

EROSION CONTROL LEGEND

UNIFORM CODE SHEET

SHEET 2 OF 7

CHECKED:	D. EAGLETON	DATE:	01/01/16	DRAWING No.
BACKCHECKED:		DATE:		52-0002
CORRECTED:		DATE:		
VERIFIED:		DATE:		