



DEPARTMENT OF THE ARMY
U.S. ARMY CORPS OF ENGINEERS, SAVANNAH DISTRICT
100 W. OGLETHORPE AVENUE
SAVANNAH, GEORGIA 31401-3604

August 1, 2017

Regulatory Branch
SAS-2016-01128
GDOT P.I. 0012757/0012758

Mr. Eric Duff
State Environmental Administrator
Georgia Department of Transportation
Office of Environmental Services
600 West Peachtree Street, NW, 16th Floor
Atlanta, Georgia 30308-3607

Dear Mr. Duff:

I refer to a letter dated June 27, 2017, requesting our verification of a delineation of aquatic resources for your site located along Interstate 16 (I-16) from the Pooler Parkway/I-16 interchange (Latitude 32.0842, Longitude -81.2799), eastward, to the I-16/37th Street Connector ramps (Latitude 32.0675, Longitude -81.1173) in Savannah, Chatham County, Georgia. The project also includes areas surrounding the I-16/ I-95 interchange and the I-16/Dean Forest Road interchange. This project has been assigned number SAS-2016-01128 and it is important that you refer to this number in all communication concerning this matter.

The enclosed GPS exhibits entitled "Figure 8A" through "Figure 9AC, State and Federal Waters – Aerial Photography", dated July 21, 2017, identifies the delineation limits of all aquatic resources within the review area. The wetlands were delineated in accordance with criteria contained in the 1987 "Corps of Engineers Wetland Delineation Manual," as amended by the most recent regional supplements to the manual. This delineation will remain valid for a period of 5 years unless new information warrants revision prior to that date.

If you intend to sell property that is part of a project that requires Department of the Army Authorization, it may be subject to the Interstate Land Sales Full Disclosure Act. The Property Report required by Housing and Urban Development Regulation must state whether, or not a permit for the development has been applied for, issued or denied by the U.S. Army Corps of Engineers (Part 320.3(h) of Title 33 of the Code of Federal Regulations).

This communication does not convey any property rights, either in real estate or material, or any exclusive privileges. It does not authorize any injury to property, invasion of rights, or any infringement of federal, state or local laws, or regulations. It

does not obviate your requirement to obtain state or local assent required by law for the development of this property. If the information you have submitted, and on which the U.S. Army Corps of Engineers has based its determination is later found to be in error, this decision may be revoked.

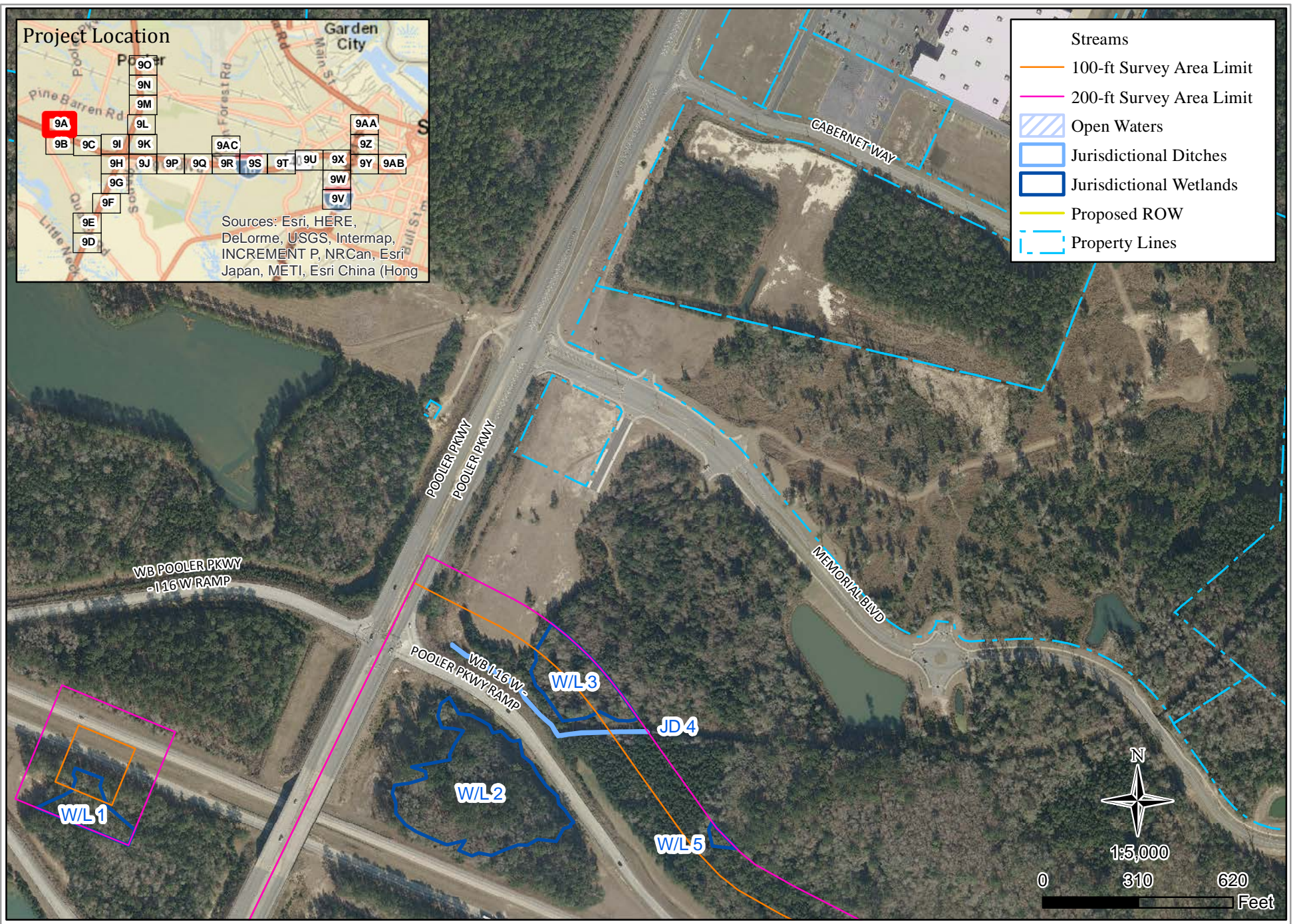
Thank you in advance for completing our on-line Customer Survey Form located at http://corpsmapu.usace.army.mil/cm_apex/f?p=regulatory_survey. We value your comments and appreciate your taking the time to complete a survey each time you have interaction with our office.

If you have any questions, please call Mr. Brian Moore, Project Manager, Multipurpose Office, at 912-652-5349.

Sincerely,

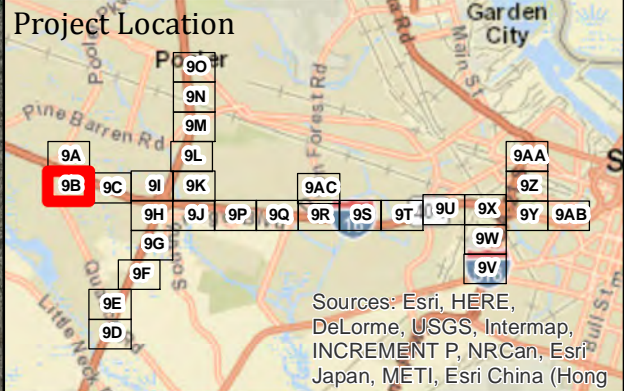
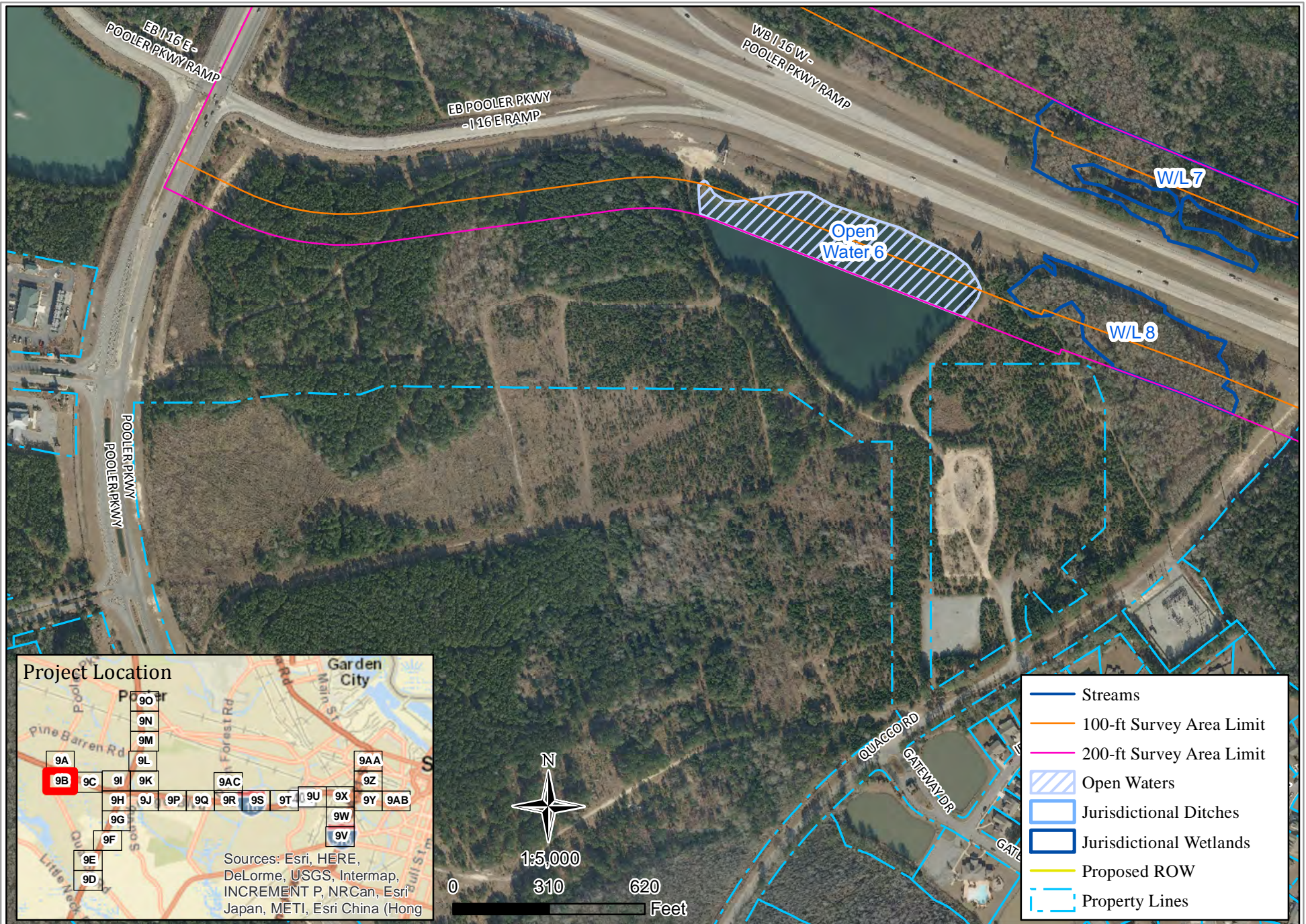
Richard W. Morgan
Team Lead, Multipurpose Office

Enclosures



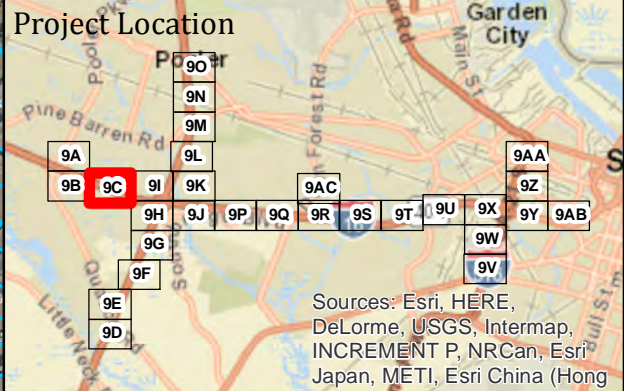
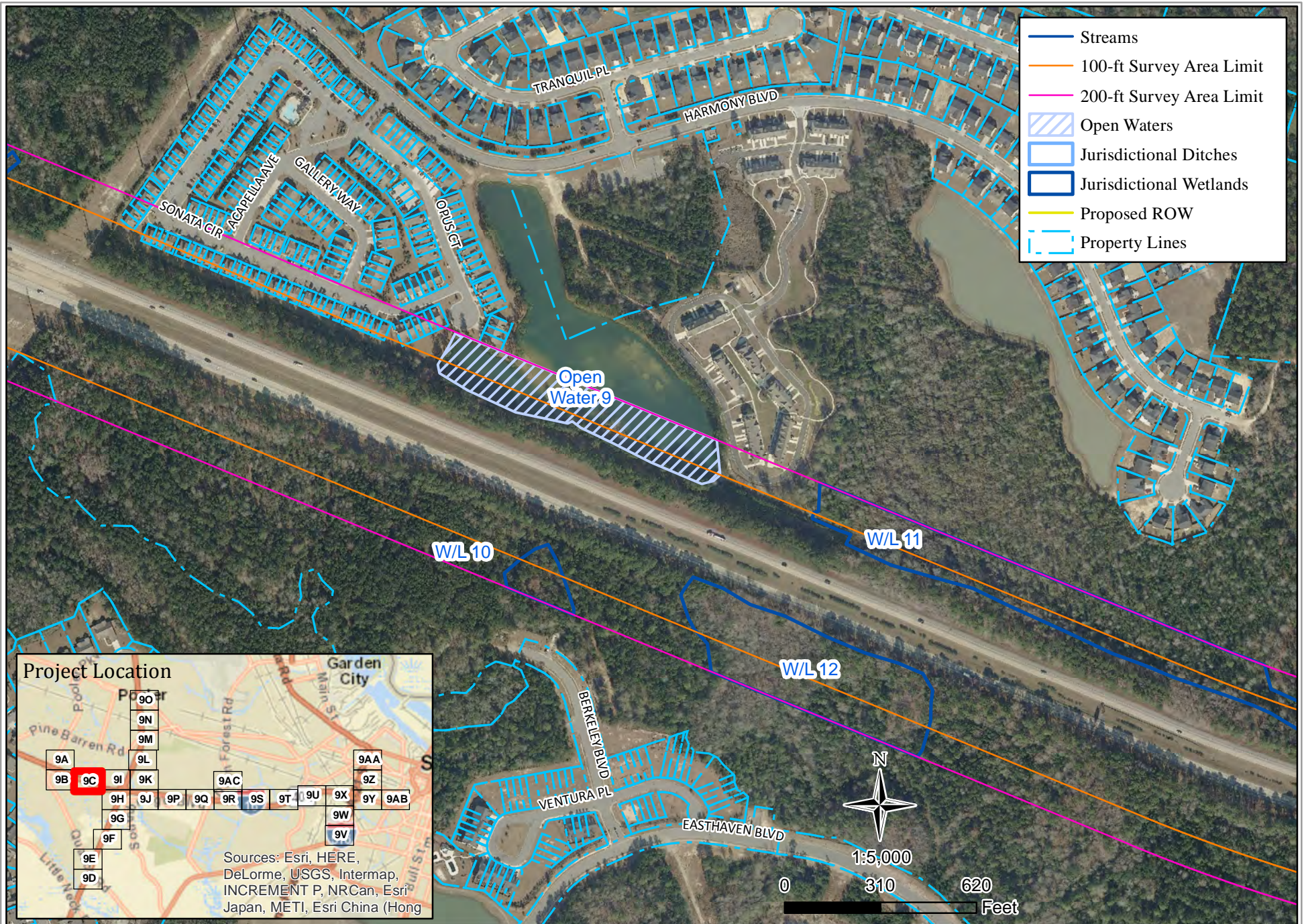
GDOT P.I. No. 0012757 / 0012758
 I-16 at I-95 Interchange Reconstruction and I-16 Widening Project

Figure 9A - State and Federal Waters - Aerial Photography



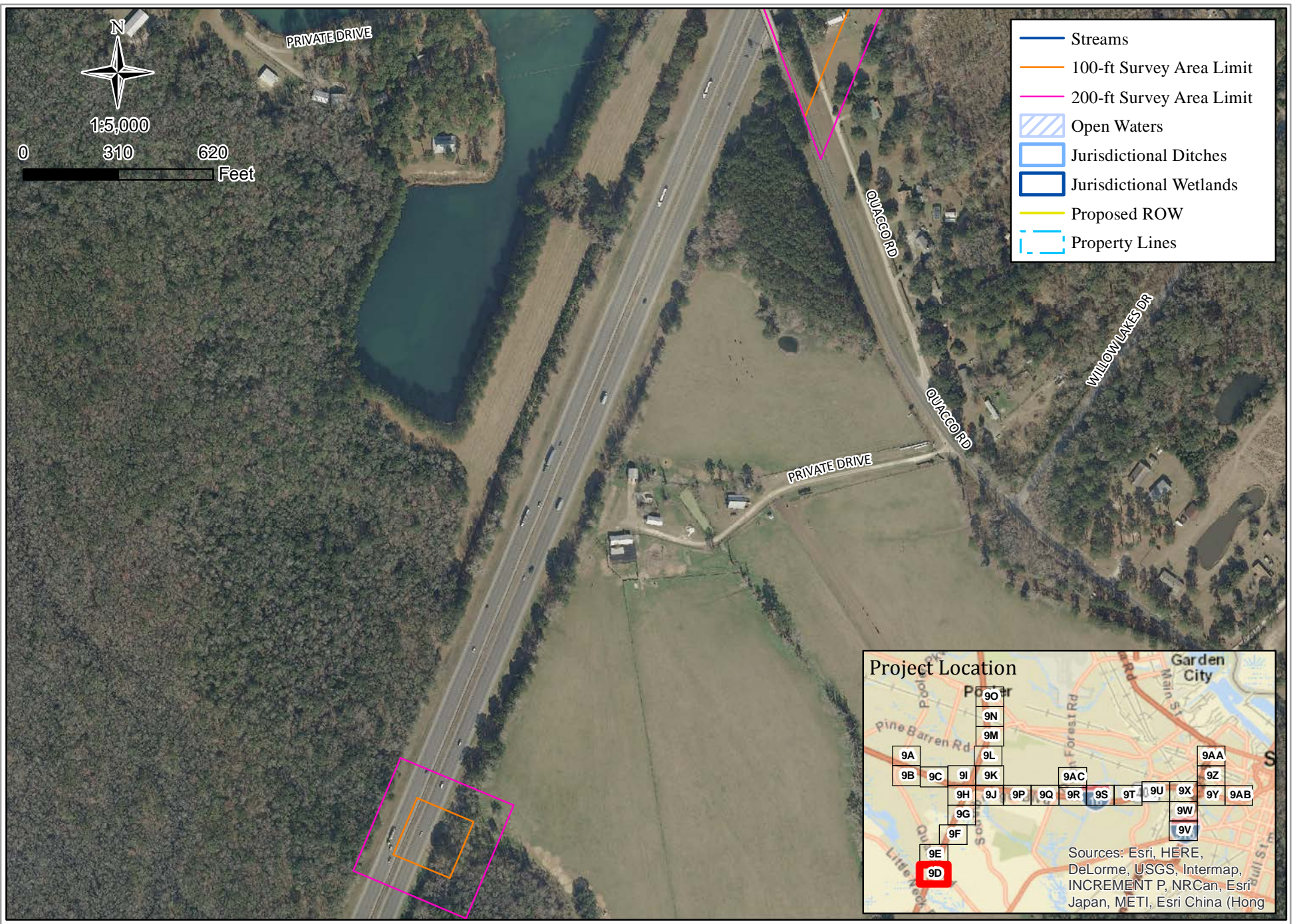
GDOT P.I. No. 0012757 / 0012758
 I-16 at I-95 Interchange Reconstruction and I-16 Widening Project

Figure 9B - State and Federal Waters - Aerial Photography



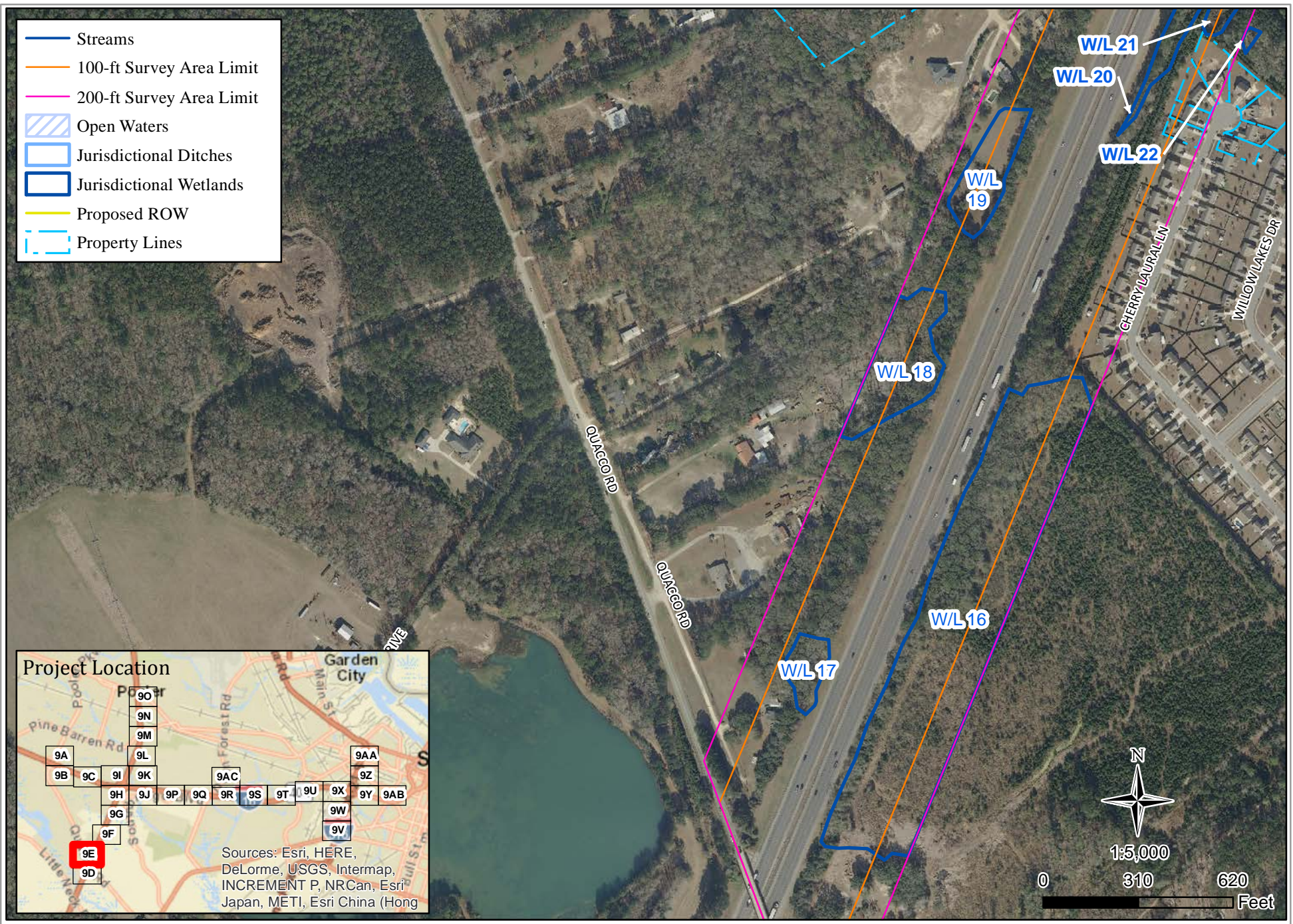
GDOT P.I. No. 0012757 / 0012758
 I-16 at I-95 Interchange Reconstruction and I-16 Widening Project

Figure 9C - State and Federal Waters - Aerial Photography



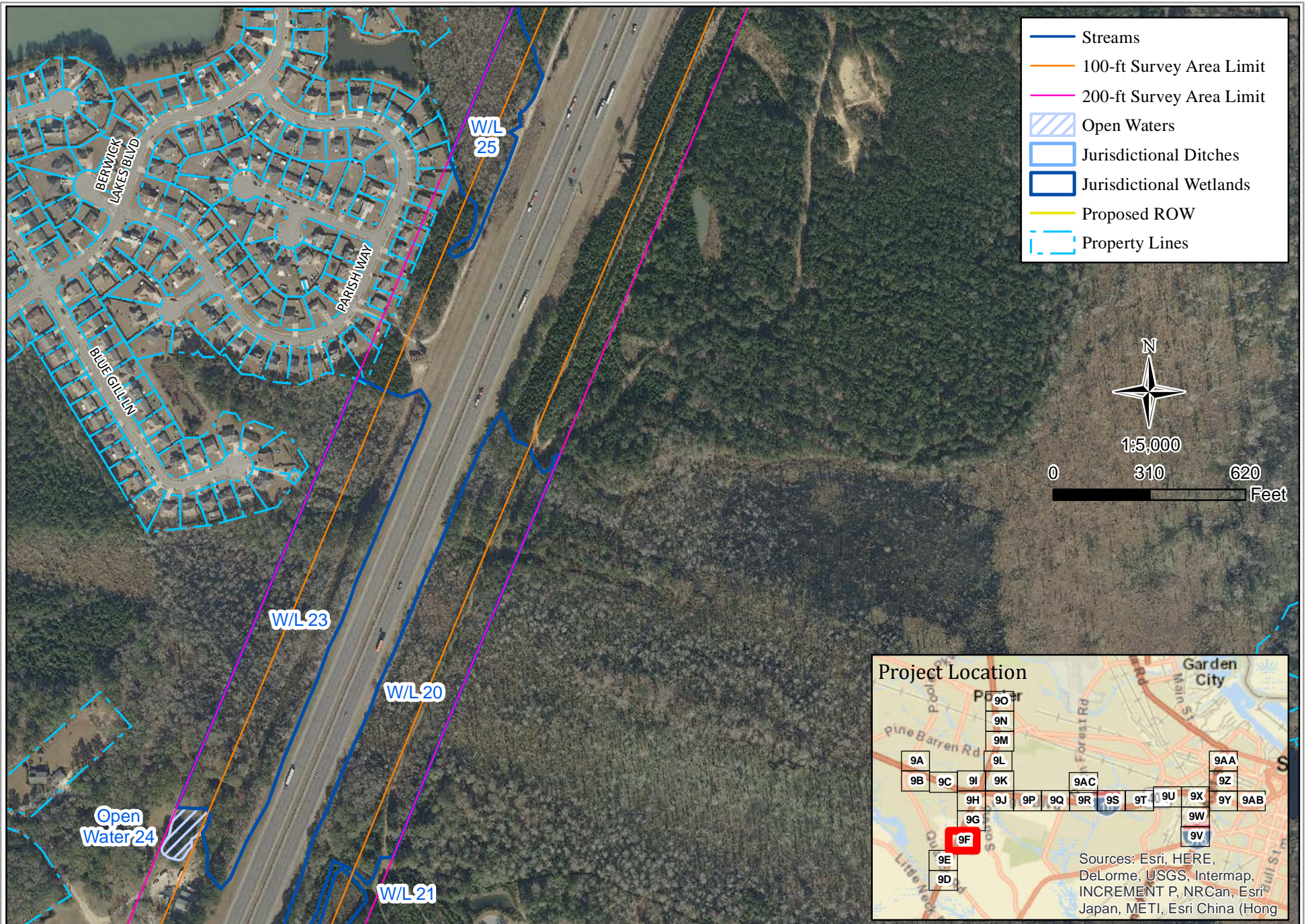
GDOT P.I. No. 0012757 / 0012758
 I-16 at I-95 Interchange Reconstruction and I-16 Widening Project

Figure 9D - State and Federal Waters - Aerial Photography



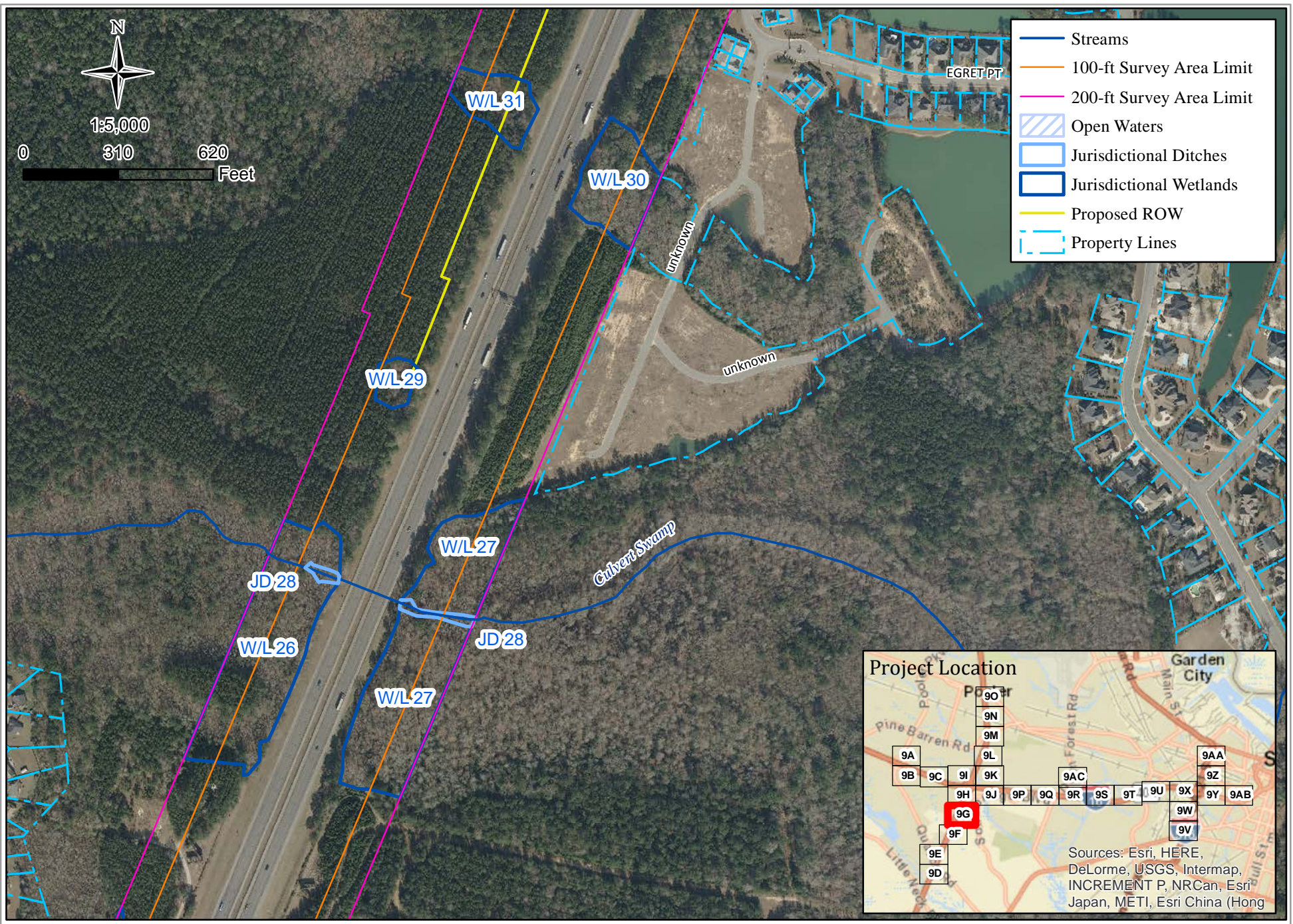
GDOT P.I. No. 0012757 / 0012758
 I-16 at I-95 Interchange Reconstruction and I-16 Widening Project

Figure 9E - State and Federal Waters - Aerial Photography



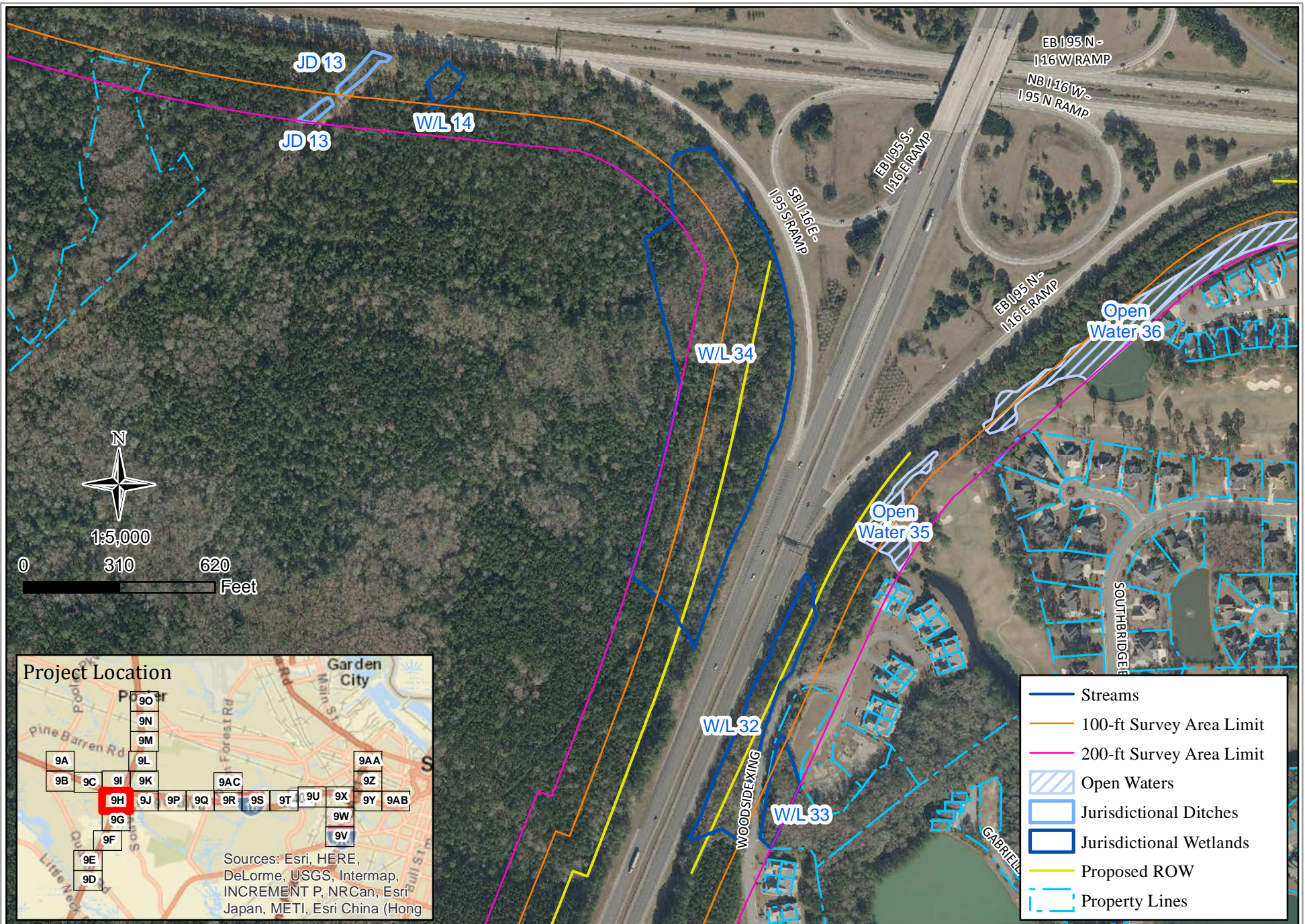
GDOT P.I. No. 0012757 / 0012758
I-16 at I-95 Interchange Reconstruction and I-16 Widening Project

Figure 9F - State and Federal Waters - Aerial Photography



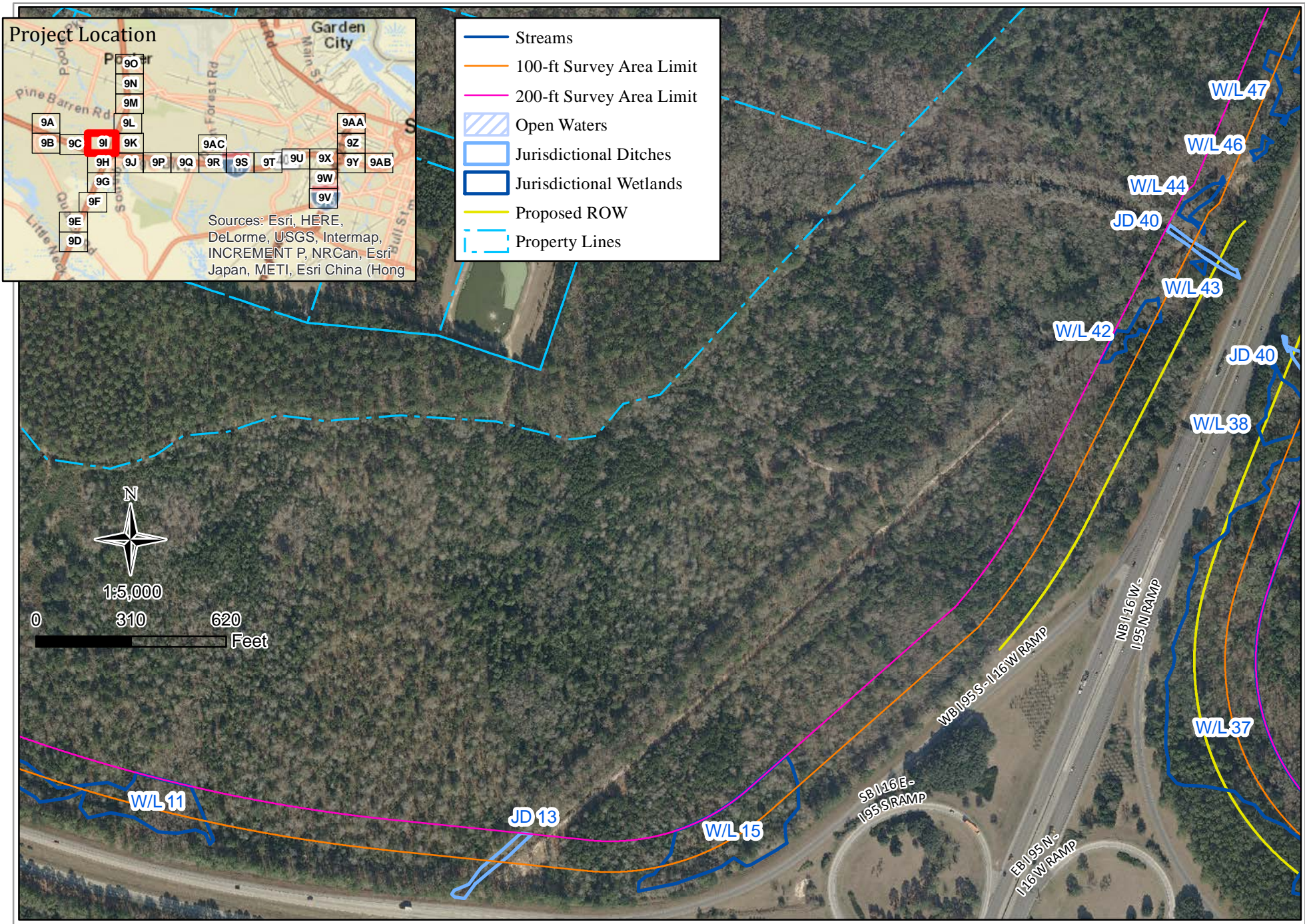
GDOT P.I. No. 0012757 / 0012758
 I-16 at I-95 Interchange Reconstruction and I-16 Widening Project

Figure 9G - State and Federal Waters - Aerial Photography



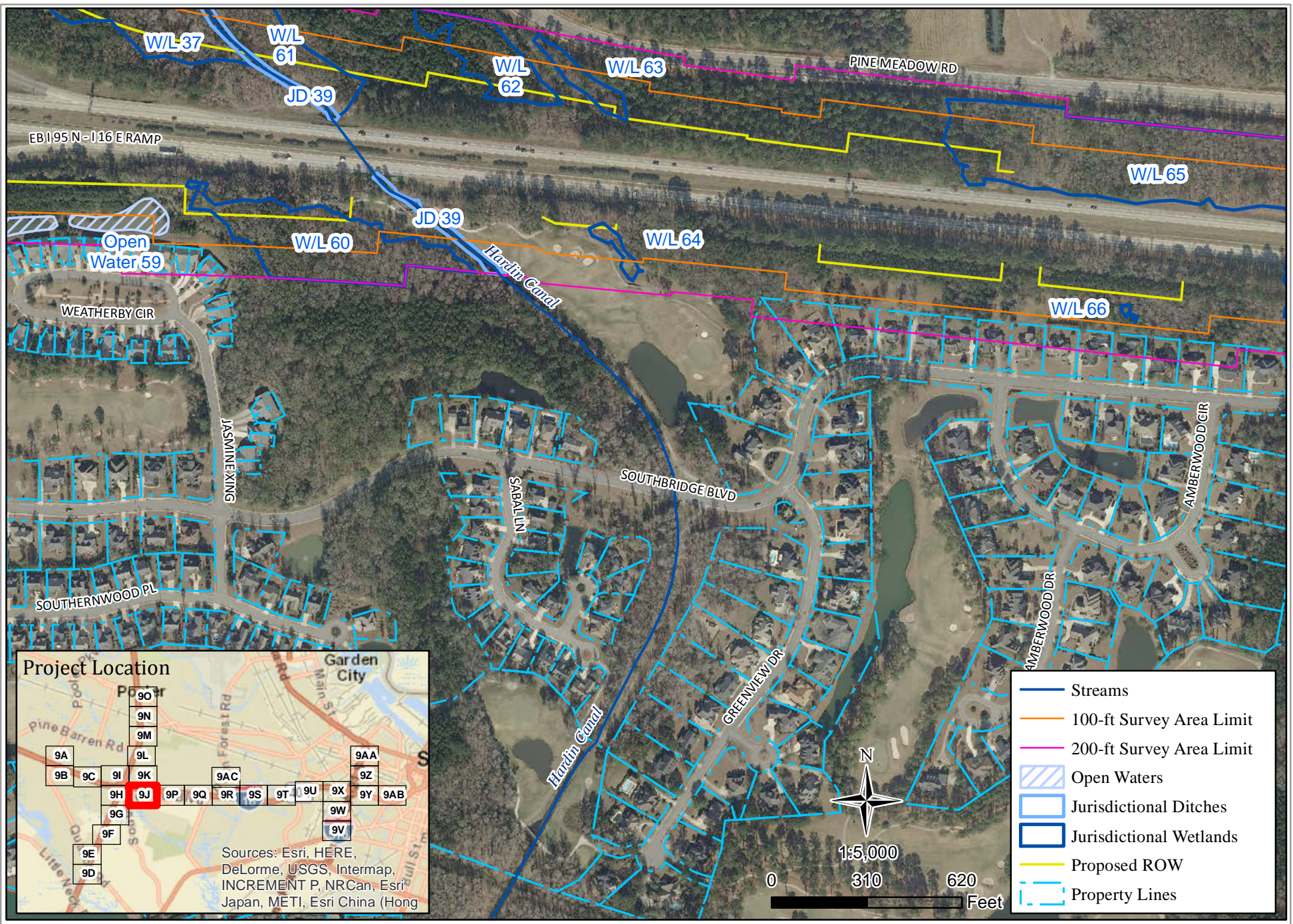
GDOT P.I. No. 0012757 / 0012758
 I-16 at I-95 Interchange Reconstruction and I-16 Widening Project

Figure 9H - State and Federal Waters - Aerial Photography



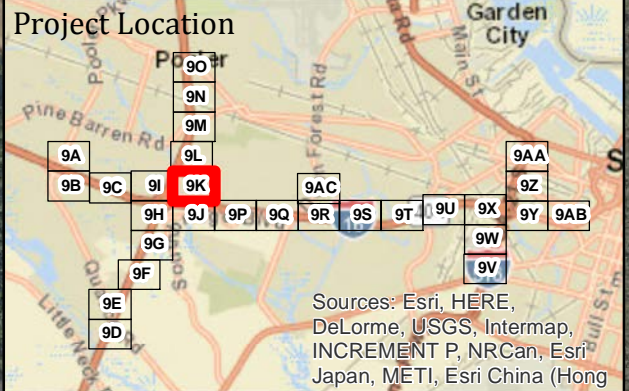
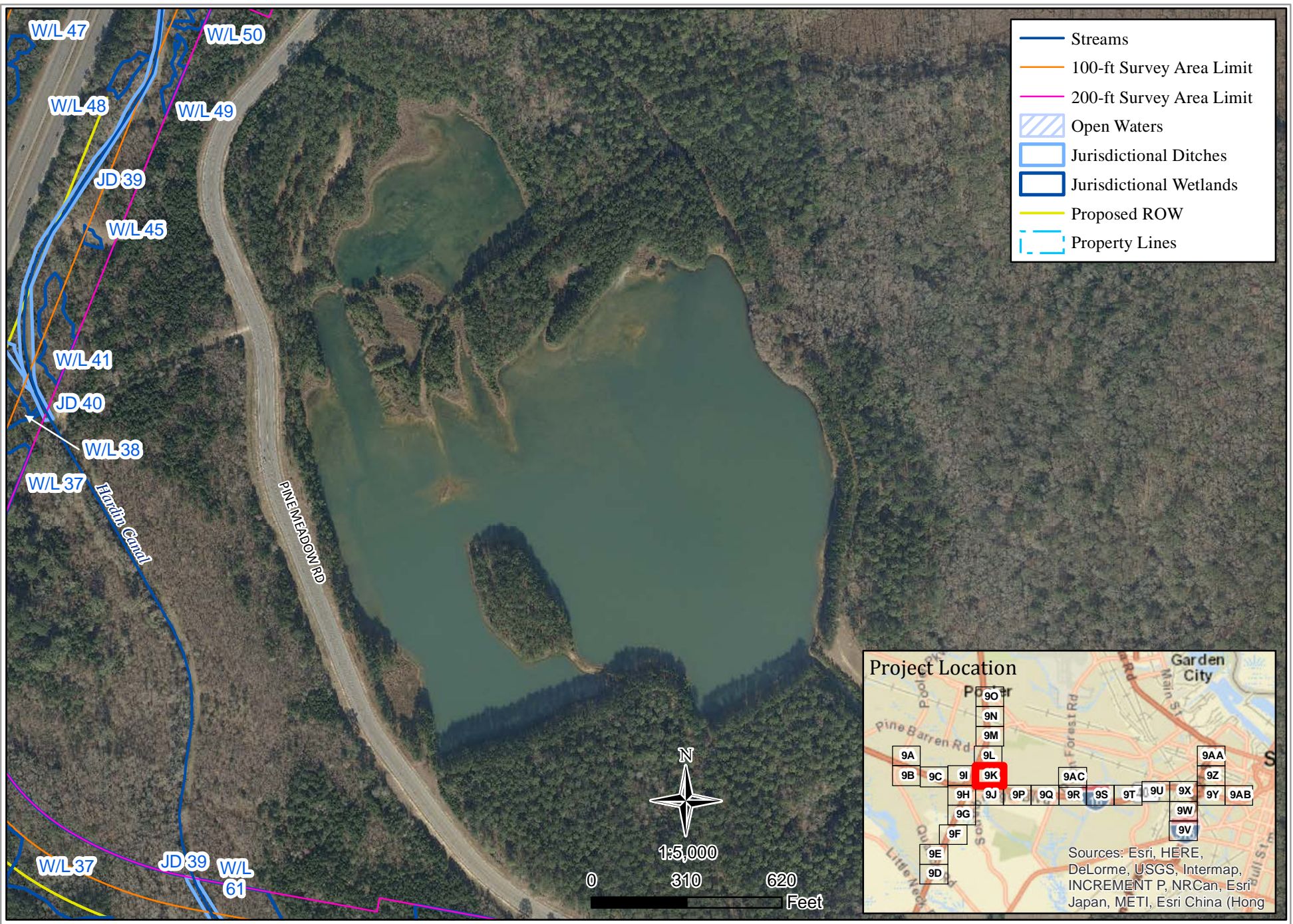
GDOT P.I. No. 0012757 / 0012758
 I-16 at I-95 Interchange Reconstruction and I-16 Widening Project

Figure 9I - State and Federal Waters - Aerial Photography



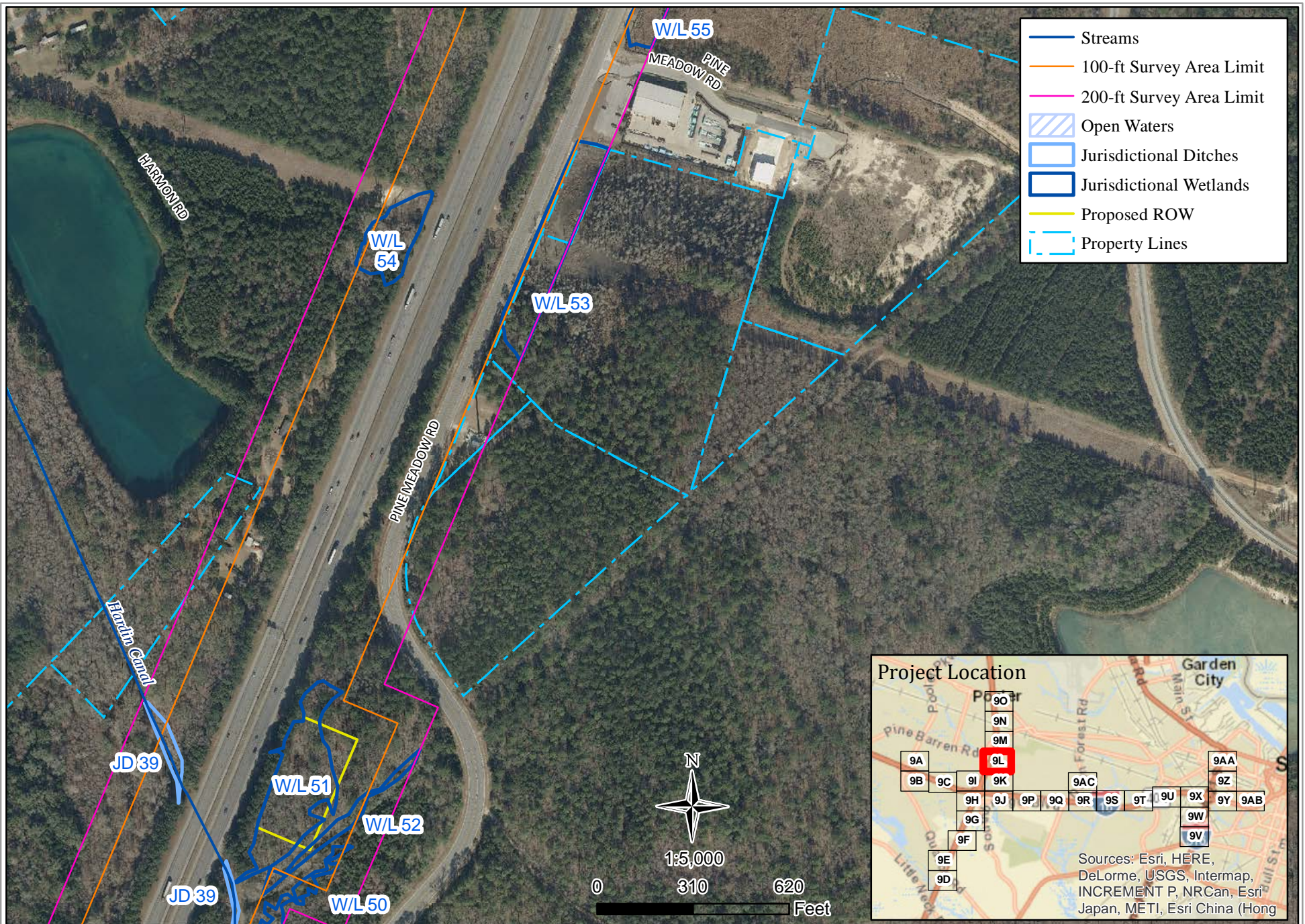
GDOT P.I. No. 0012757 / 0012758
 I-16 at I-95 Interchange Reconstruction and I-16 Widening Project

Figure 9J - State and Federal Waters - Aerial Photography



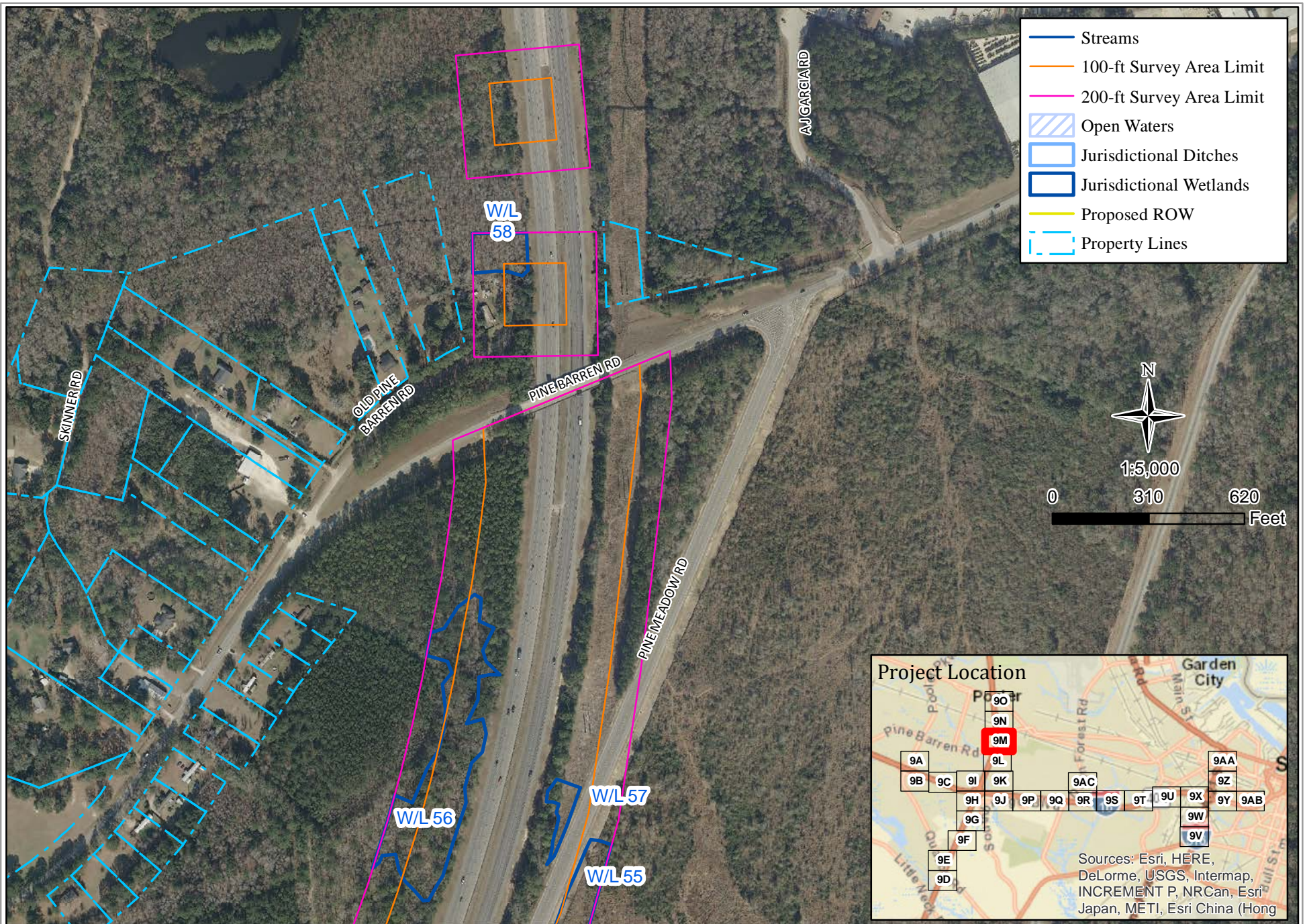
GDOT P.I. No. 0012757 / 0012758
I-16 at I-95 Interchange Reconstruction and I-16 Widening Project

Figure 9K - State and Federal Waters - Aerial Photography



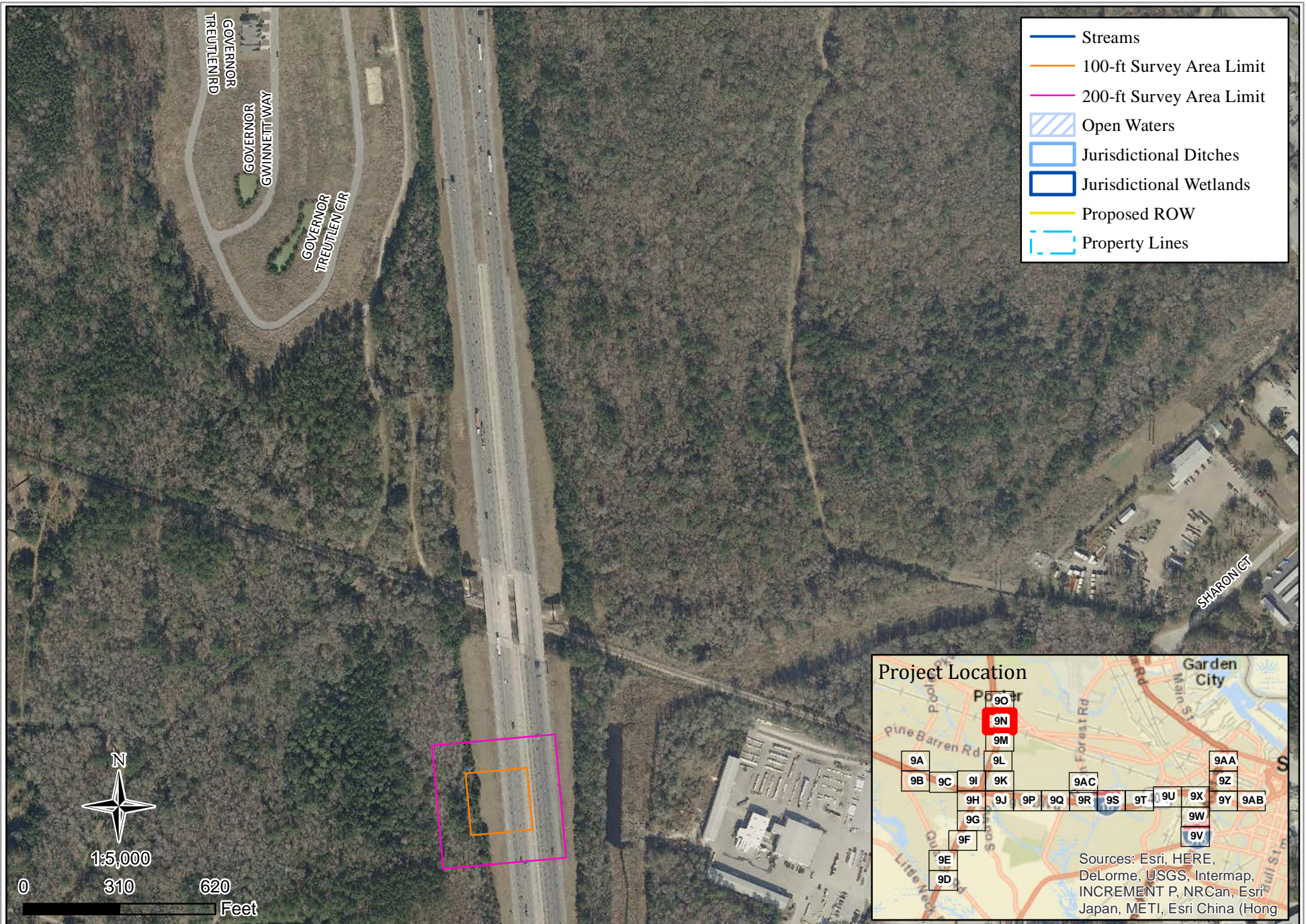
GDOT P.I. No. 0012757 / 0012758
I-16 at I-95 Interchange Reconstruction and I-16 Widening Project

Figure 9L - State and Federal Waters - Aerial Photography



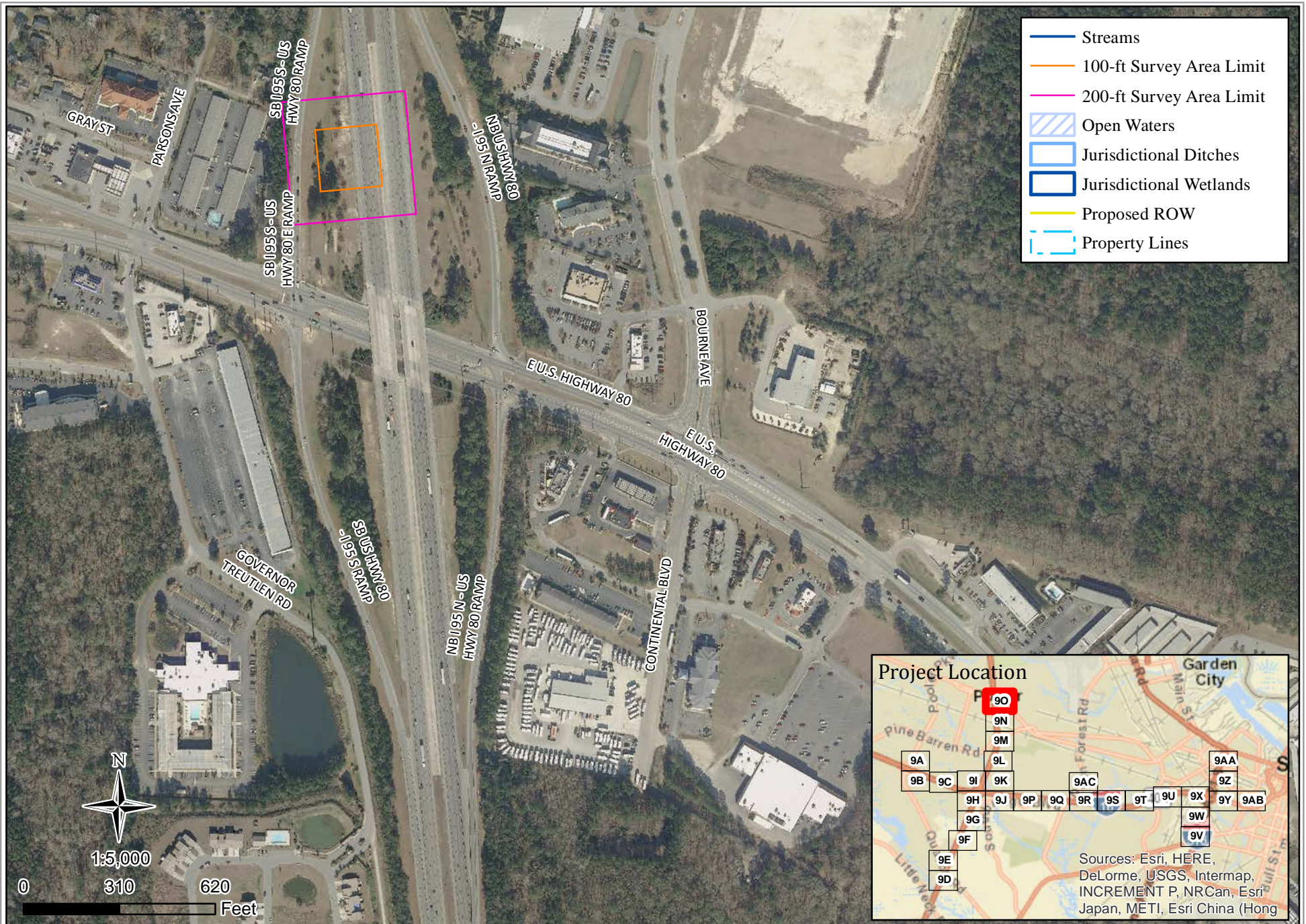
GDOT P.I. No. 0012757 / 0012758
I-16 at I-95 Interchange Reconstruction and I-16 Widening Project

Figure 9M - State and Federal Waters - Aerial Photography



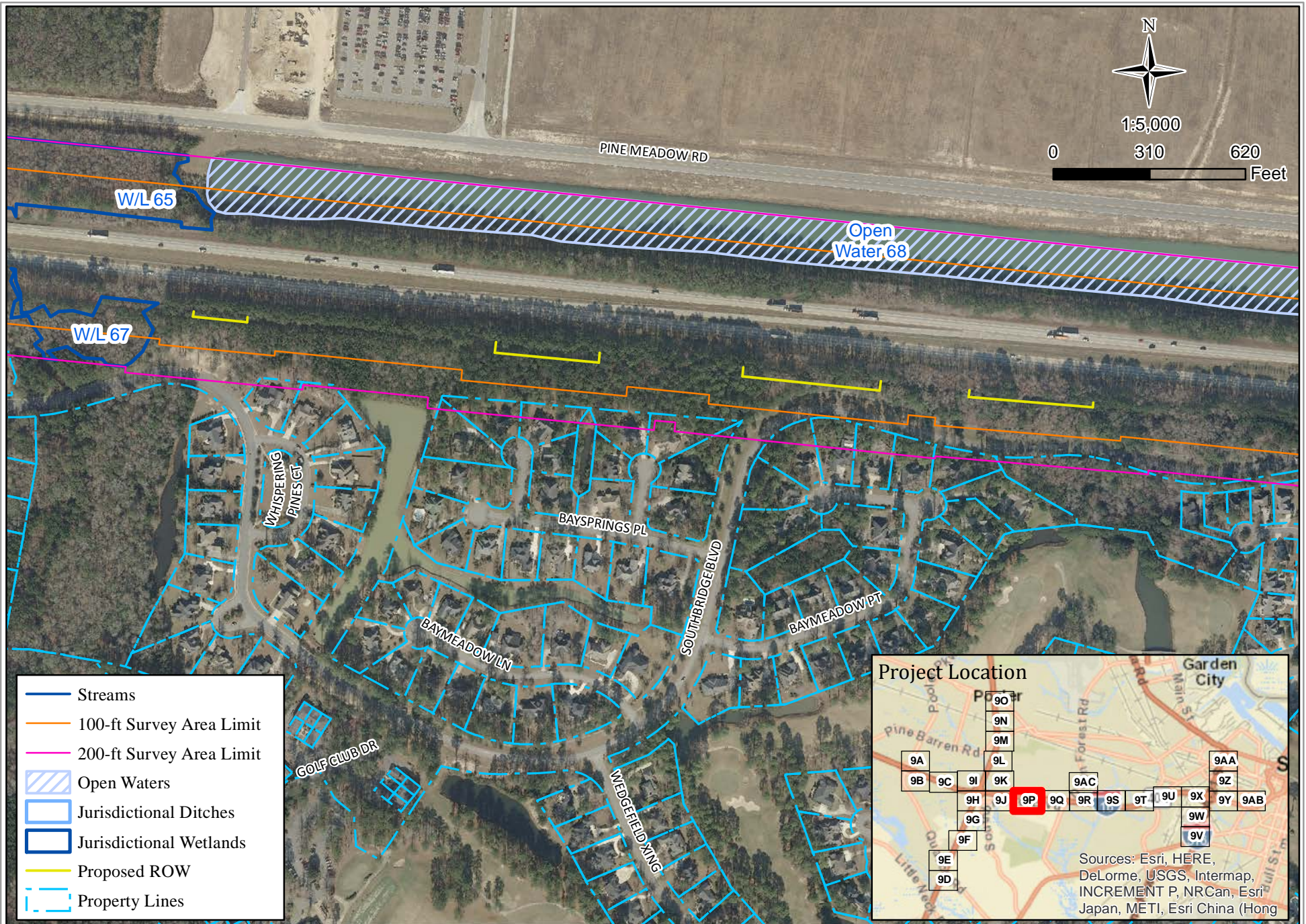
GDOT P.I. No. 0012757 / 0012758
 I-16 at I-95 Interchange Reconstruction and I-16 Widening Project

Figure 9N - State and Federal Waters - Aerial Photography



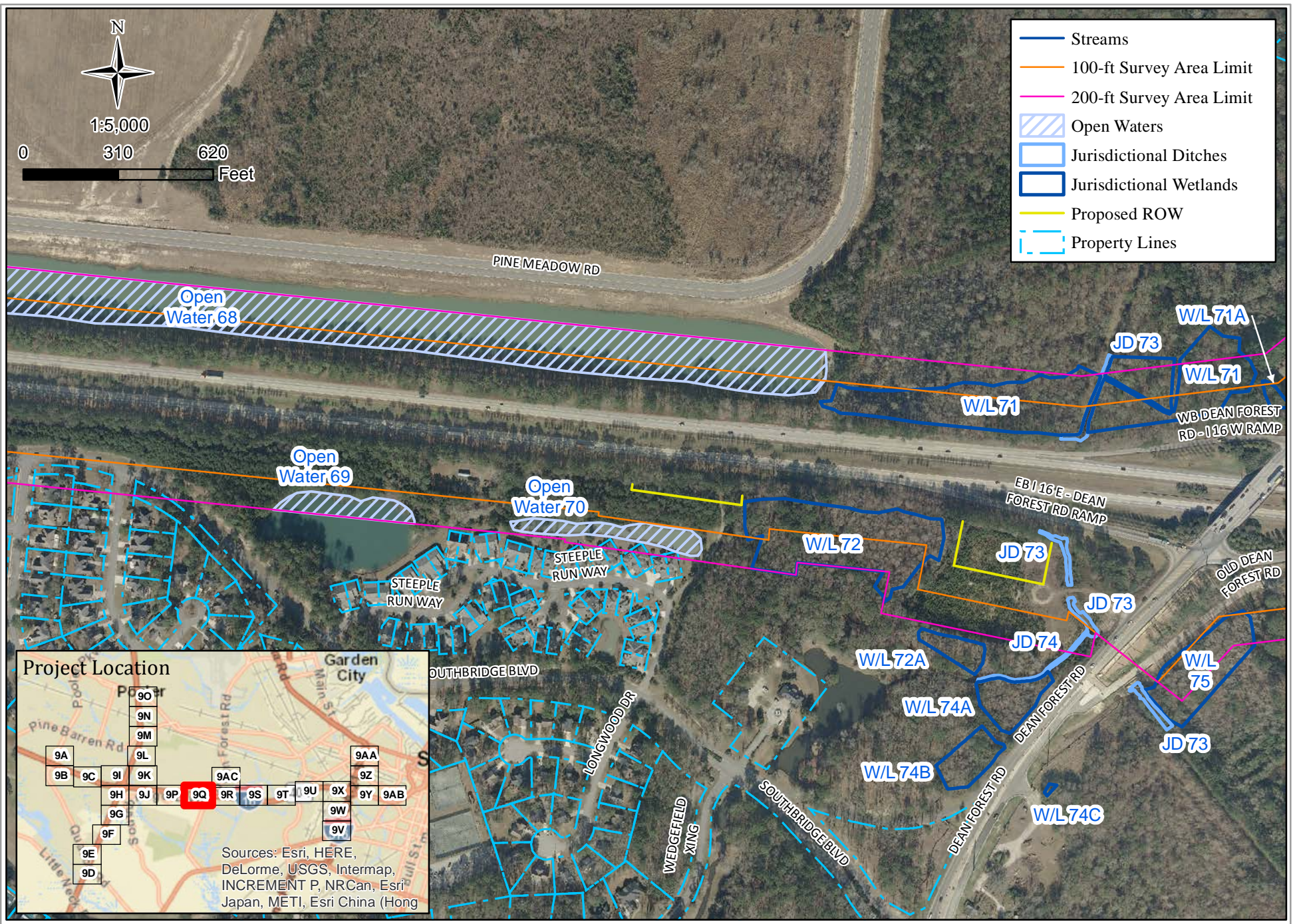
GDOT P.I. No. 0012757 / 0012758
I-16 at I-95 Interchange Reconstruction and I-16 Widening Project

Figure 90 - State and Federal Waters - Aerial Photography



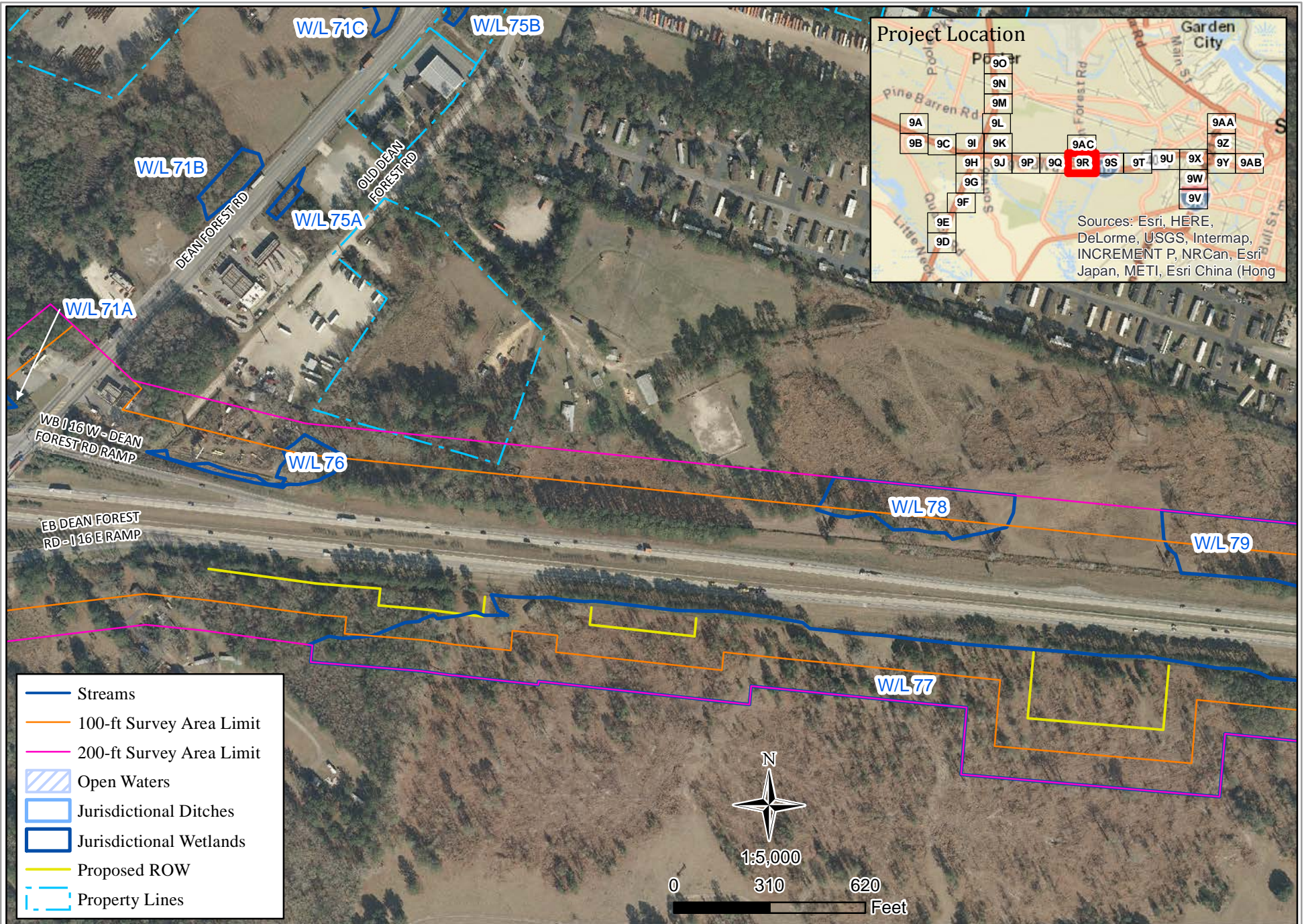
GDOT P.I. No. 0012757 / 0012758
I-16 at I-95 Interchange Reconstruction and I-16 Widening Project

Figure 9P - State and Federal Waters - Aerial Photography



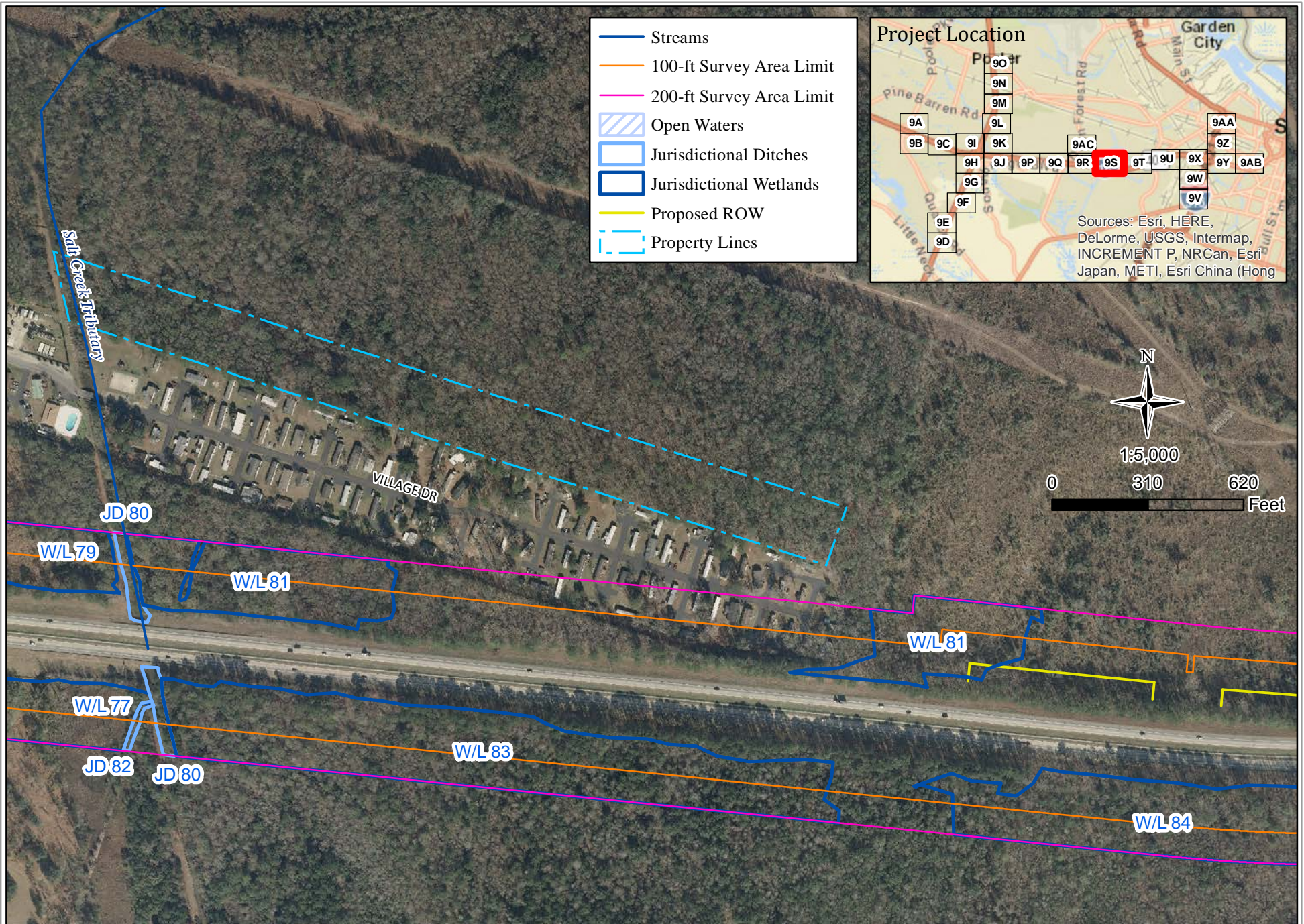
GDOT P.I. No. 0012757 / 0012758
 I-16 at I-95 Interchange Reconstruction and I-16 Widening Project

Figure 9Q - State and Federal Waters - Aerial Photography



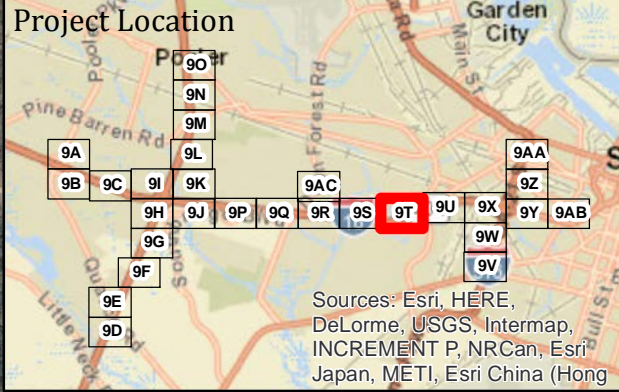
GDOT P.I. No. 0012757 / 0012758
I-16 at I-95 Interchange Reconstruction and I-16 Widening Project

Figure 9R - State and Federal Waters - Aerial Photography

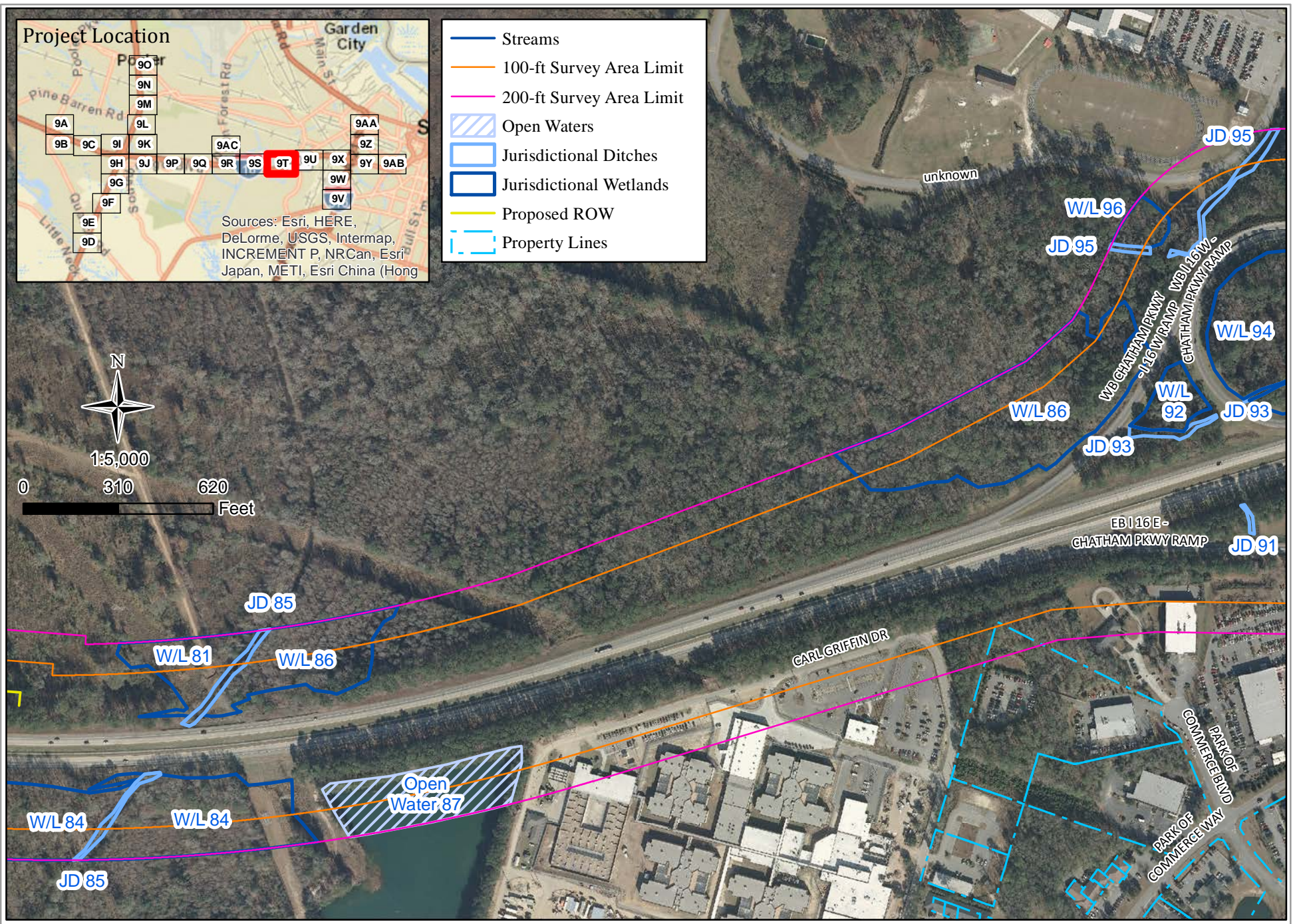


GDOT P.I. No. 0012757 / 0012758
 I-16 at I-95 Interchange Reconstruction and I-16 Widening Project

Figure 9S - State and Federal Waters - Aerial Photography

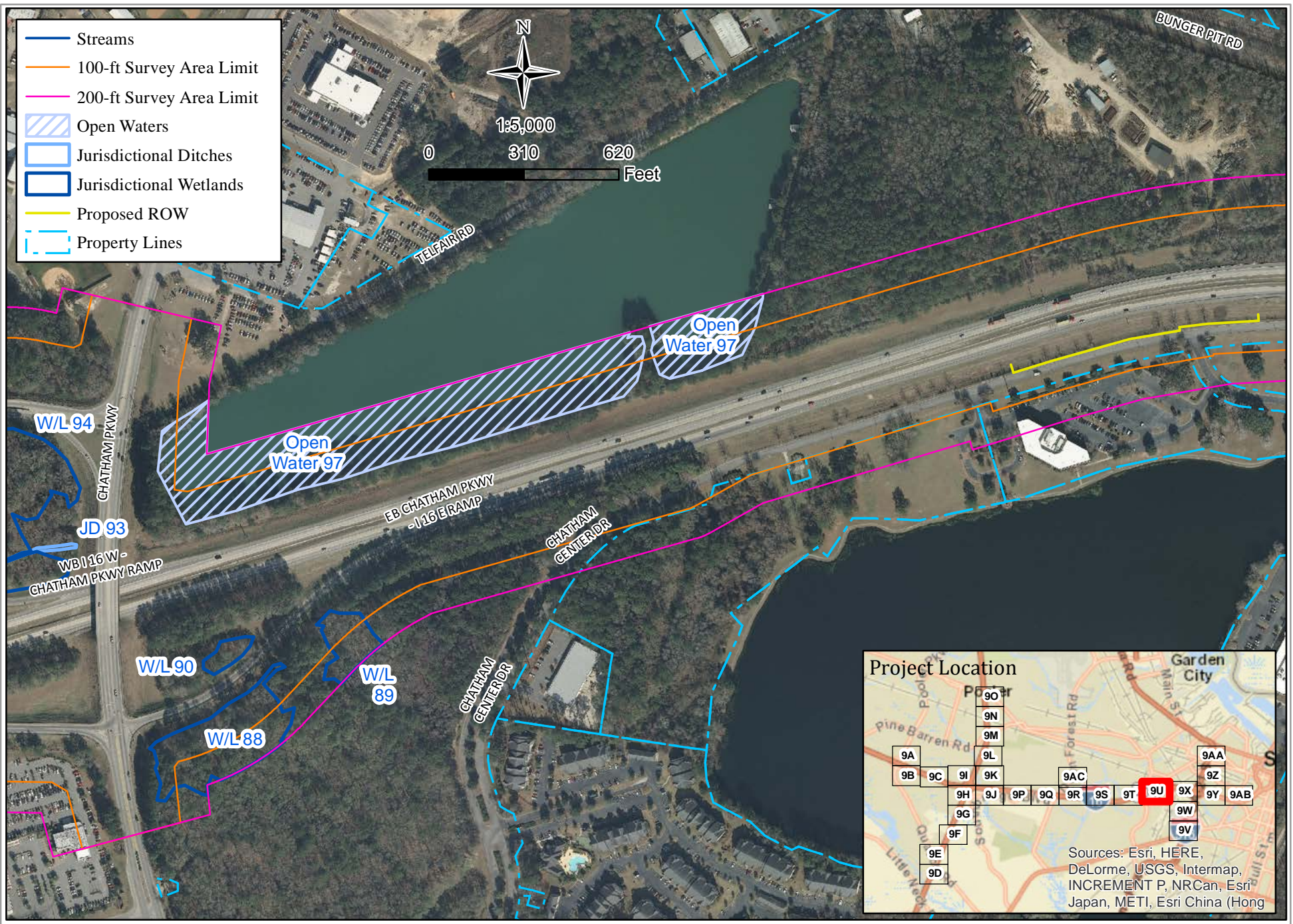


- Streams
- 100-ft Survey Area Limit
- 200-ft Survey Area Limit
- Open Waters
- Jurisdictional Ditches
- Jurisdictional Wetlands
- Proposed ROW
- Property Lines



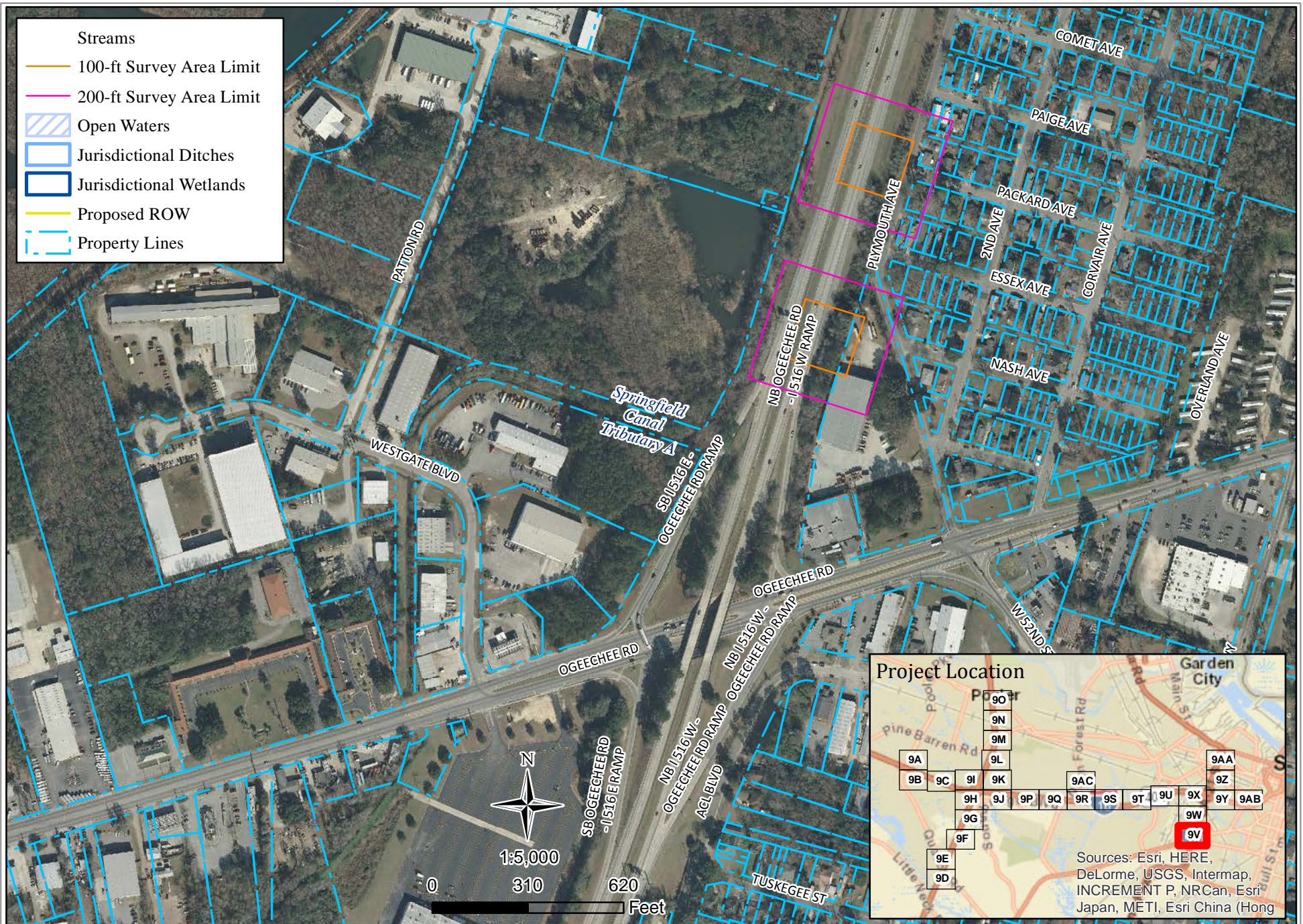
GDOT P.I. No. 0012757 / 0012758
I-16 at I-95 Interchange Reconstruction and I-16 Widening Project

Figure 9T - State and Federal Waters - Aerial Photography



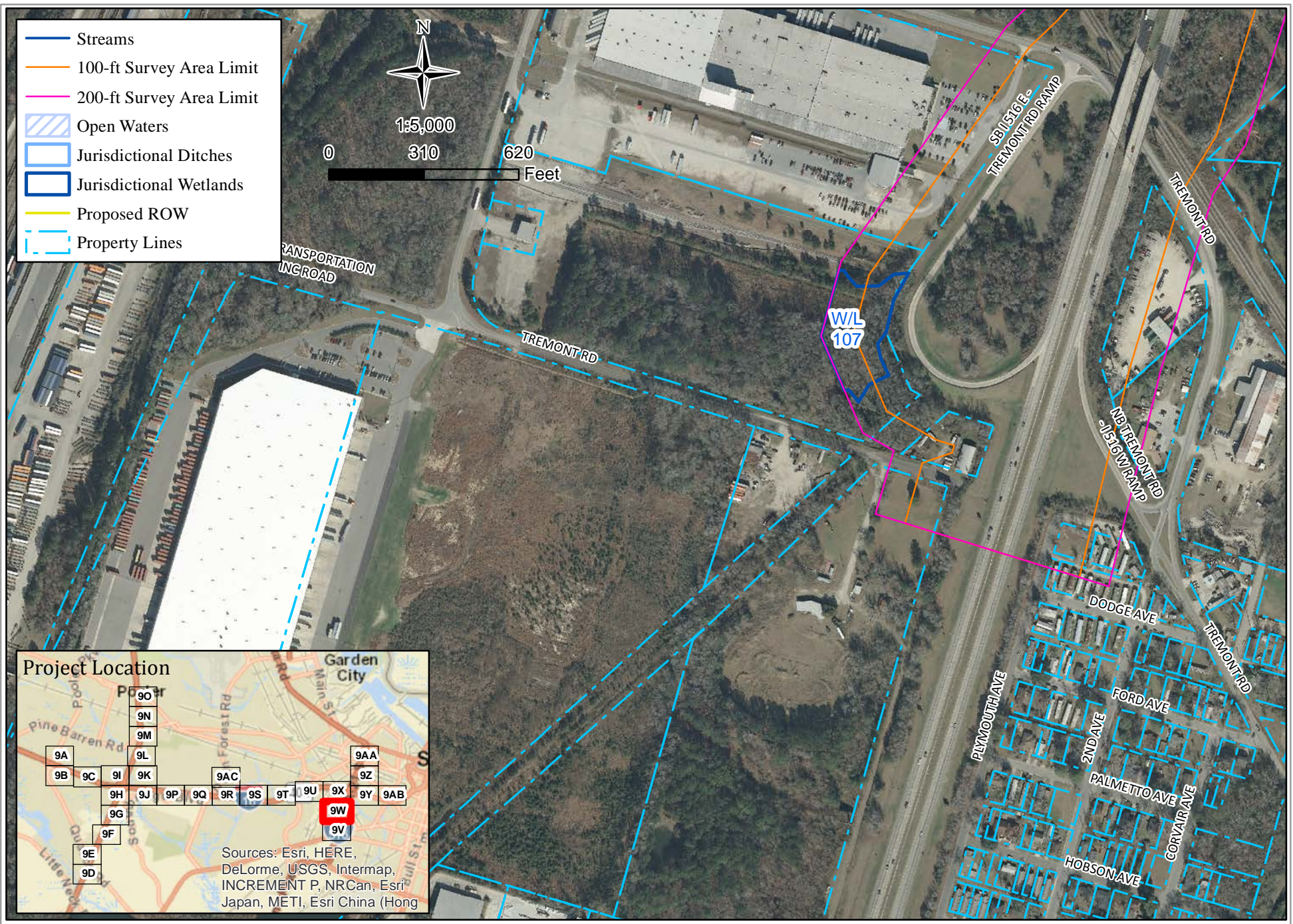
GDOT P.I. No. 0012757 / 0012758
 I-16 at I-95 Interchange Reconstruction and I-16 Widening Project

Figure 9U - State and Federal Waters - Aerial Photography



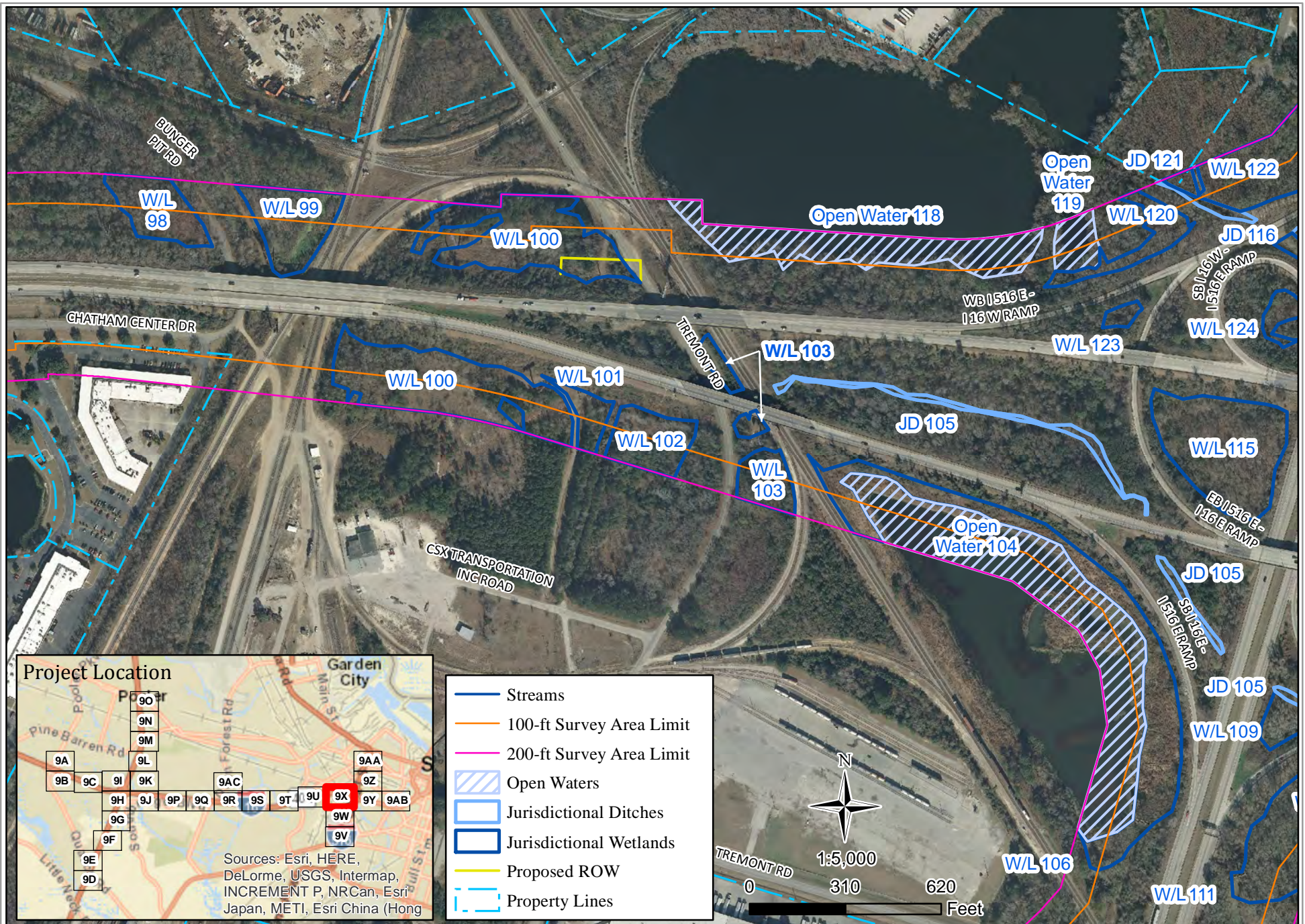
GDOT P.I. No. 0012757 / 0012758
 I-16 at I-95 Interchange Reconstruction and I-16 Widening Project

Figure 9V - State and Federal Waters - Aerial Photography



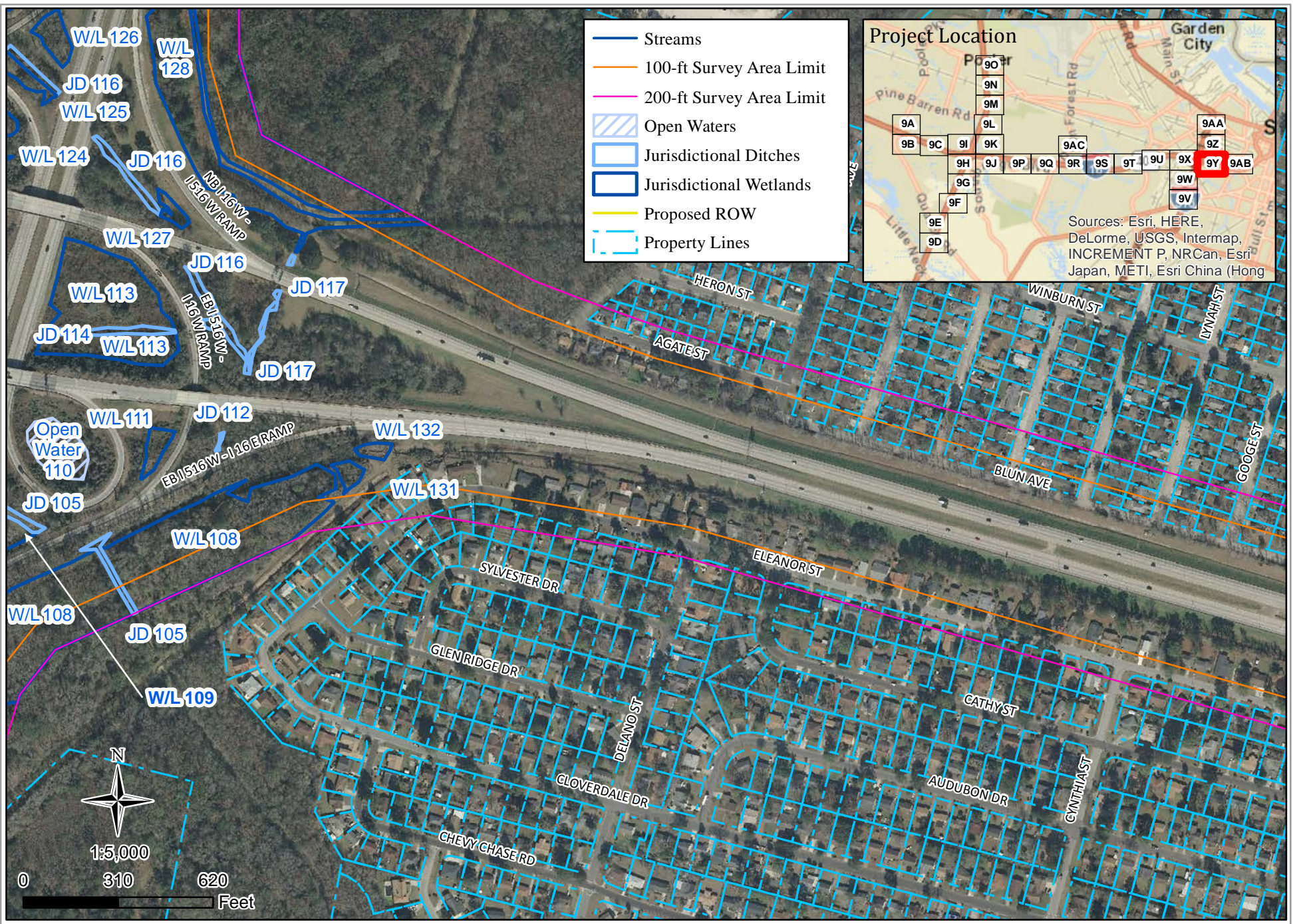
GDOT P.I. No. 0012757 / 0012758
I-16 at I-95 Interchange Reconstruction and I-16 Widening Project

Figure 9W - State and Federal Waters - Aerial Photography



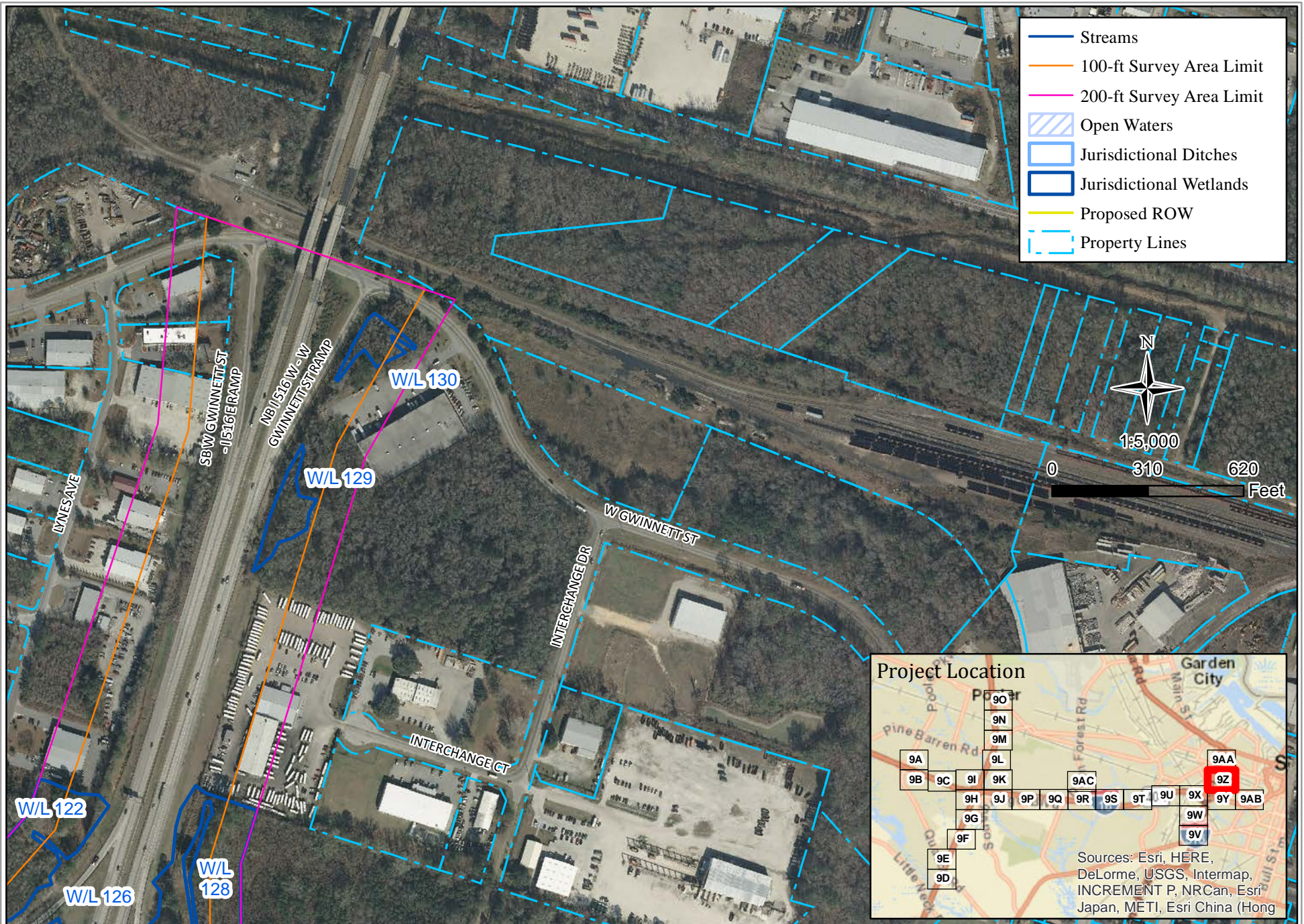
GDOT P.I. No. 0012757 / 0012758
 I-16 at I-95 Interchange Reconstruction and I-16 Widening Project

Figure 9X - State and Federal Waters - Aerial Photography



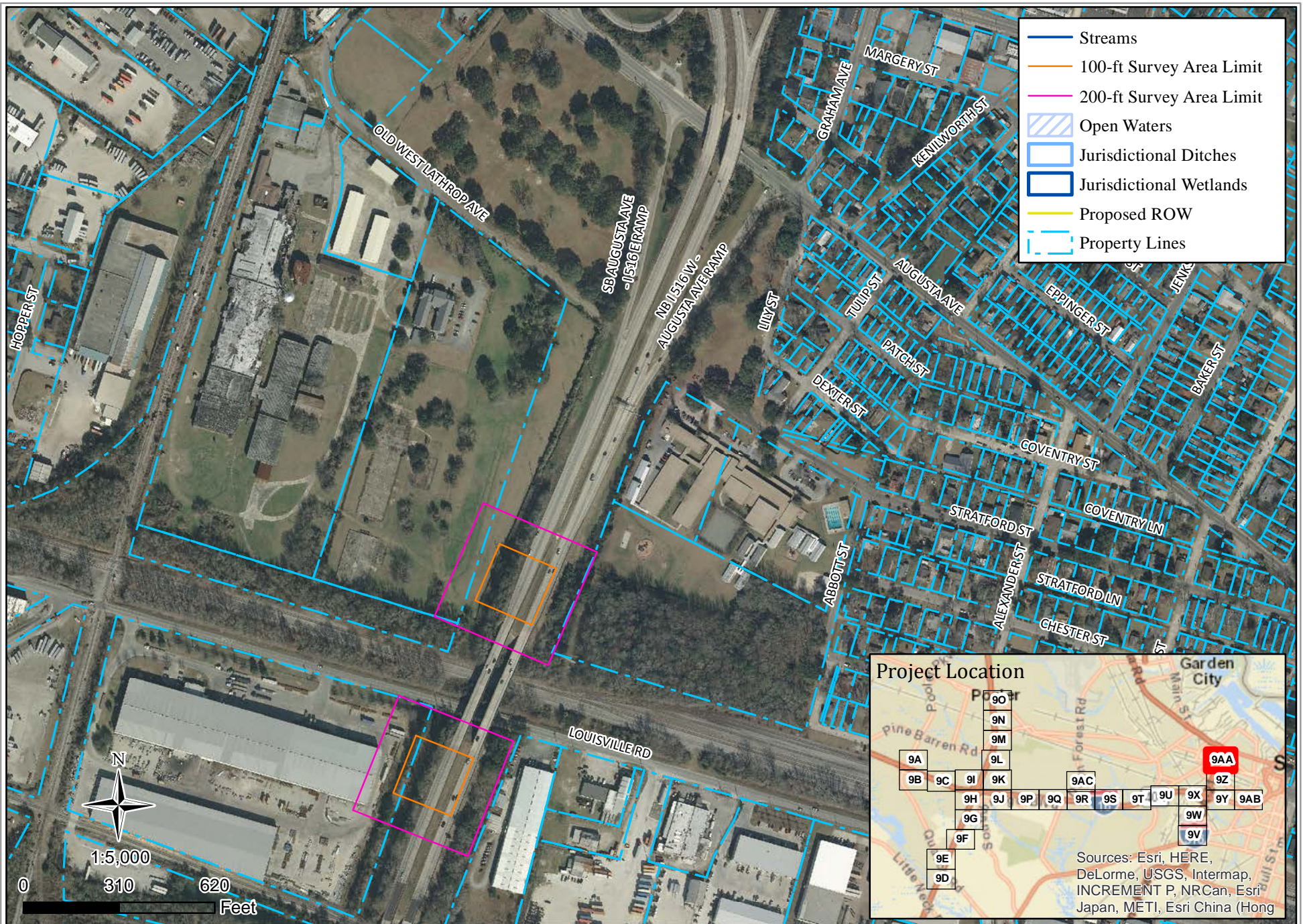
GDOT P.I. No. 0012757 / 0012758
 I-16 at I-95 Interchange Reconstruction and I-16 Widening Project

Figure 9Y - State and Federal Waters - Aerial Photography



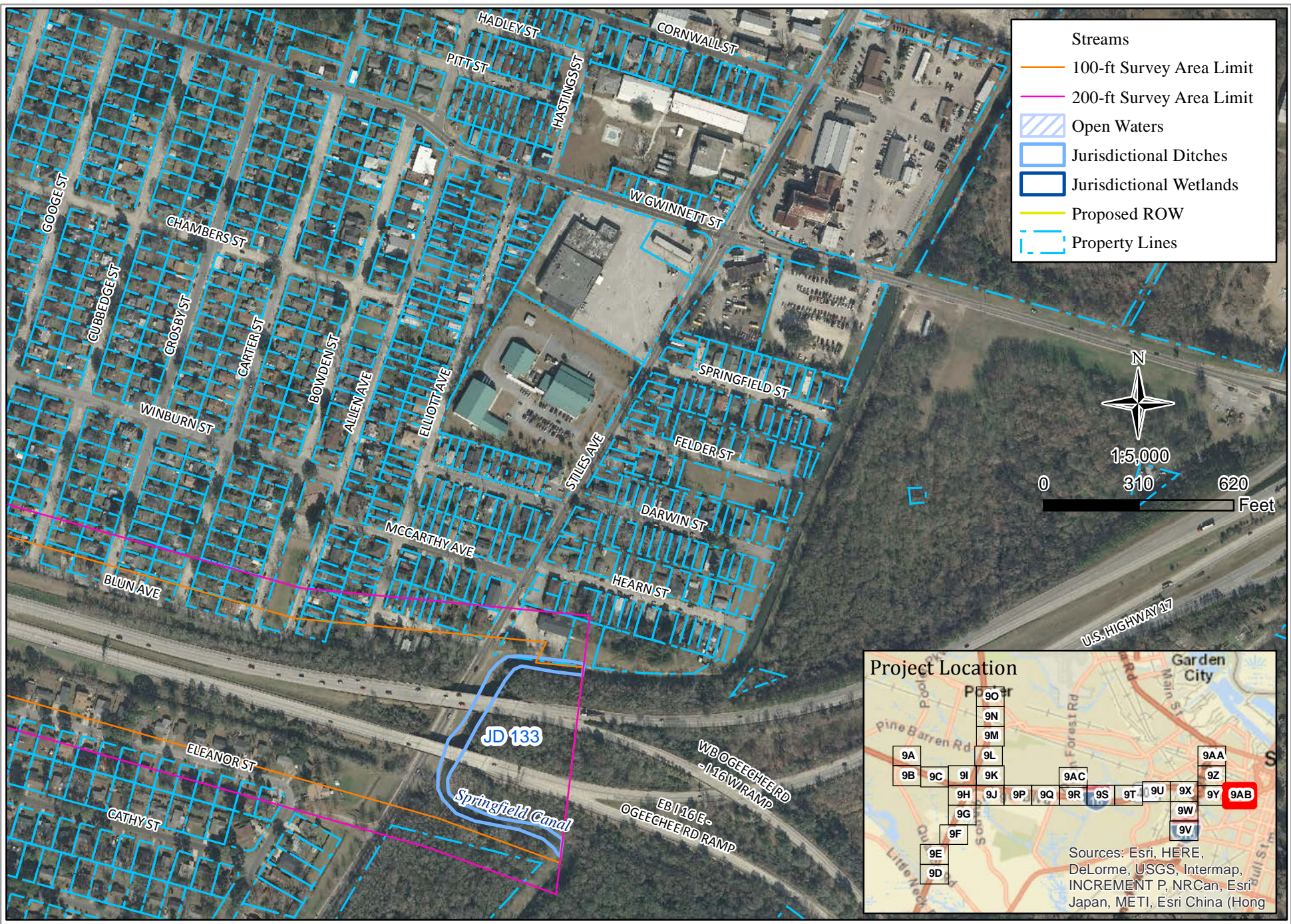
GDOT P.I. No. 0012757 / 0012758
I-16 at I-95 Interchange Reconstruction and I-16 Widening Project

Figure 9Z - State and Federal Waters - Aerial Photography



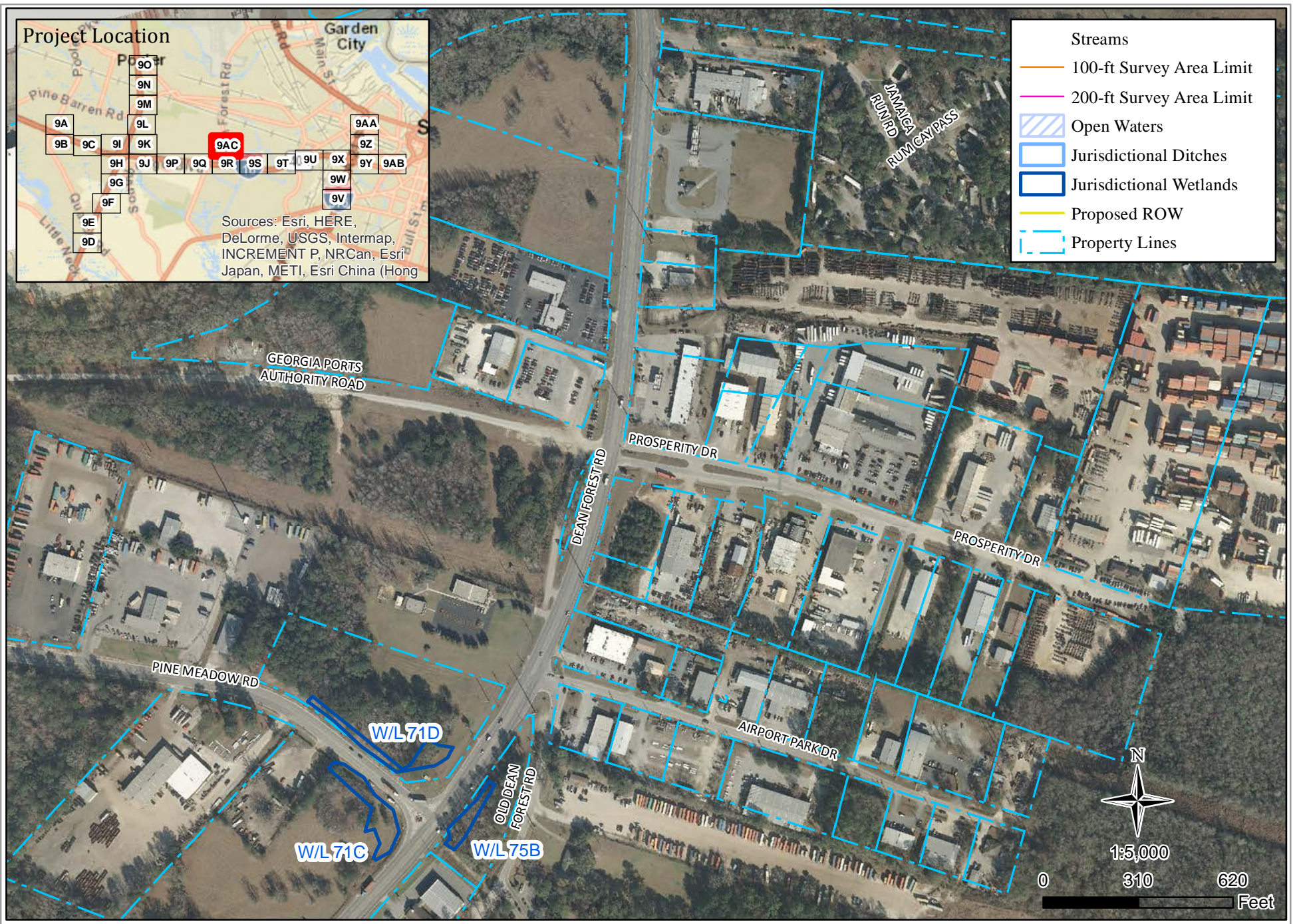
GDOT P.I. No. 0012757 / 0012758
 I-16 at I-95 Interchange Reconstruction and I-16 Widening Project

Figure 9AA - State and Federal Waters - Aerial Photography



GDOT P.I. No. 0012757 / 0012758
 I-16 at I-95 Interchange Reconstruction and I-16 Widening Project

Figure 9AB - State and Federal Waters - Aerial Photography



GDOT P.I. No. 0012757 / 0012758
 I-16 at I-95 Interchange Reconstruction and I-16 Widening Project

Figure 9AC - State and Federal Waters - Aerial Photography