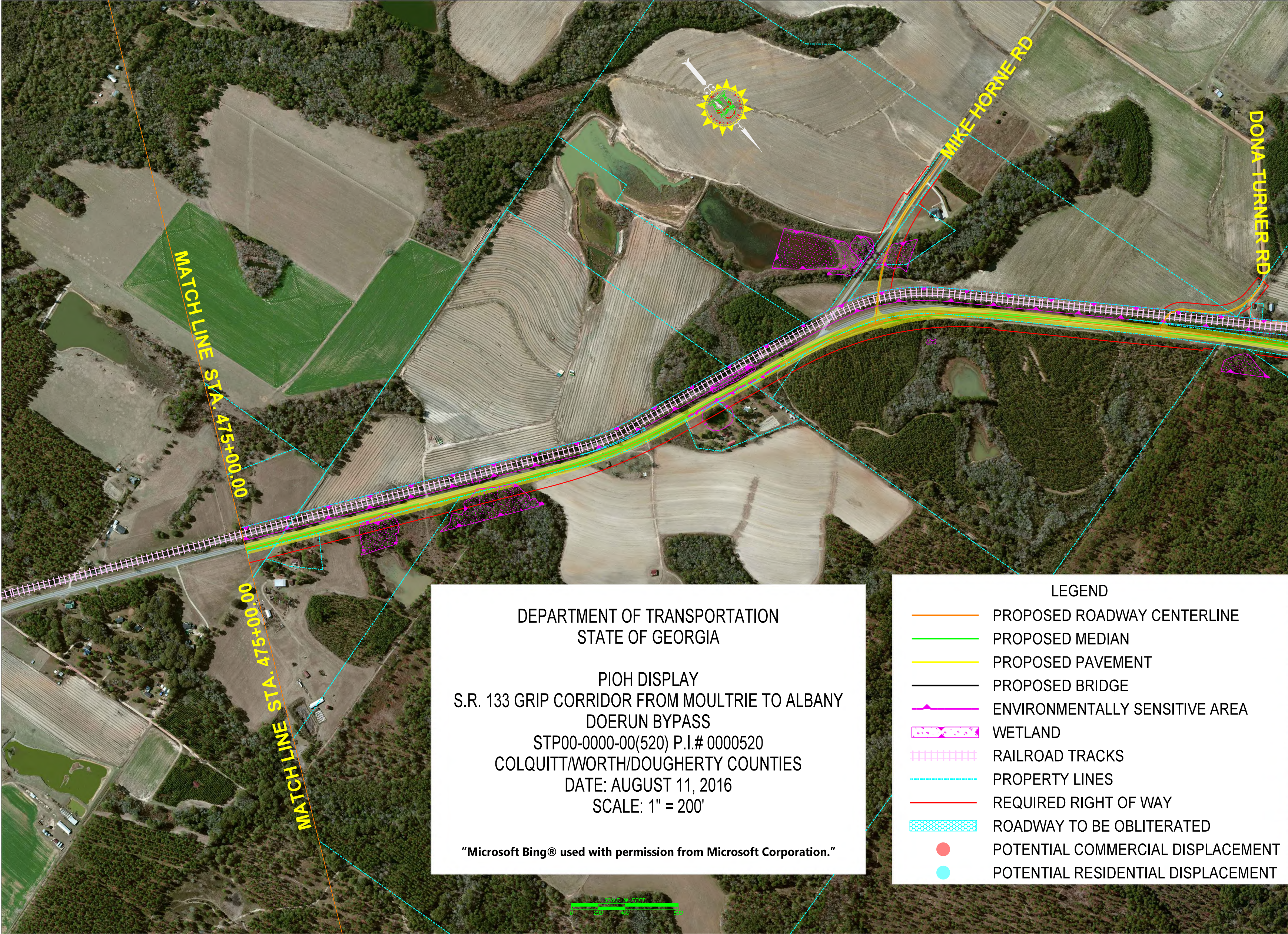
MATCH LINE STA. 475+00.00
MIKE HORNE RD
DONA TURNER RD
MATCH LINE STA. 475+00.00
SCALE IN FEET
0
200
400
800

DEPARTMENT OF TRANSPORTATION
STATE OF GEORGIA

PIOH DISPLAY
S.R. 133 GRIP CORRIDOR FROM MOULTRIE TO ALBANY
DOERUN BYPASS
STP00-0000-00(520) P.I.# 0000520
COLQUITT/WORTH/DOUGHERTY COUNTIES
DATE: AUGUST 11, 2016
SCALE: 1" = 200'

**"Microsoft Bing® used with permission from Microsoft Corporation."**

LEGEND

| | |
|---|---|
| — | PROPOSED ROADWAY CENTERLINE |
| — | PROPOSED MEDIAN |
| — | PROPOSED PAVEMENT |
| — | PROPOSED BRIDGE |
| — | ENVIRONMENTALLY SENSITIVE AREA |
| ▨ | WETLAND |
| ┼┼┼ | RAILROAD TRACKS |
| - - - | PROPERTY LINES |
| — | REQUIRED RIGHT OF WAY |
| ▨ | ROADWAY TO BE OBLITERATED |
| ● | POTENTIAL COMMERCIAL DISPLACEMENT |
| ● | POTENTIAL RESIDENTIAL DISPLACEMENT |

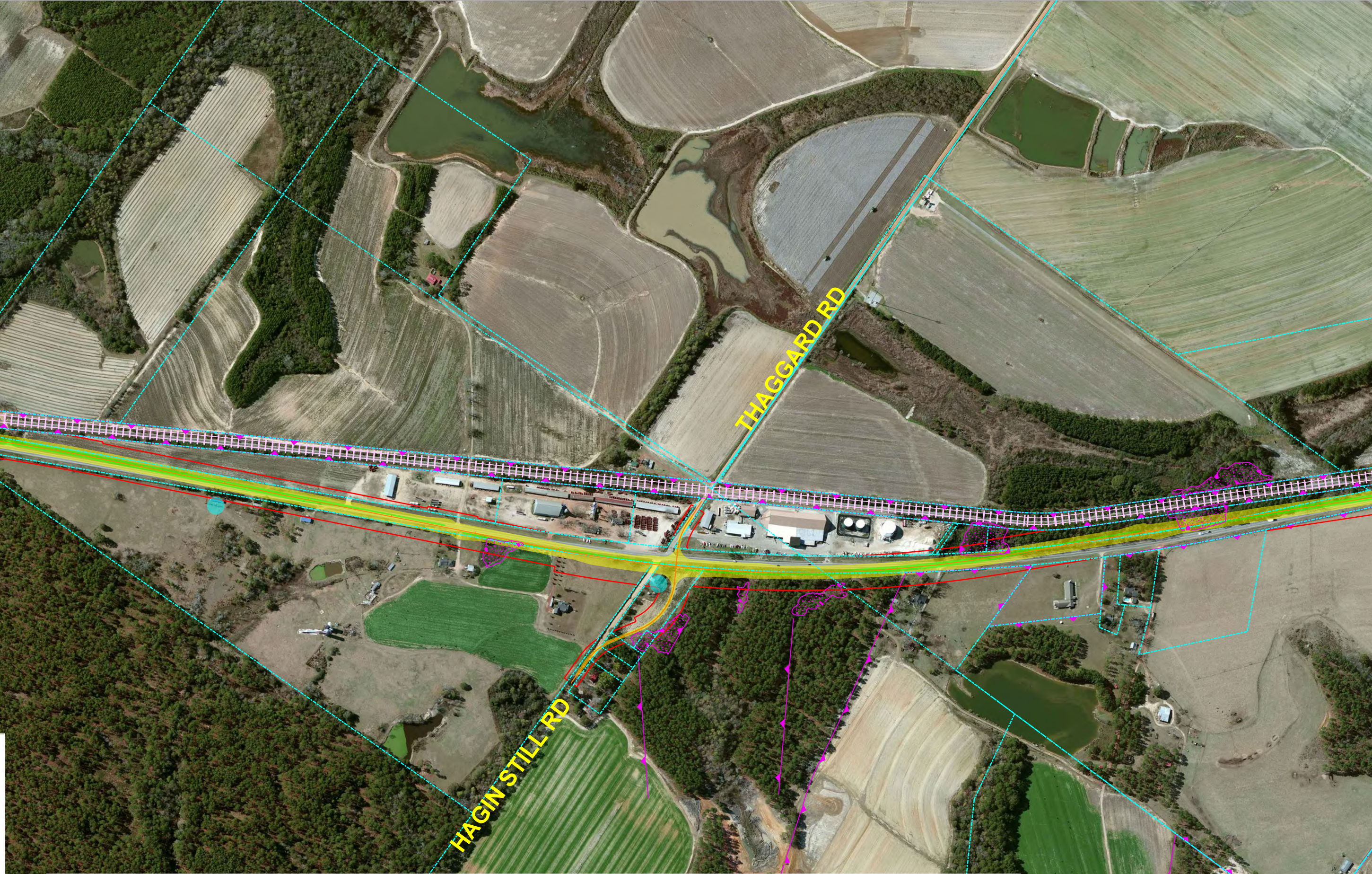
THAGGARD RD
HAGIN STILL RD

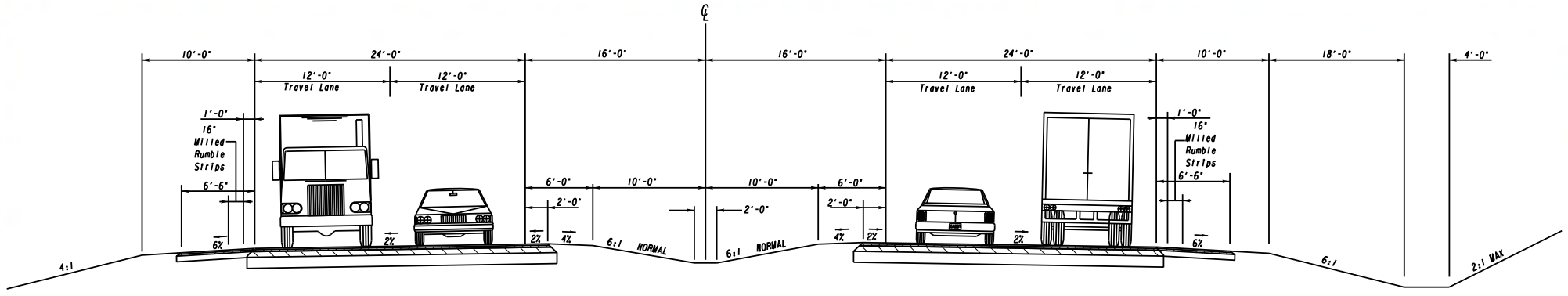
℄
10'-0"
24'-0"
16'-0"
16'-0"
24'-0"
10'-0"
18'-0"
4'-0"
12'-0"
Travel Lane
12'-0"
Travel Lane
12'-0"
Travel Lane
12'-0"
Travel Lane
1'-0"
16" Milled Rumble Strips
6'-6"
6%
2%
6'-0"
10'-0"
2'-0"
2%
4%
6:1 NORMAL
10'-0"
2'-0"
6:1 NORMAL
6'-0"
2'-0"
4%
2%
2%
1'-0"
16" Milled Rumble Strips
6'-6"
6%
6:1
2:1 MAX
4:1

# TYPICAL SECTION SR 133

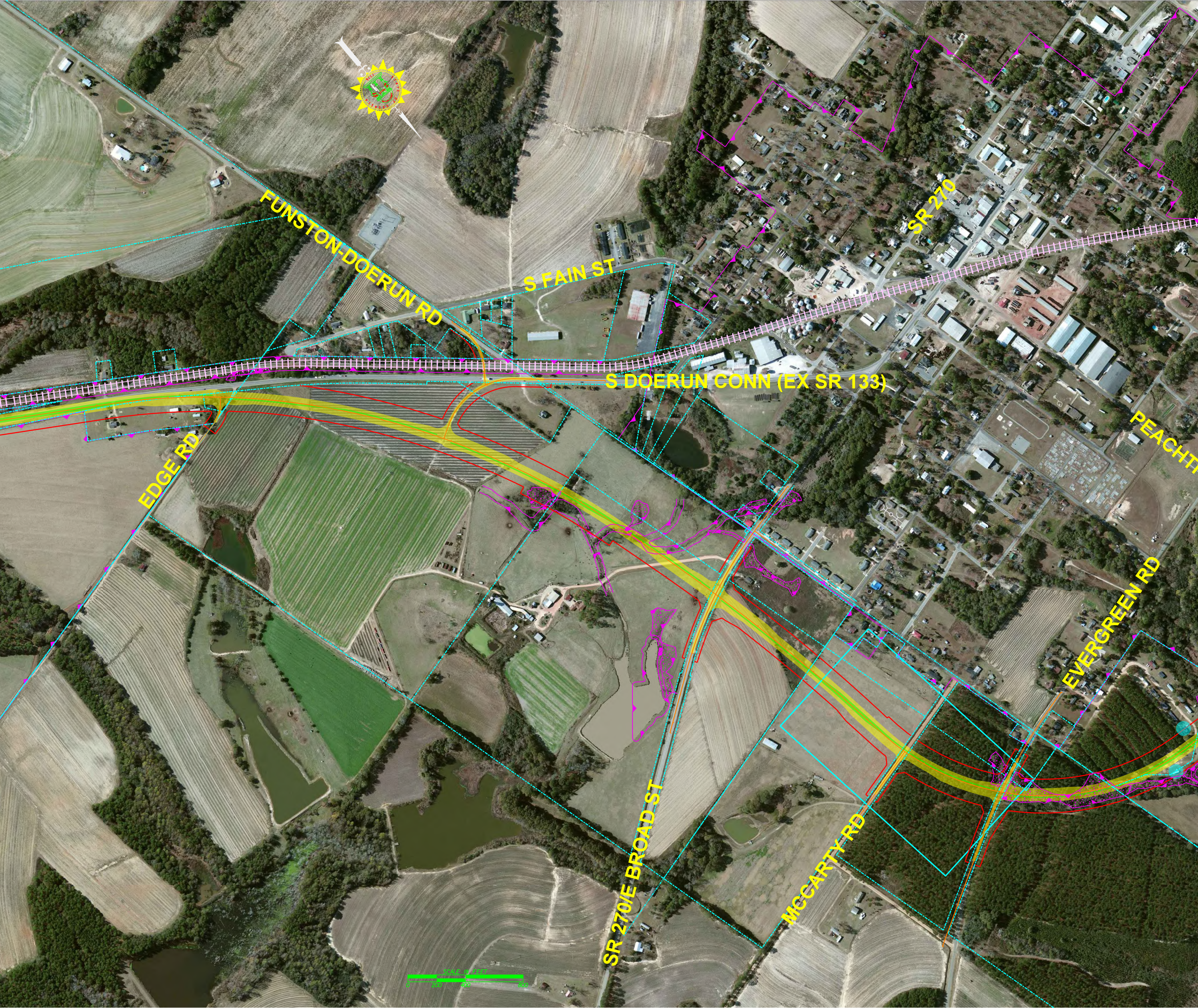
FUNSTON-DOERUN RD
S FAIN ST
SR 270
S DOERUN CONN (EX SR 133)
PEACHT
EDGE RD
EVERGREEN RD
SR 270/E BROAD ST
MCCARTY RD
SCALE IN FEET
0
200
400
800

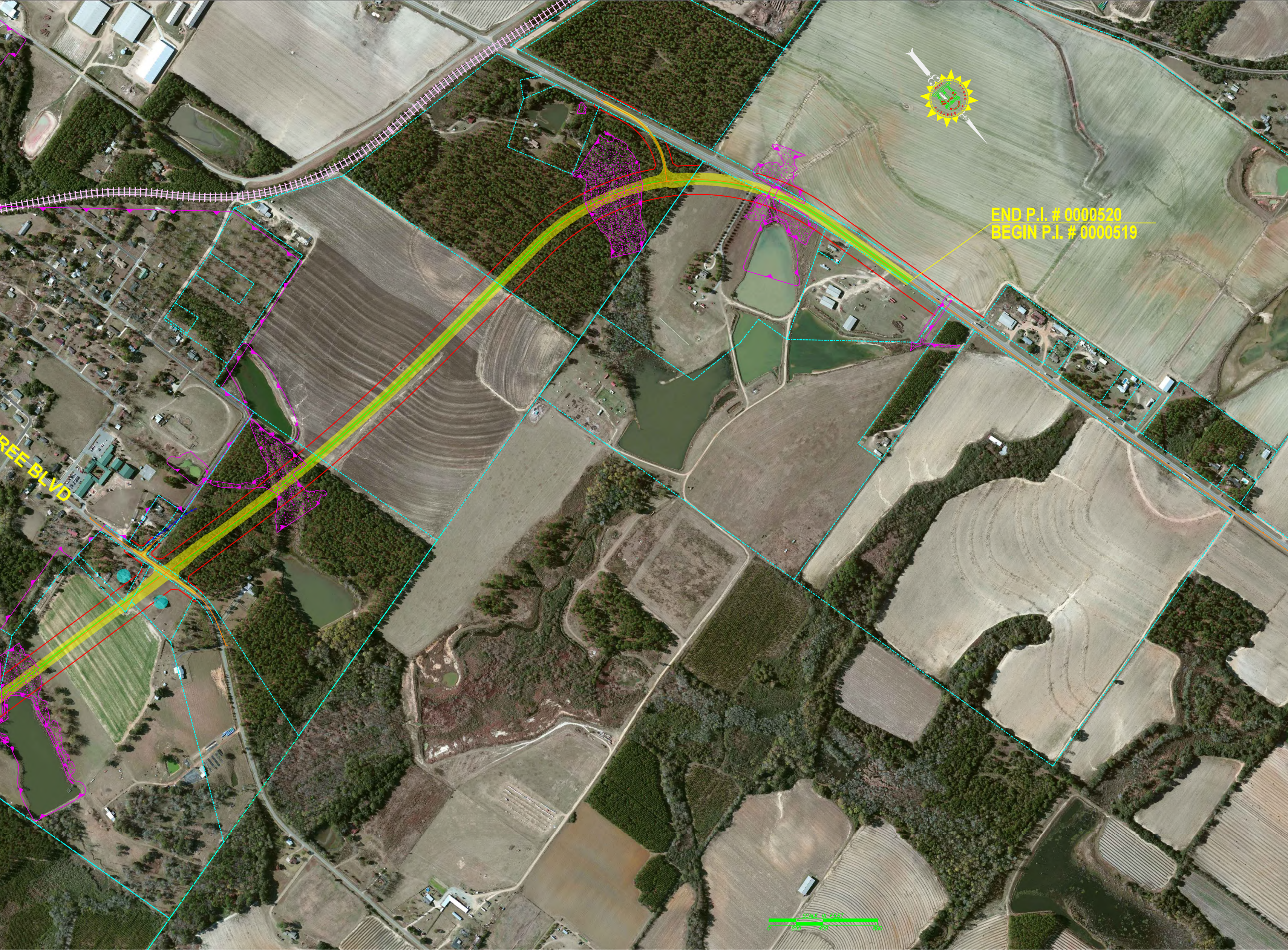
END P.I. # 0000520
BEGIN P.I. # 0000519
REE BLVD
SCALE IN FEET
0
200
400
800