



Department of Transportation

State of Georgia

#2 Capitol Square, S.W.
Atlanta, Georgia 30334-1002

GENA L. ABRAHAM, Ph.D.
COMMISSIONER
(404) 656-5206

GERALD M. ROSS, P.E.
CHIEF ENGINEER
(404) 656-5277

BUDDY GRATTON, P.E.
DEPUTY COMMISSIONER
(404) 656-5212

EARL L. MAHFUZ
TREASURER
(404) 656-5224

June 24, 2008

Thank you for attending the Public Detour Open House for the proposed replacement of the bridges over the Ogeechee River and Overflow on County Road 191 in Jenkins County, GDOT Projects BRSLB-1320-00 (3) and BRSLB-1320-00 (4), P.I. Nos. 231150 and 231152. Also included is the proposed replacement of the bridge at Sculls Creek on County Road 200/Old Savannah Road in Jenkins County, GDOT Project CSBRG-0006-00 (319), P.I. No. 0006319. In this handout package you will find information about the project descriptions, project location maps, and a comment form.

As you enter the room, you will notice displays of the proposed detour routes for each project. Department of Transportation representatives, who can be identified by the name tags they are wearing, are available to discuss the project and answer your questions. Please take this opportunity to discuss the project with a DOT representative. There will be no formal presentation.

You may complete a comment card and deposit it into the box provided here or send in written comments about the project until July 8, 2008. Written comments should be sent to Mr. Glenn Bowman, P.E. State Environmental/Location Engineer, Georgia Department of Transportation, 3993 Aviation Circle, Atlanta, Georgia 30336-1593. Comments can also be made via the web at www.dot.ga.gov. Hover your pointer over Information Center at the top of the page and select Public Outreach. All comments will be made a part of the project record. We hope you will take advantage of one of these opportunities to let the Department know your view of the proposal.

The displays and plans will be available for review for ten days after the open house at the Georgia Department of Transportation Area Office located at 685 Kite Road, Swainsboro, Georgia 30401. A copy of all comments received will be available for public review at this same location and at the Office of Environment/Location, 3993 Aviation Circle, Atlanta, as soon as compilation is completed.

Again, thank you for attending this detour open house and for giving us your comments. If you should have any questions or need additional information, feel free to contact the project manager. The project manager for County Road 191 is Foster Grimes (478-552-4643), and the project manager for County Road 200 is Renee Decker (478-552-4659).

Sincerely,

A handwritten signature in black ink that reads "Anthony J. Collins".

Anthony J. Collins
District Engineer

AJC/jk

Attachments

Public Detour Open House - June 24, 2008

PROJECT DESCRIPTION

BRSRB-1320-00(003) JENKINS COUNTY

This project is the replacement of a structurally deficient bridge on CR 191 over Ogeechee River Overflow, 11 miles west of Millen, Georgia. The existing bridge, constructed in 1955, is a 225' x 23' concrete structure with a sufficiency rating of 44. County Road 191 at this location is a rural two lane roadway with 10' lanes, and variable width grass shoulders. County Road 191 is classified as a rural major collector. The base year traffic (2009) along this section of CR 191 is 252 VPD. The design year (2029) volumes are projected to be 415 VPD. The posted and proposed speed design is 55 MPH.

The project proposes to construct a new 400' x 30' concrete bridge over Ogeechee River Overflow at the existing bridge site. The approaches will consist of two, 10' lanes with 5' rural shoulders. This project MUST be coordinated with project BRSRB-1320-00(4), Jenkins County, bridge replacement on CR 191 over Ogeechee River. The existing bridge will be closed to traffic during construction and a special provision will be provided regarding one bridge being closed at a time on CR 191.

BRSRB-1320-00(004) JENKINS COUNTY

This project is the replacement of a structurally deficient bridge on CR 191 over Ogeechee River, 11 miles west of Millen, Georgia. The existing bridge, constructed in 1955, is an 840' x 22.70' concrete structure with a sufficiency rating of 19. County Road 191 at this location is a rural two lane roadway with 10' lanes, and variable width grass shoulders. County Road 191 is classified as a rural major collector. The base year traffic (2009) along this section of CR 191 is 252 VPD. The design year (2029) volumes are projected to be 415 VPD. The posted and proposed speed design is 55 MPH.

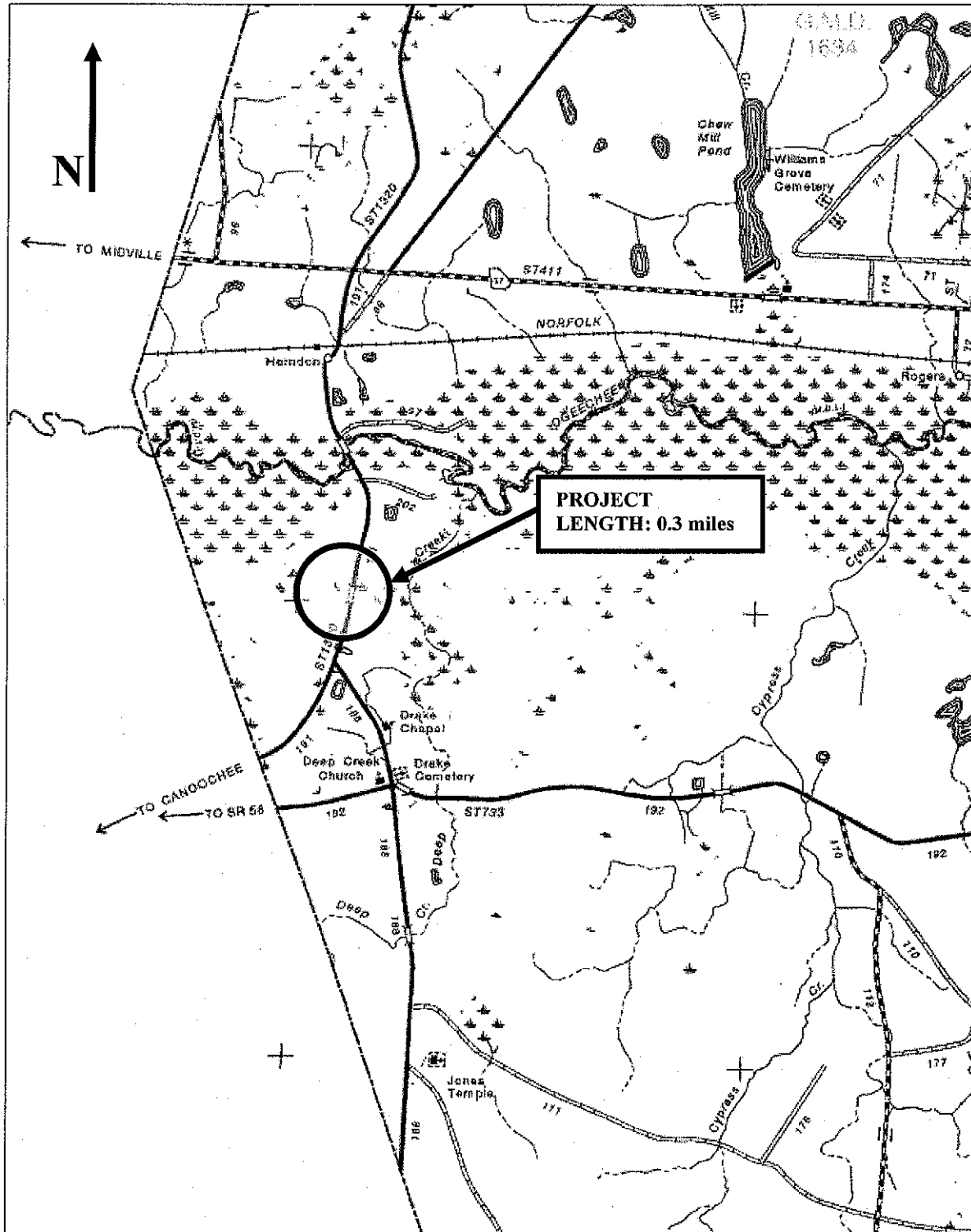
The project proposes to construct a new 1600' x 30' concrete bridge over Ogeechee River at the existing bridge site. The approaches will consist of two, 10' lanes with 5' rural shoulders. This project MUST be coordinated with project BRSRB-1320-00(3), Jenkins County, bridge replacement on CR 191 over Ogeechee River Overflow. The existing bridge will be closed to traffic during construction and a special provision will be provided regarding one bridge being closed at a time on CR 191.

CSBRG-0006-00(319) JENKINS COUNTY

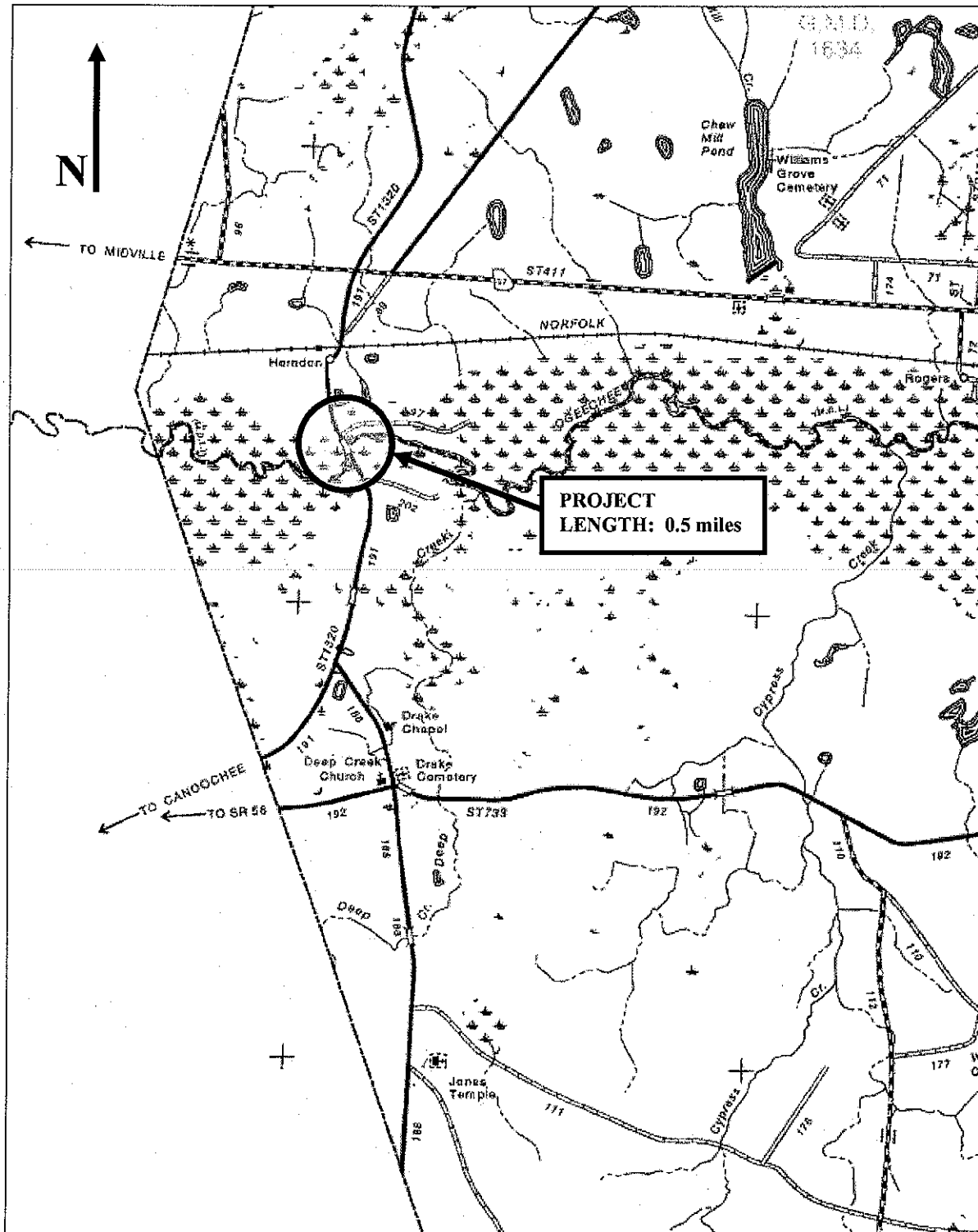
This project is the replacement of a structurally deficient bridge on CR 200/Old Savannah Road over Sculls Creek, 5.3 miles north of Millen, Georgia. The existing bridge, constructed in 1950, is a 112' x 25' concrete structure with a sufficiency rating of 28. County Road at this location is a rural two lane roadway with 9' lanes, variable width grass shoulders and a posted speed of 55 MPH. County Road is classified as a local rural road. The base year traffic (2009) along this section of CR 200 is 333 VPD. The design year (2030) volumes are projected to be 547 VPD. The proposed speed design is 55 MPH.

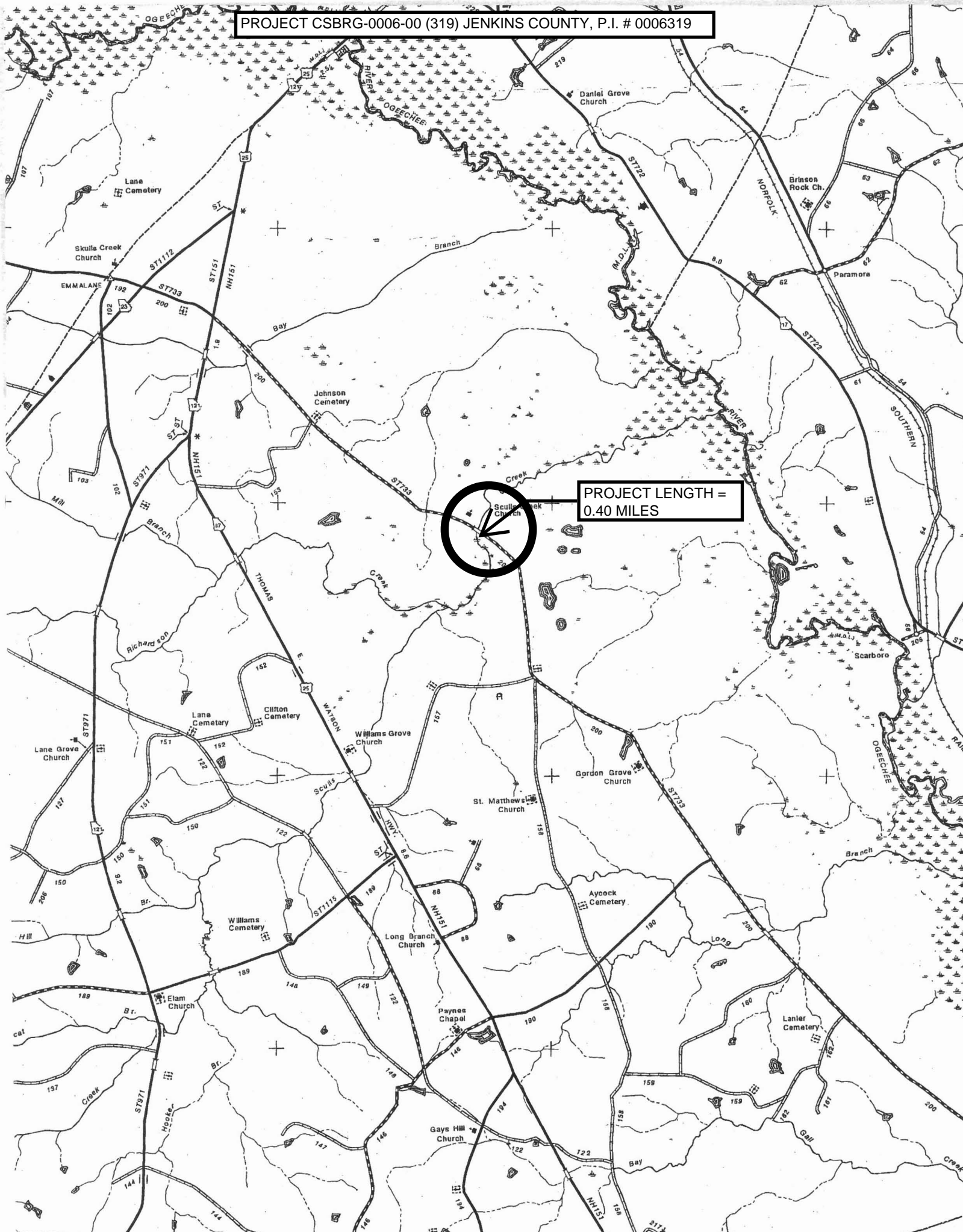
The project proposes to construct a new 112' x 30' concrete bridge over Sculls Creek constructed slightly north of the existing alignment to avoid impacting the archaeological site located on the south side of Old Savannah Road. The approaches will consist of two 11' lanes with 6' rural shoulders. The existing bridge will be closed to traffic during construction. Traffic will be detoured via an off-site detour.

PROJECT LOCATION MAP-Project No. : BRSLB-1320(3), Jenkins County P.I. # 231150



PROJECT LOCATION MAP-Project No. : BRSLB-1320(4), Jenkins County P.I. # 231152





PROJECT LENGTH =
0.40 MILES

**Georgia Department of Transportation
Public Detour Open House Comment Card**

Projects BRSLB-1320-00(003), BRSLB-1320-00(004) & CSBRG-0006-00(319), Jenkins County
PI 231150, 231152 & 0006319 Respectively
June 24, 2008 at Deep Creek Free Will Baptist Church
5614 West Old Savannah Road
Midville, Ga. 30441

PLEASE PRINT

Name _____
Address _____

Do you support the proposed detour? _____

Comments _____

How did you hear about this open house? Radio _____ Newspaper _____
Signs _____ Word of Mouth _____

Was the location of the open house convenient for you to attend? _____

If no, please suggest a general location that is more convenient to your community _____

Was the time of the open house convenient for you to attend? _____

If no, please suggest a time frame that is more convenient for you _____

Were your questions answered by the DOT personnel? _____

Do you understand the project after attending this open house? _____

Please share your suggestions on improving the way Georgia DOT conducts public open houses: _____

Mail to:
Mr. Glenn Bowman, P.E., State Environmental/Location Engineer
Georgia Department of Transportation
3993 Aviation Circle
Atlanta, Ga. 30336-1593