I-75 @ CR 251/ROUNTREE BRIDGE RD

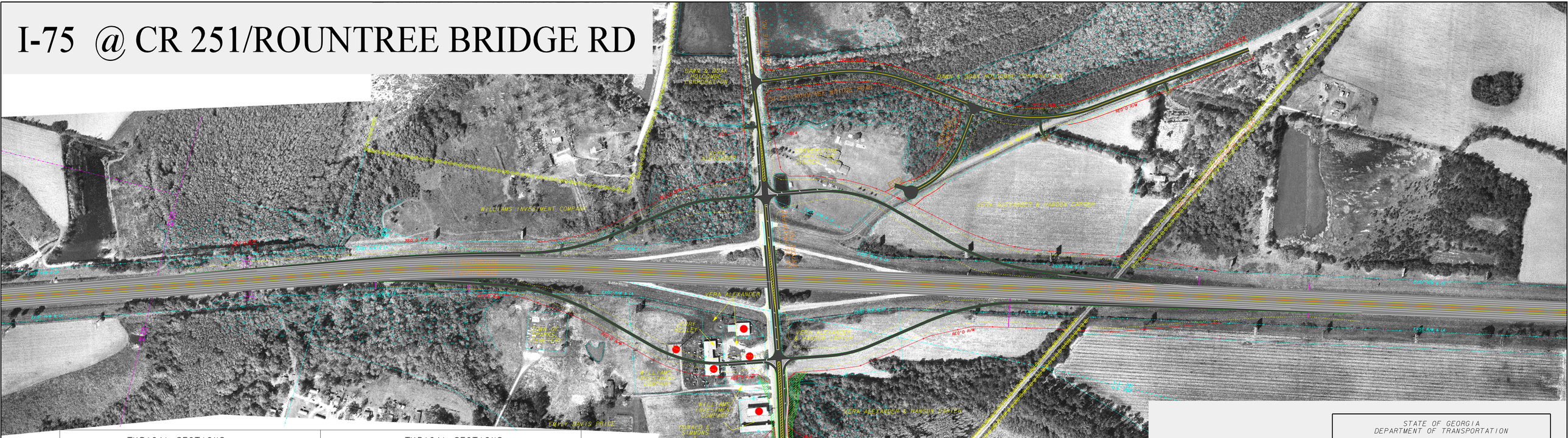

TYPICAL SECTIONS

CR 251/ROUNTREE BRIDGE RD./WEST COLQUITT ST. (EXIT 41)

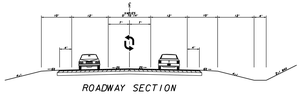

ROADWAY SECTION

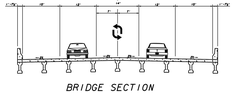

BRIDGE SECTION

TYPICAL SECTIONS

I-75

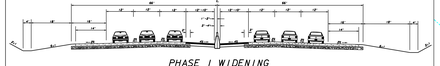

PHASE I WIDENING

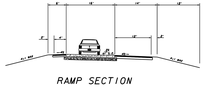

RAMP SECTION

LEGEND

- POTENTIAL DISPLACEMENT
- DRIVEWAY EASEMENT
- EXISTING EASEMENT
- POTENTIALLY HISTORIC PROPERTY
- CONSTRUCTION LIMITS
- GEORGIA MILITIA DISTRCT LINE
- LAND LOT LINE
- PROPERTY & EXISTING R/W LINE
- REQUIRED R/W LINE
- LIMIT OF ACCESS
- R/W & LIMIT OF ACCESS
- GUARDRAIL
- MEDIAN BARRIER
- CONSTRUCTION EASEMENT
- STREAM
- WETLAND
- BLA - BEGIN LIMITED ACCESS
- ELA - END LIMITED ACCESS

SCALE IN FEET

0 100 200 400

STATE OF GEORGIA
DEPARTMENT OF TRANSPORTATION

CONCEPT LAYOUT

I-75 @ ROUNTREE
BRIDGE RD/CR 251
NHS-0000-00(764)
COOK COUNTY
P.I.# 0000764

GS&P

GRESHAM
SMITH AND
PARTNERS

DATE: June 15, 2006

SCALE: 1" = 100'