DEPARTMENT OF TRANSPORTATION
STATE OF GEORGIA

PIOH DISPLAY
S.R. 133 GRIP CORRIDOR FROM MOULTRIE TO ALBANY
DOERUN BYPASS

STP00-0000-00(520) P.I.# 0000520
COLQUITT/WORTH/DOUGHERTY COUNTIES
DATE: AUGUST 11, 2016
SCALE: 1" = 200'

"Microsoft Bing® used with permission from Microsoft Corporation."

LEGEND

—	PROPOSED ROADWAY CENTERLINE
—	PROPOSED MEDIAN
—	PROPOSED PAVEMENT
—	PROPOSED BRIDGE
▲	ENVIRONMENTALLY SENSITIVE AREA
▨	WETLAND
┼┼┼	RAILROAD TRACKS
----	PROPERTY LINES
—	REQUIRED RIGHT OF WAY
▨	ROADWAY TO BE OBLITERATED
●	POTENTIAL COMMERCIAL DISPLACEMENT
●	POTENTIAL RESIDENTIAL DISPLACEMENT

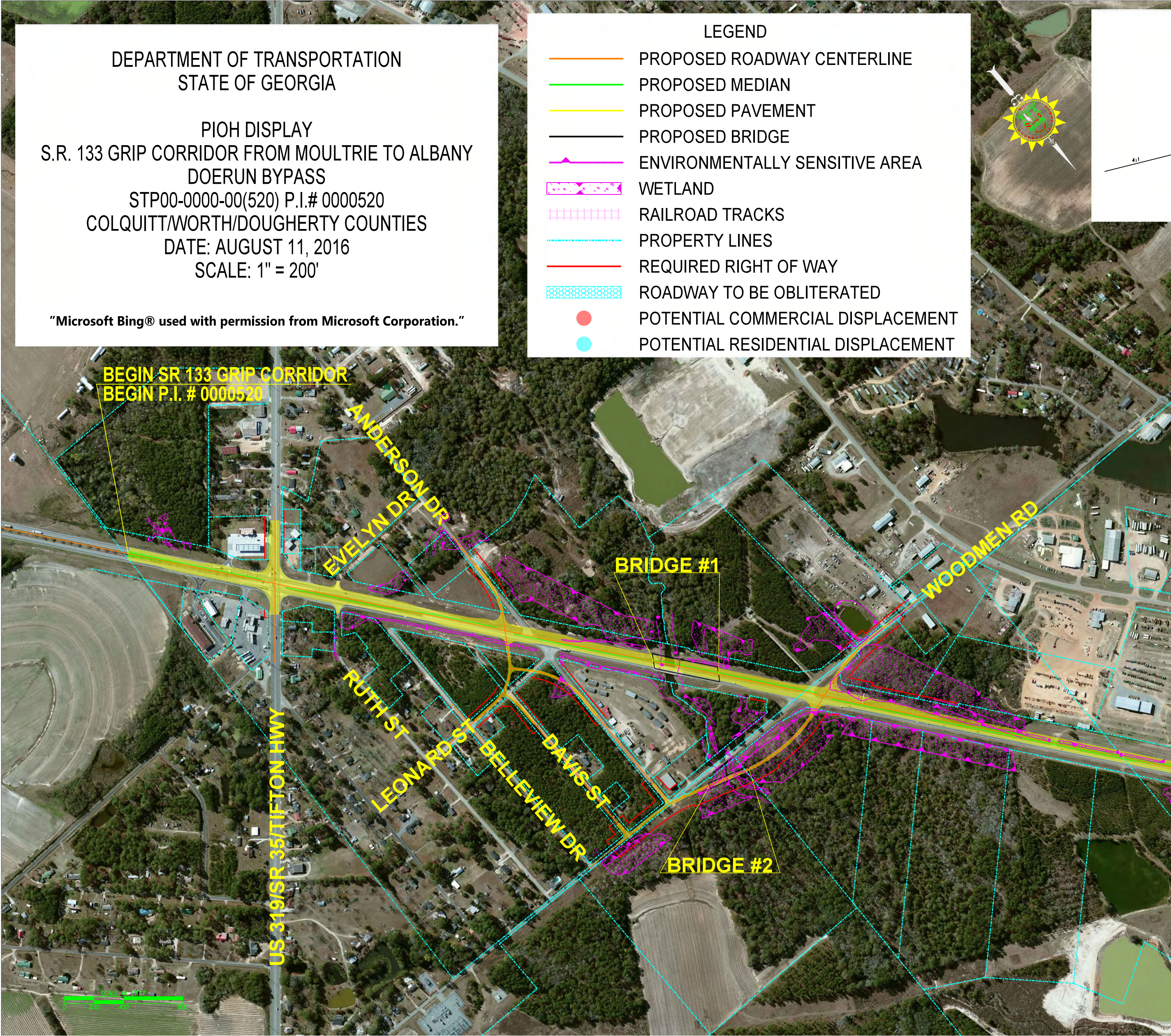
BEGIN SR 133 GRIP CORRIDOR
BEGIN P.I. # 0000520
ANDERSON DR
EVELYN DR
BRIDGE #1
WOODMEN RD
RUTH ST
LEONARD ST
BELLEVIEW DR
DAVIS ST
BRIDGE #2
US 319/SR 35/TIFTON HWY

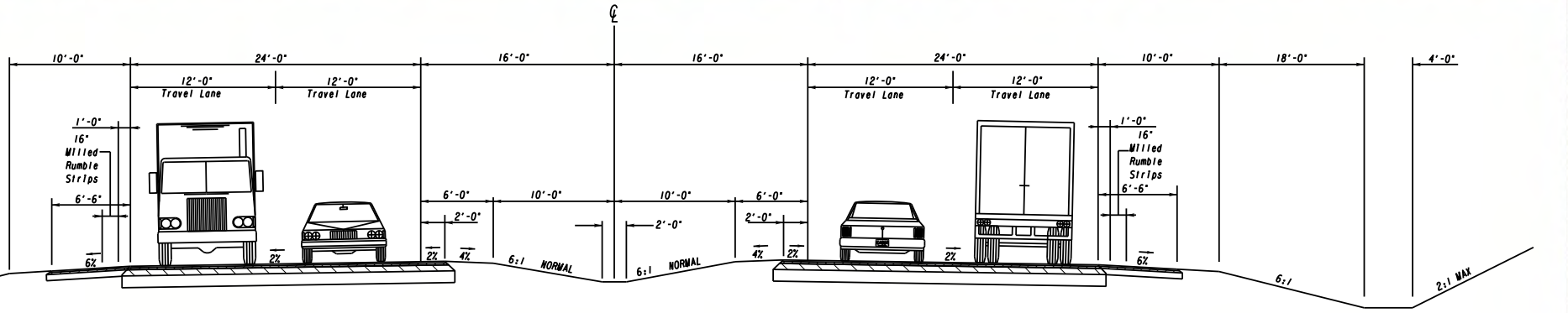
℄
10'-0"
24'-0"
16'-0"
16'-0"
24'-0"
10'-0"
18'-0"
4'-0"
12'-0"
Travel Lane
12'-0"
Travel Lane
12'-0"
Travel Lane
12'-0"
Travel Lane
1'-0"
16"
Milled
Rumble
Strips
6'-6"
6%
2%
6'-0"
2'-0"
2%
4%
10'-0"
6:1
NORMAL
10'-0"
2'-0"
6:1
NORMAL
6'-0"
2'-0"
4%
2%
2%
1'-0"
16"
Milled
Rumble
Strips
6'-6"
6%
6:1
2:1 MAX

TYPICAL SECTION SR 133

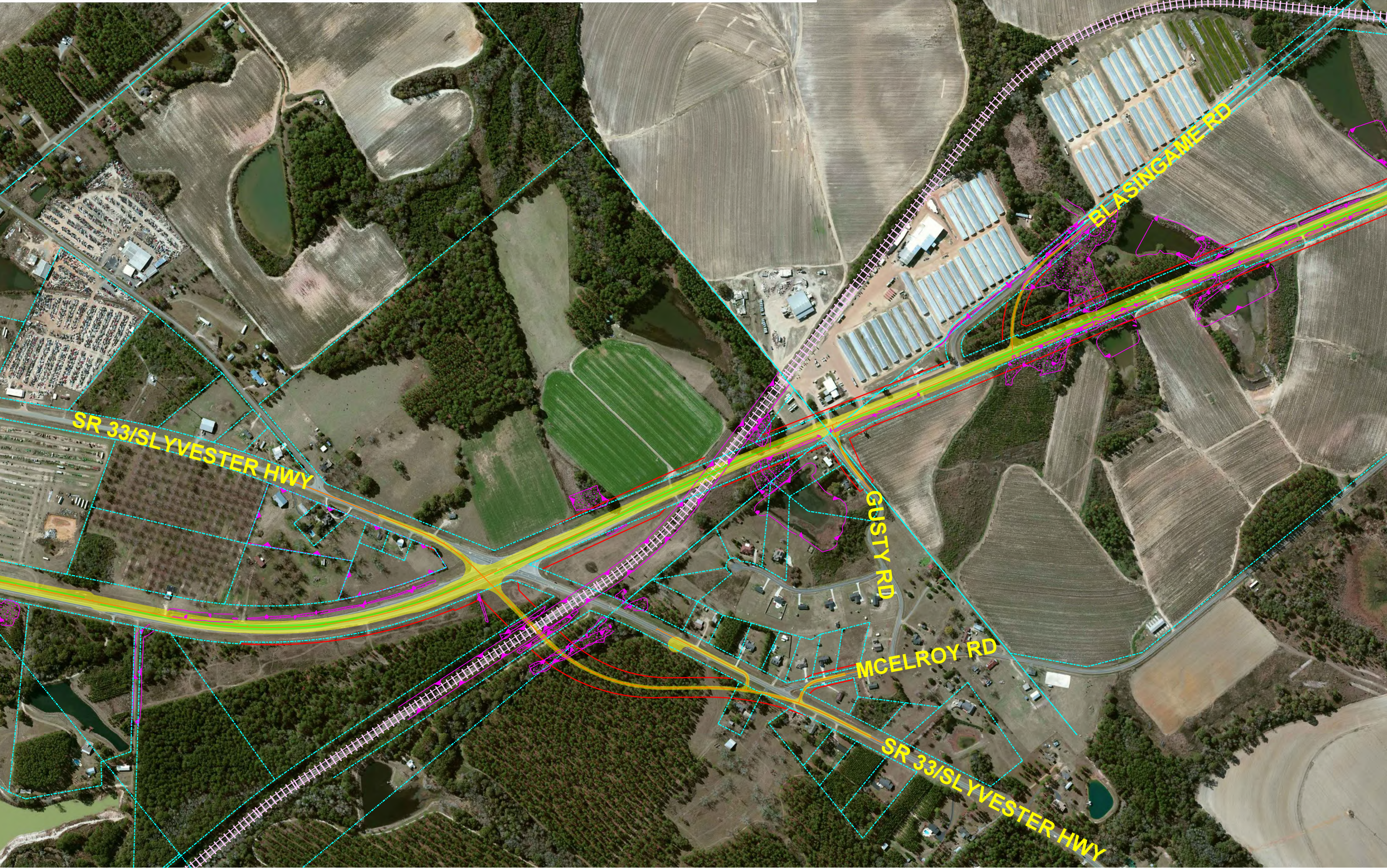
SR 33/SLYVESTER HWY
BLASINGAME RD
GUSTY RD
MCELROY RD
SR 33/SLYVESTER HWY

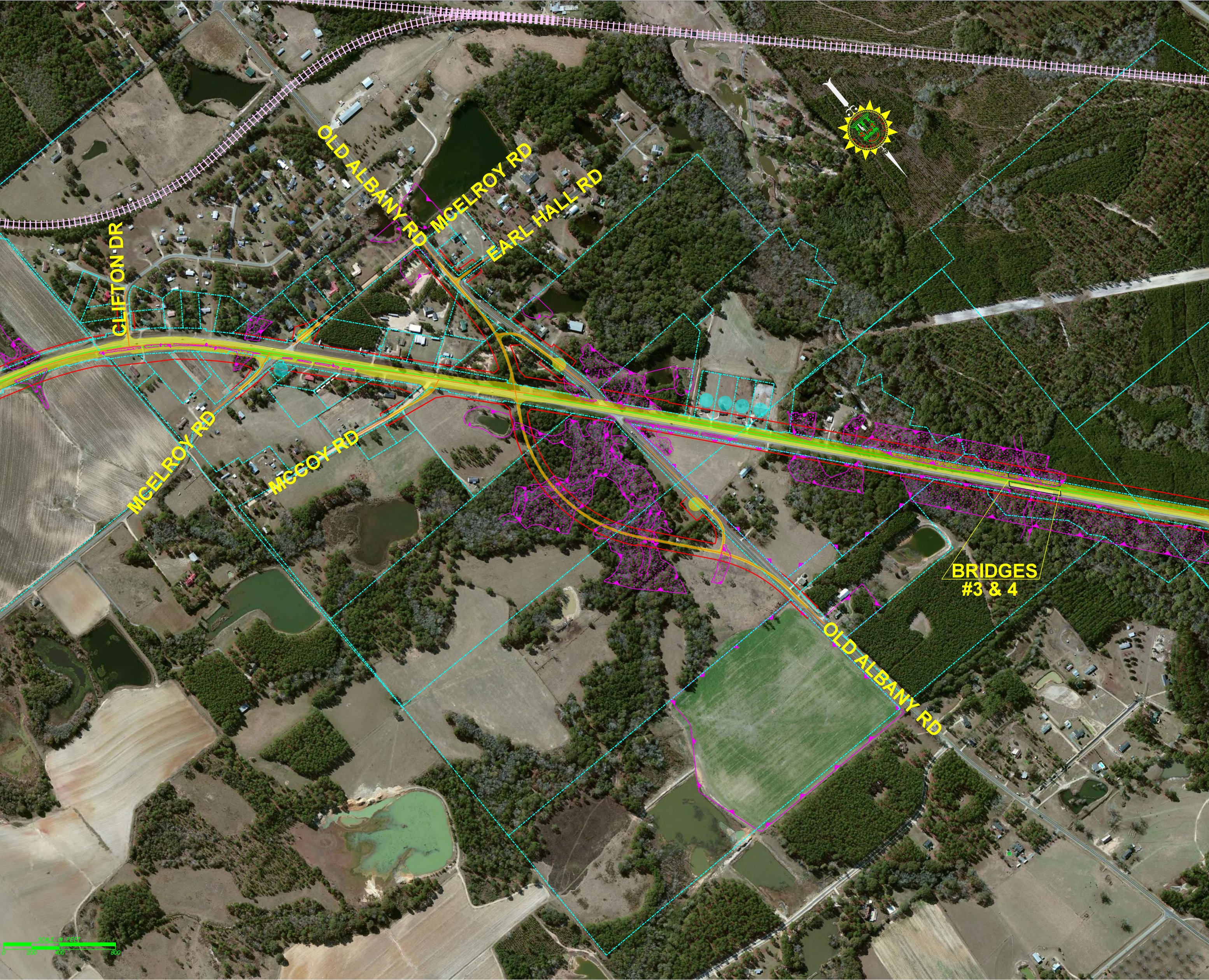
CLIFTON DR
OLD ALBANY RD
MCELROY RD
EARL HALL RD
MCELROY RD
MCCOY RD
BRIDGES
#3 & 4
OLD ALBANY RD
SCALE IN FEET
0
200
400
800

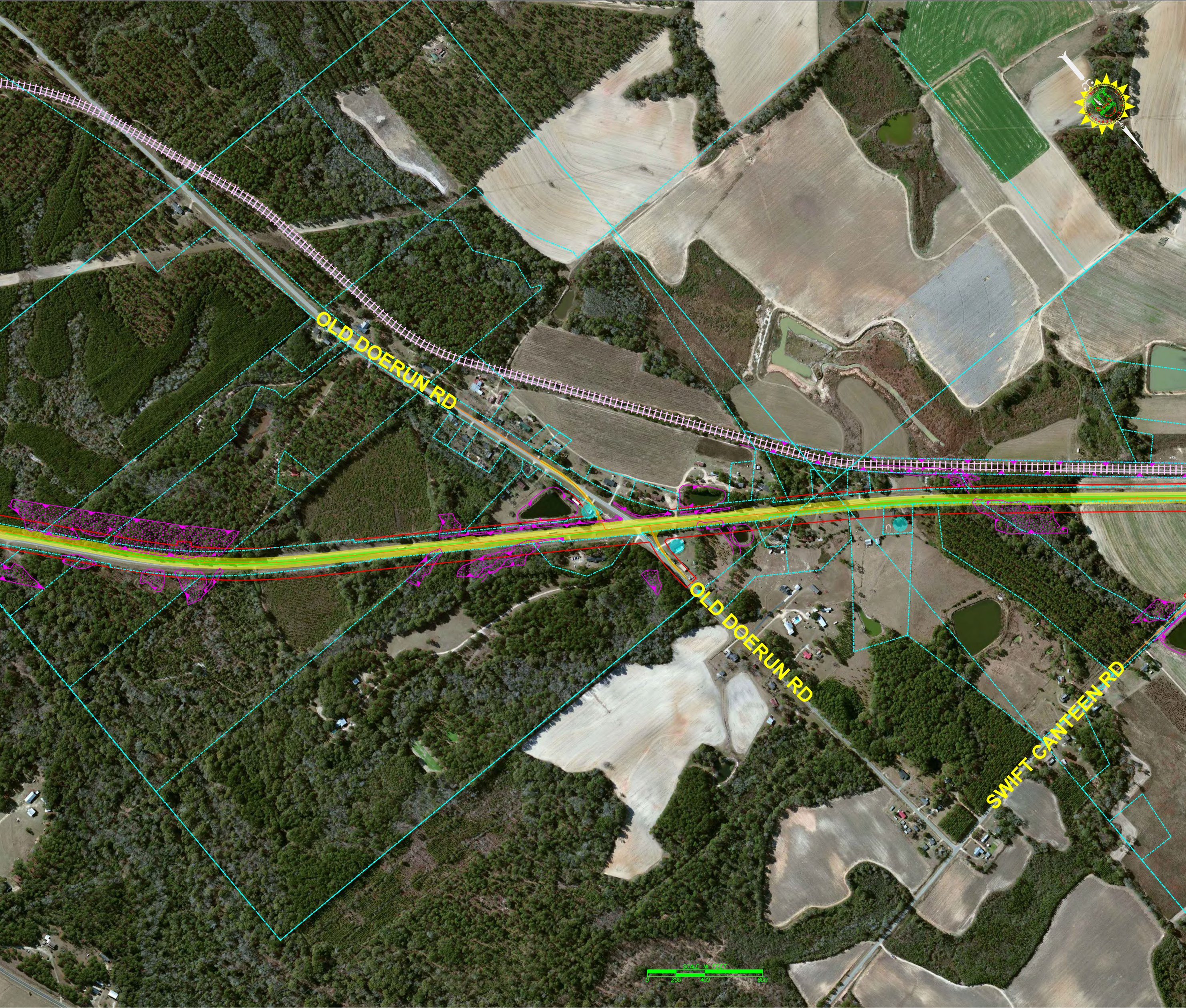
OLD DOERUN RD
OLD DOERUN RD
SWIFT CANTEEN RD
SCALE IN FEET
0
200
400
800

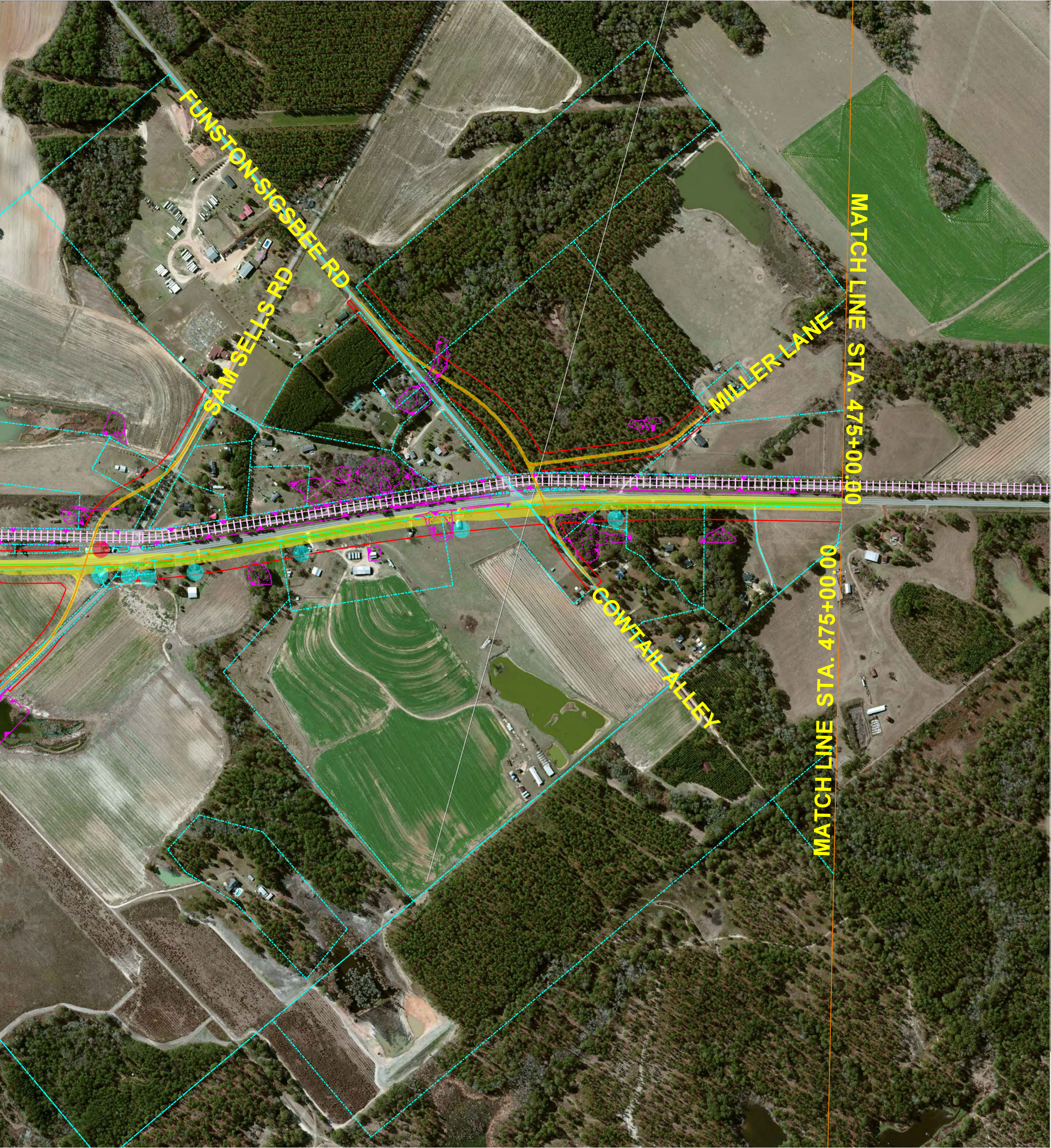
FUNSTON-SIGSBEE RD
SAM SELLS RD
MILLER LANE
MATCH LINE STA. 475+00.00
COWTAIL ALLEY
MATCH LINE STA. 475+00.00