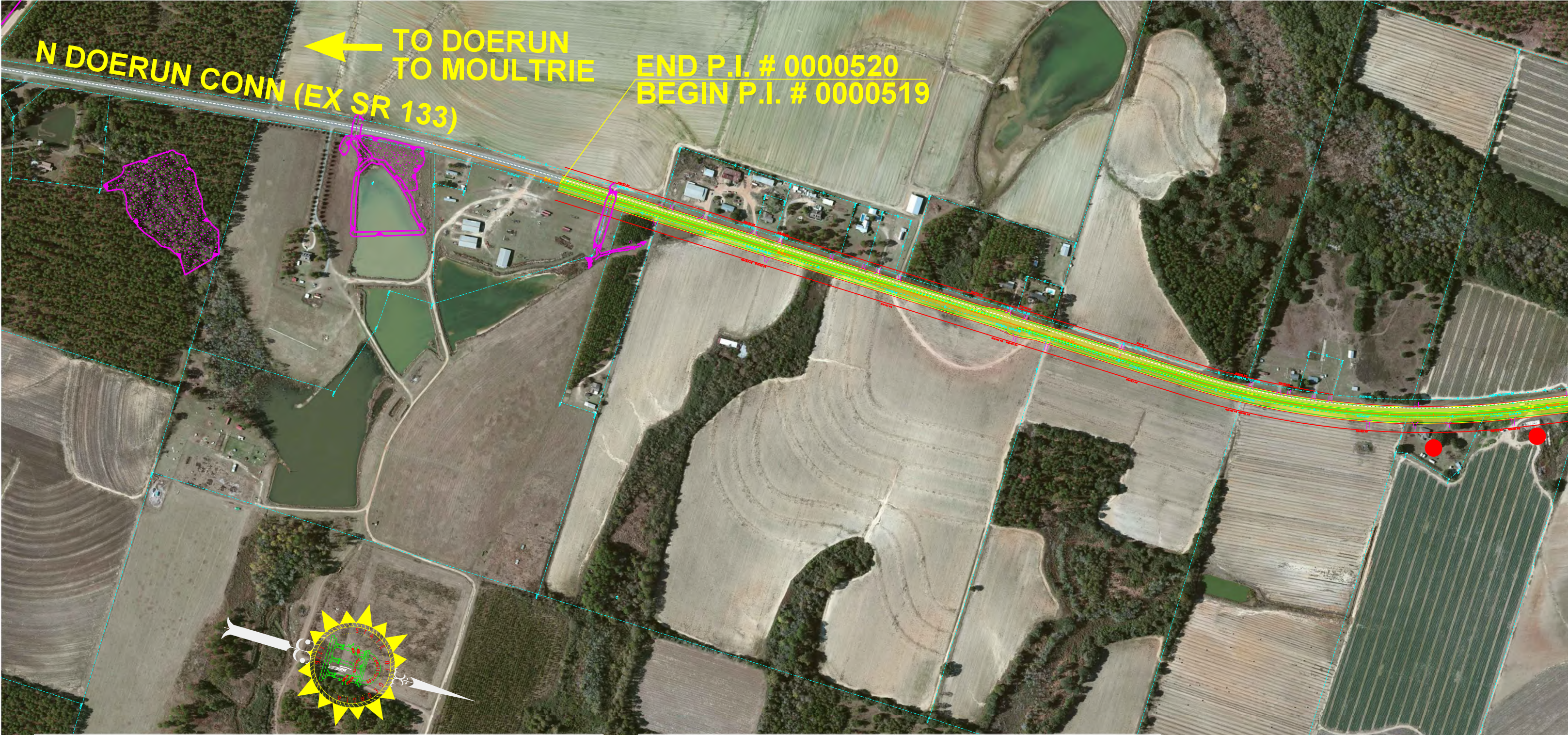
N DOERUN CONN (EX SR 133)
TO DOERUN
TO MOULTRIE
END P.I. # 0000520
BEGIN P.I. # 0000519

DEPARTMENT OF TRANSPORTATION
STATE OF GEORGIA

PIOH DISPLAY (3 OF 5)
S.R. 133 GRIP CORRIDOR FROM MOULTRIE TO ALBANY
STP00-0000-00(520) P.I.# 0000520
STP00-0000-00(519) P.I.# 0000519
STP00-0000-00(475) P.I.# 0000475
STP00-0000-00(473) P.I.# 0000473
COLQUITT/WORTH/DOUGHTERY COUNTIES
DATE: AUGUST 11, 2016
SCALE: 1" = 200'

"Microsoft Bing® used with permission from Microsoft Corporation."

LEGEND

🟧	PROPOSED ROADWAY CENTERLINE
🟩	PROPOSED EDGE OF PAVEMENT
🟨	PROPOSED SHOULDER
⬛	PROPOSED BRIDGE
🟪	ENVIRONMENTALLY SENSITIVE AREA
┼┼┼	RAILROAD TRACKS
┈	PROPERTY LINES
🟥	REQUIRED RIGHT OF WAY
●	RIGHT OF WAY DISPLACEMENT
▨	ROADWAY TO BE OBLITERATED

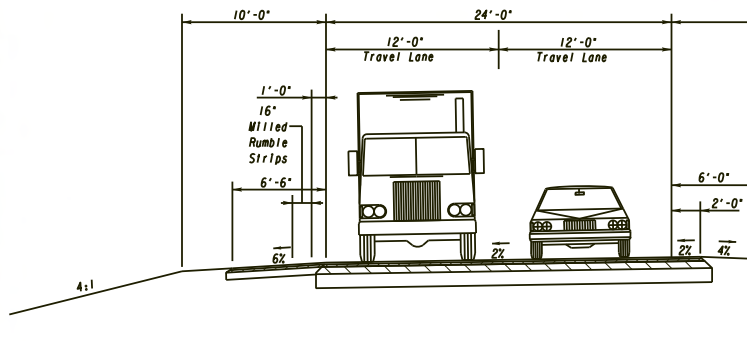
10'-0"
24'-0"
12'-0"
Travel Lane
12'-0"
Travel Lane
1'-0"
16"
Milled
Rumble
Strips
6'-6"
6%
2%
6'-0"
2'-0"
2%
4%
4:1

TY

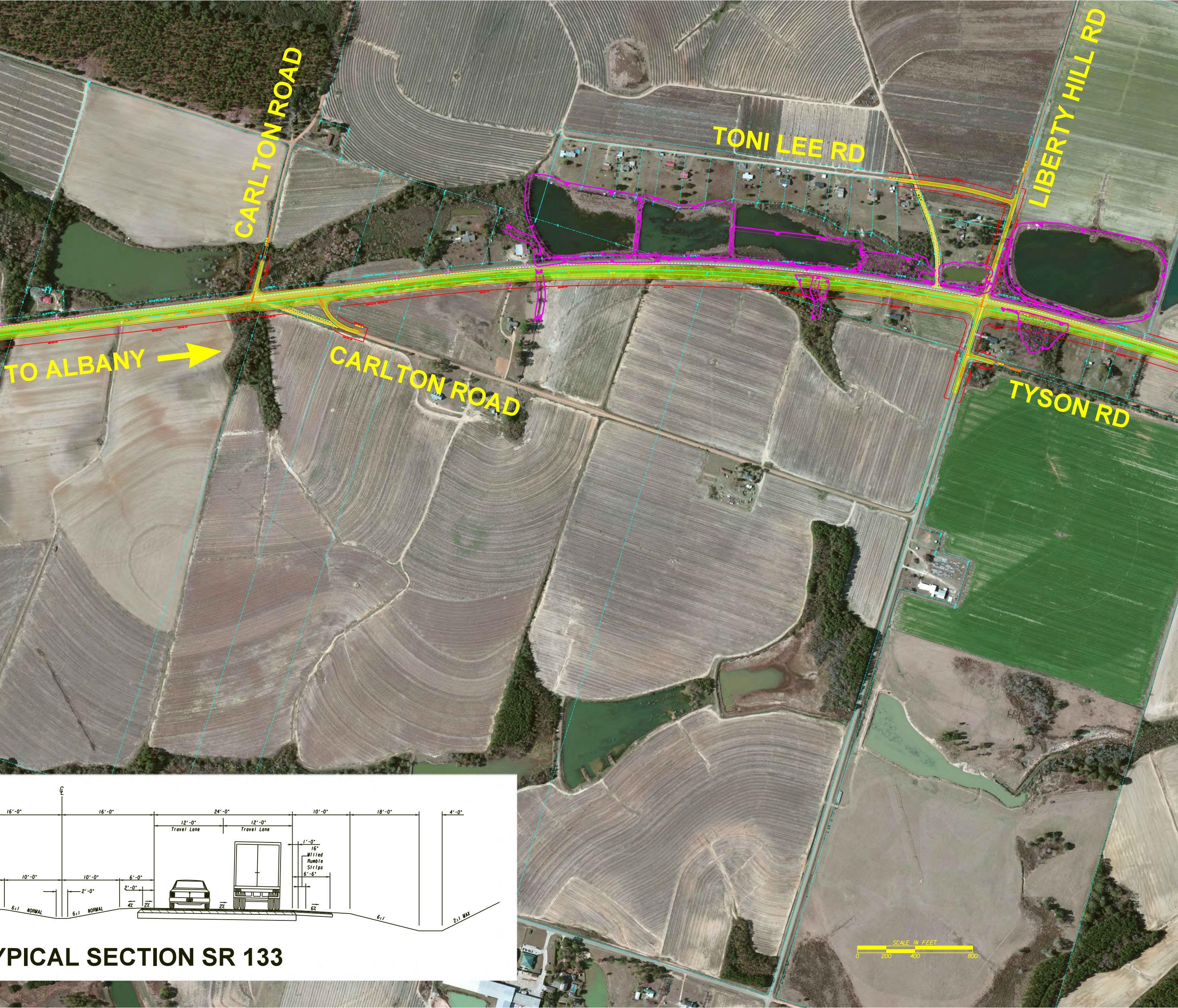
CARLTON ROAD
TONI LEE RD
LIBERTY HILL RD
TO ALBANY
CARLTON ROAD
TYSON RD
SCALE IN FEET
0
200
400
800
℄
16'-0"
16'-0"
24'-0"
12'-0"
Travel Lane
12'-0"
Travel Lane
10'-0"
18'-0"
4'-0"
1'-0"
16"
Milled
Rumble
Strips
6'-6"
10'-0"
10'-0"
6'-0"
2'-0"
2'-0"
4%
2%
2%
6%
6:1 NORMAL
6:1 NORMAL
6:1
2:1 MAX
YPICAL SECTION SR 133

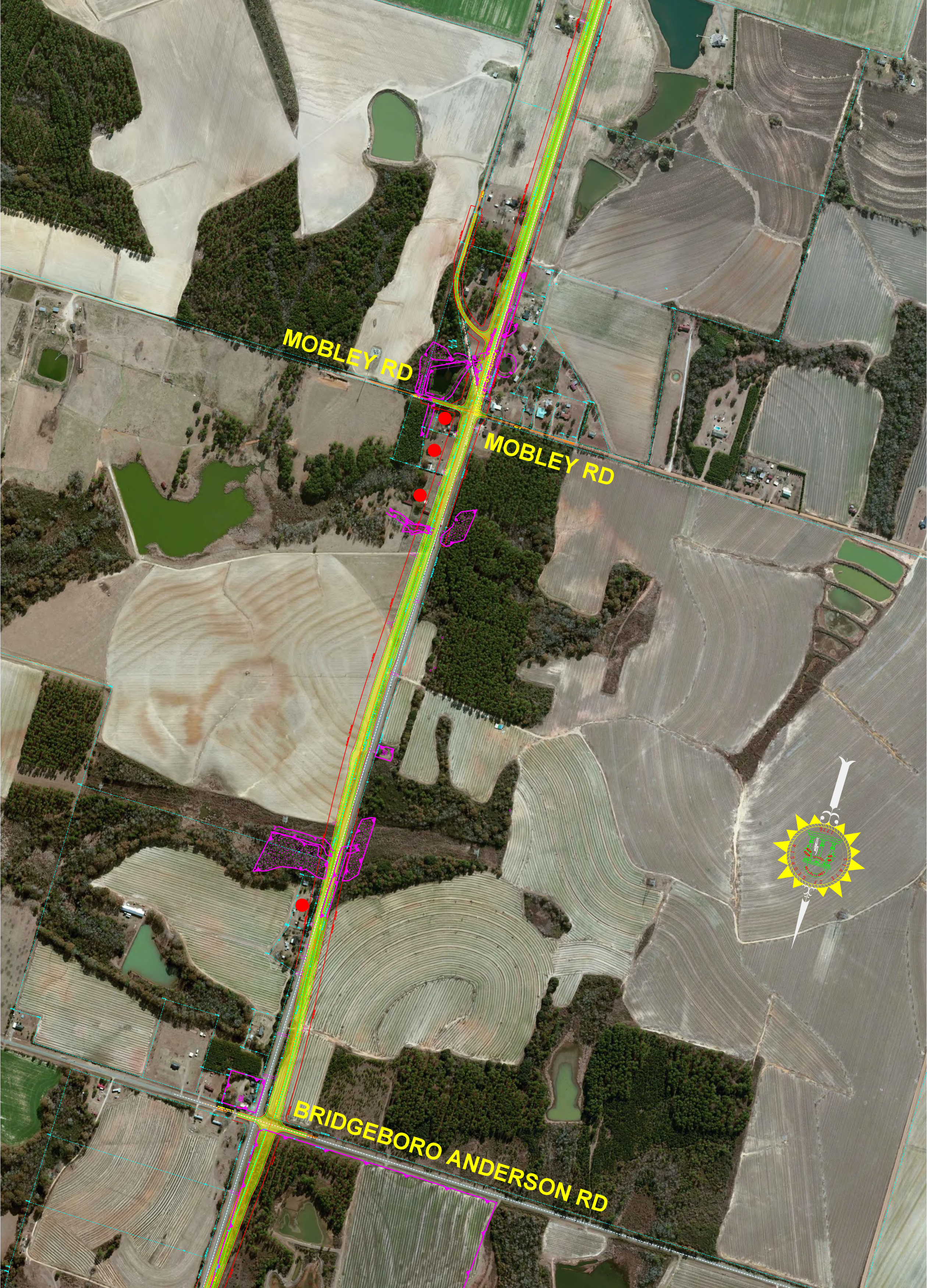
MOBLEY RD
MOBLEY RD
BRIDGEBORO ANDERSON RD

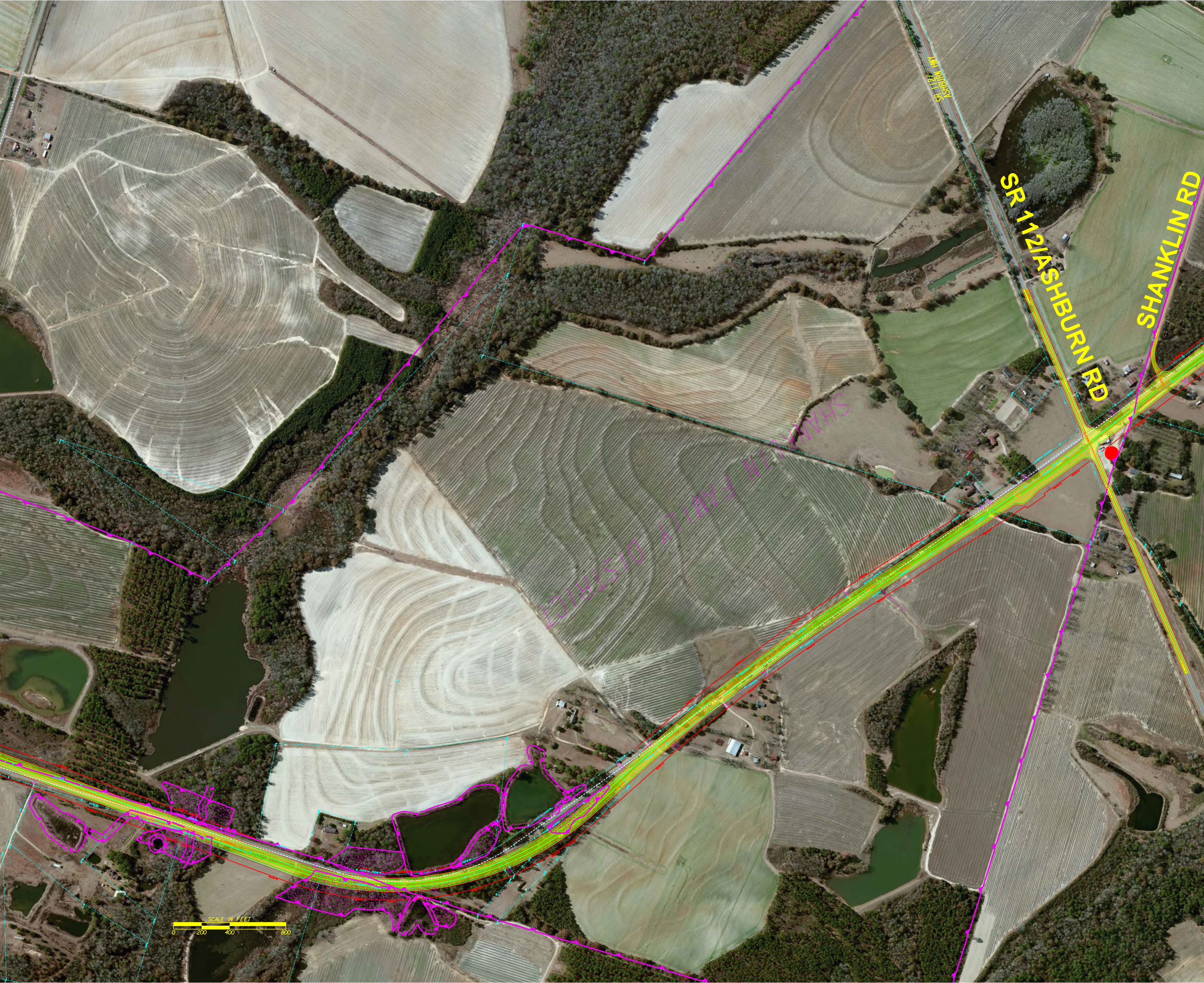
SR 112/ ASHBURN HWY
SR 112/ASHBURN RD
SHANKLIN RD
SHANKLIN FAMILY DISTRICT
SCALE IN FEET
0
200
400
800

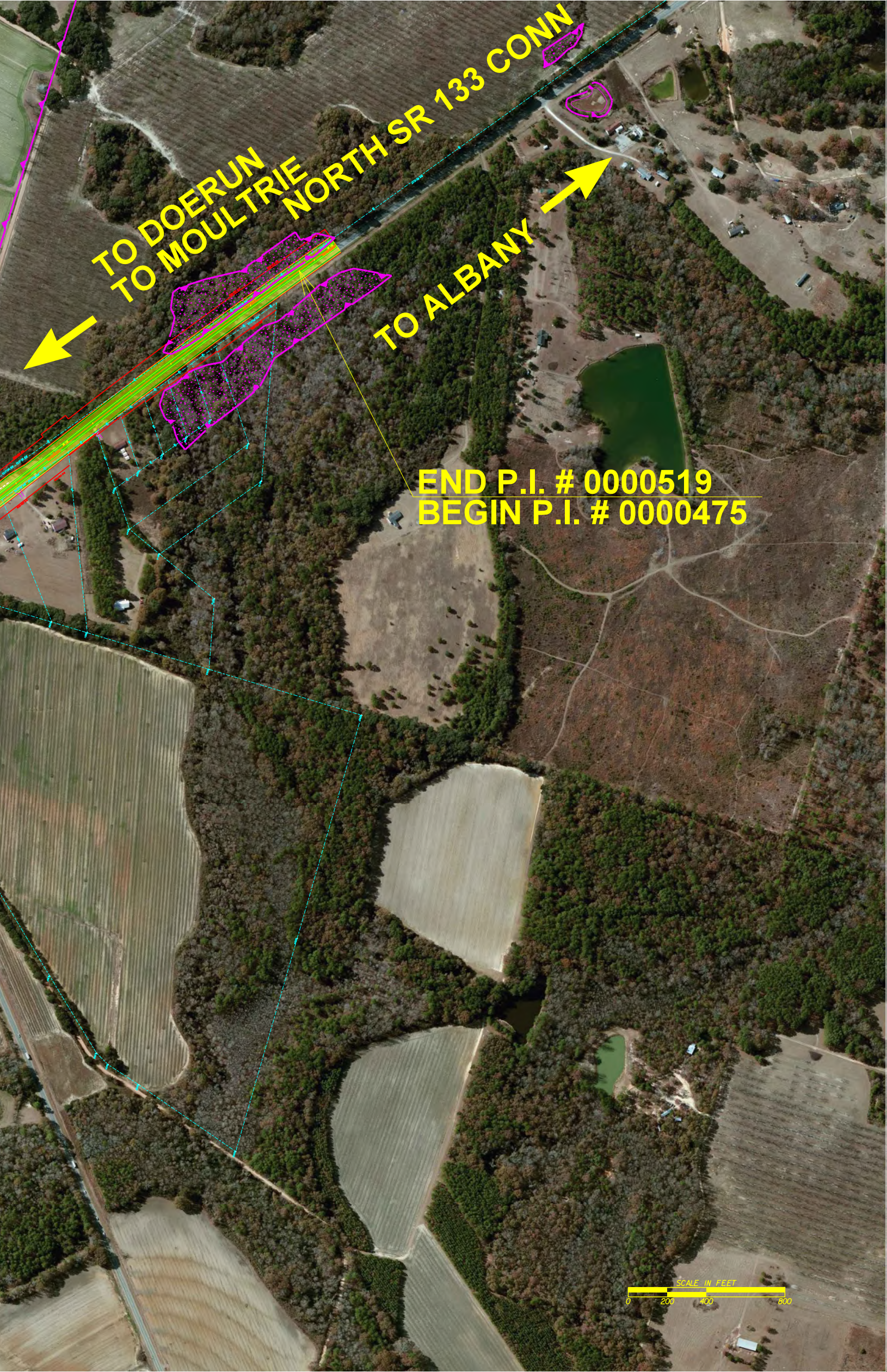
NORTH SR 133 CONN
TO DOERUN
TO MOULTRIE
TO ALBANY
END P.I. # 0000519
BEGIN P.I. # 0000475
SCALE IN FEET
0
200
400
800