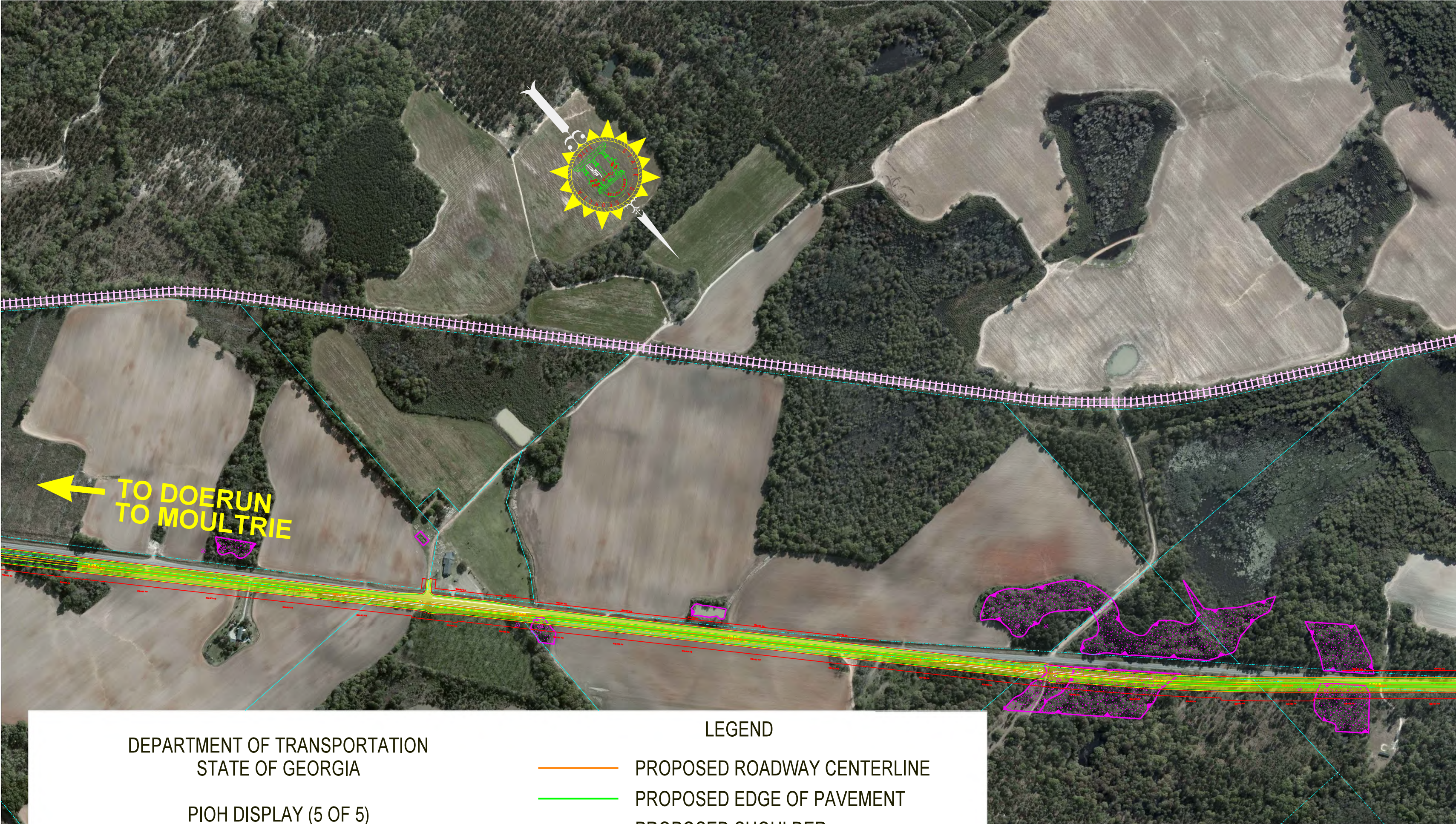
TO DOERUN
TO MOULTRIE

DEPARTMENT OF TRANSPORTATION
STATE OF GEORGIA

PIOH DISPLAY (5 OF 5)
S.R. 133 GRIP CORRIDOR FROM MOULTRIE TO ALBANY
STP00-0000-00(520) P.I.# 0000520
STP00-0000-00(519) P.I.# 0000519
STP00-0000-00(475) P.I.# 0000475
STP00-0000-00(473) P.I.# 0000473
COLQUITT/WORTH/DOUGHTERY COUNTIES
DATE: AUGUST 11, 2016
SCALE: 1" = 200'

"Microsoft Bing® used with permission from Microsoft Corporation."

LEGEND

PROPOSED ROADWAY CENTERLINE
PROPOSED EDGE OF PAVEMENT
PROPOSED SHOULDER
PROPOSED BRIDGE
ENVIRONMENTALLY SENSITIVE AREA
RAILROAD TRACKS
PROPERTY LINES
REQUIRED RIGHT OF WAY
● RIGHT OF WAY DISPLACEMENTS
ROADWAY TO BE OBLITERATED

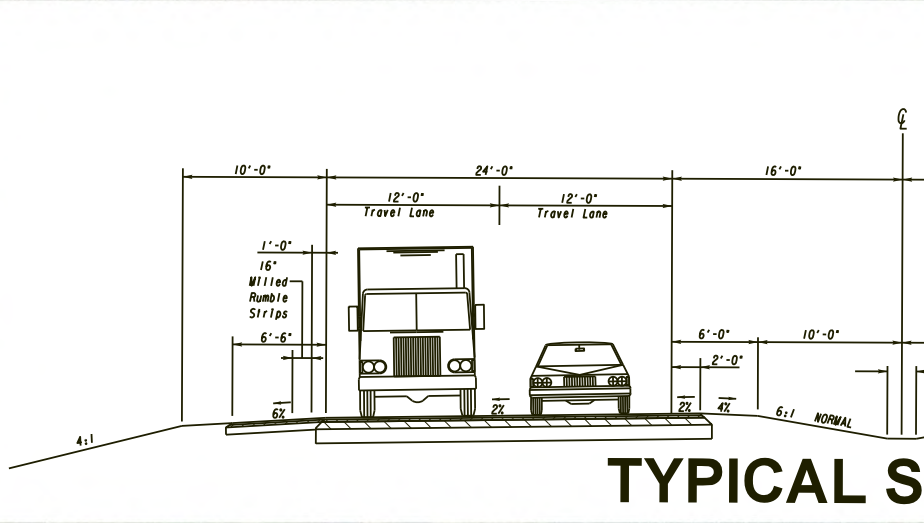
℄
10'-0"
24'-0"
16'-0"
12'-0"
Travel Lane
12'-0"
Travel Lane
1'-0"
16"
Milled
Rumble
Strips
6'-6"
6%
2%
6'-0"
10'-0"
2'-0"
2%
4%
6:1
NORMAL
4:1

TYPICAL S

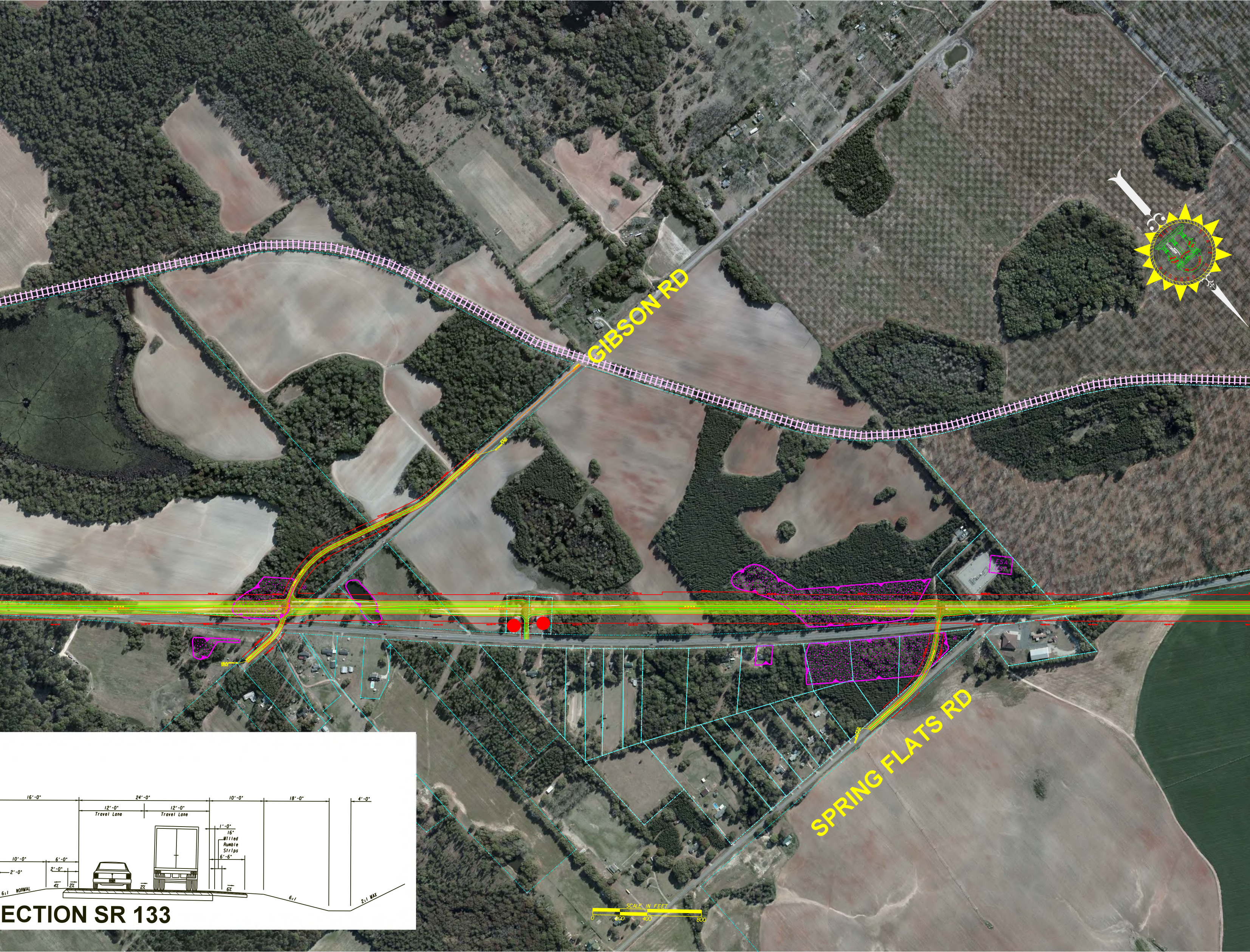
GIBSON RD
ESA
UST
SPRING FLATS RD
16'-0"
24'-0"
12'-0"
Travel Lane
12'-0"
Travel Lane
10'-0"
18'-0"
4'-0"
1'-0"
16"
Milled
Rumble
Strips
6'-6"
10'-0"
6'-0"
2'-0"
2'-0"
4%
2%
2%
6%
6:1
NORMAL
6:1
2:1 MAX
ECTION SR 133
SCALE IN FEET
0
200
400
800

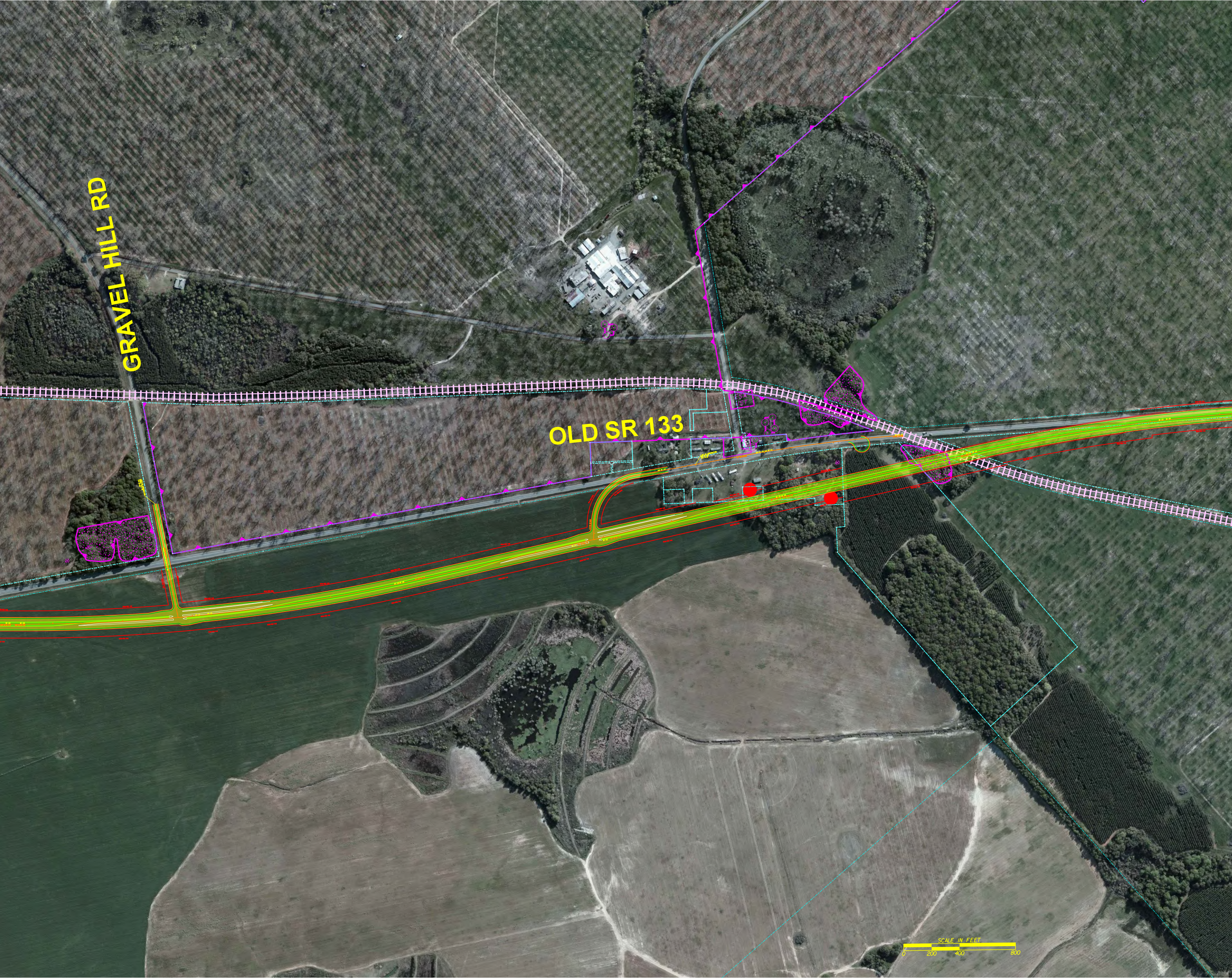
GRAVEL HILL RD
OLD SR 133
SCALE IN FEET
0
200
400
800

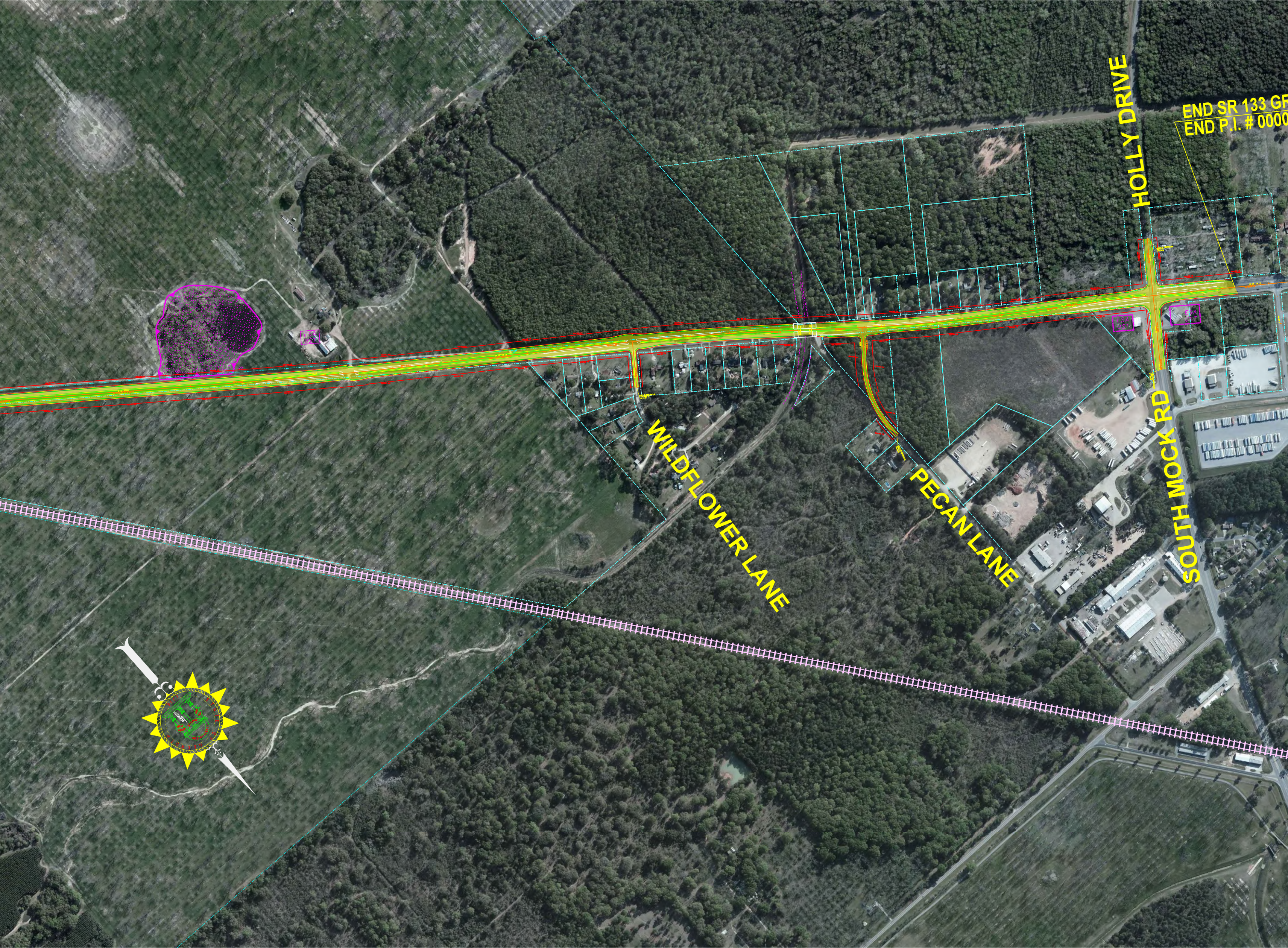
HOLLY DRIVE
END SR 133 GR
END P.I. # 0000
WILDFLOWER LANE
PECAN LANE
SOUTH MOCK RD


RIP CORRIDOR
0473
TO ALBANY
SCALE IN FEET
0
200
400
800