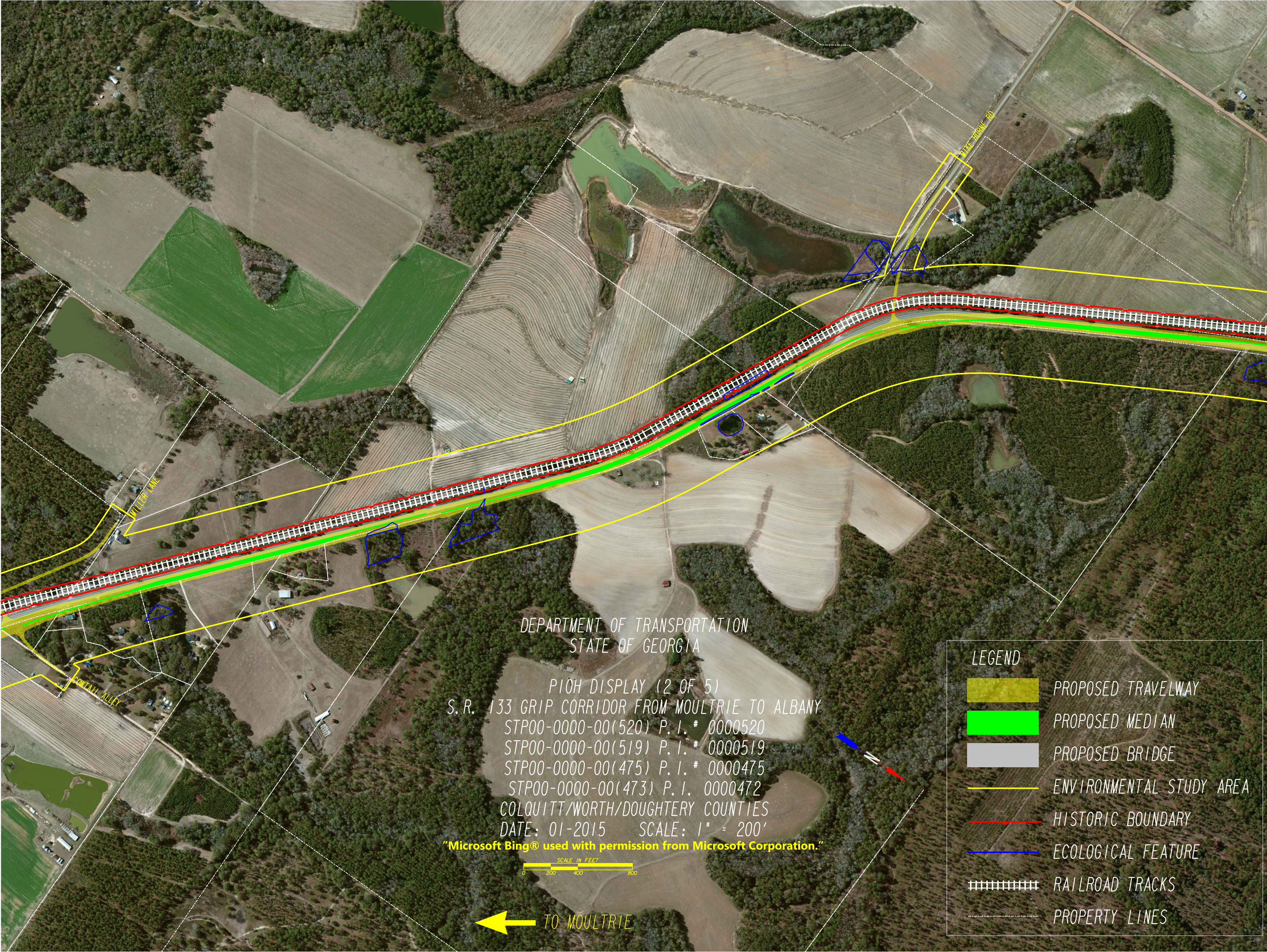
MIKE HORNE RD
MILLER LANE
COWTAIL ALLEY
SCALE IN FEET
0
200
400
800
N
TO MOULTRIE

DEPARTMENT OF TRANSPORTATION
STATE OF GEORGIA

PIOH DISPLAY (2 OF 5)
S.R. 133 GRIP CORRIDOR FROM MOULTRIE TO ALBANY
STP00-0000-00(520) P.I. # 0000520
STP00-0000-00(519) P.I. # 0000519
STP00-0000-00(475) P.I. # 0000475
STP00-0000-00(473) P.I. 0000472
COLQUITT/WORTH/DOUGHTERY COUNTIES
DATE: 01-2015 SCALE: 1" = 200'

"Microsoft Bing® used with permission from Microsoft Corporation."

LEGEND

🟨	PROPOSED TRAVELWAY
🟩	PROPOSED MEDIAN
⬜	PROPOSED BRIDGE
—	ENVIRONMENTAL STUDY AREA
—	HISTORIC BOUNDARY
—	ECOLOGICAL FEATURE
┼┼┼┼	RAILROAD TRACKS
- - -	PROPERTY LINES

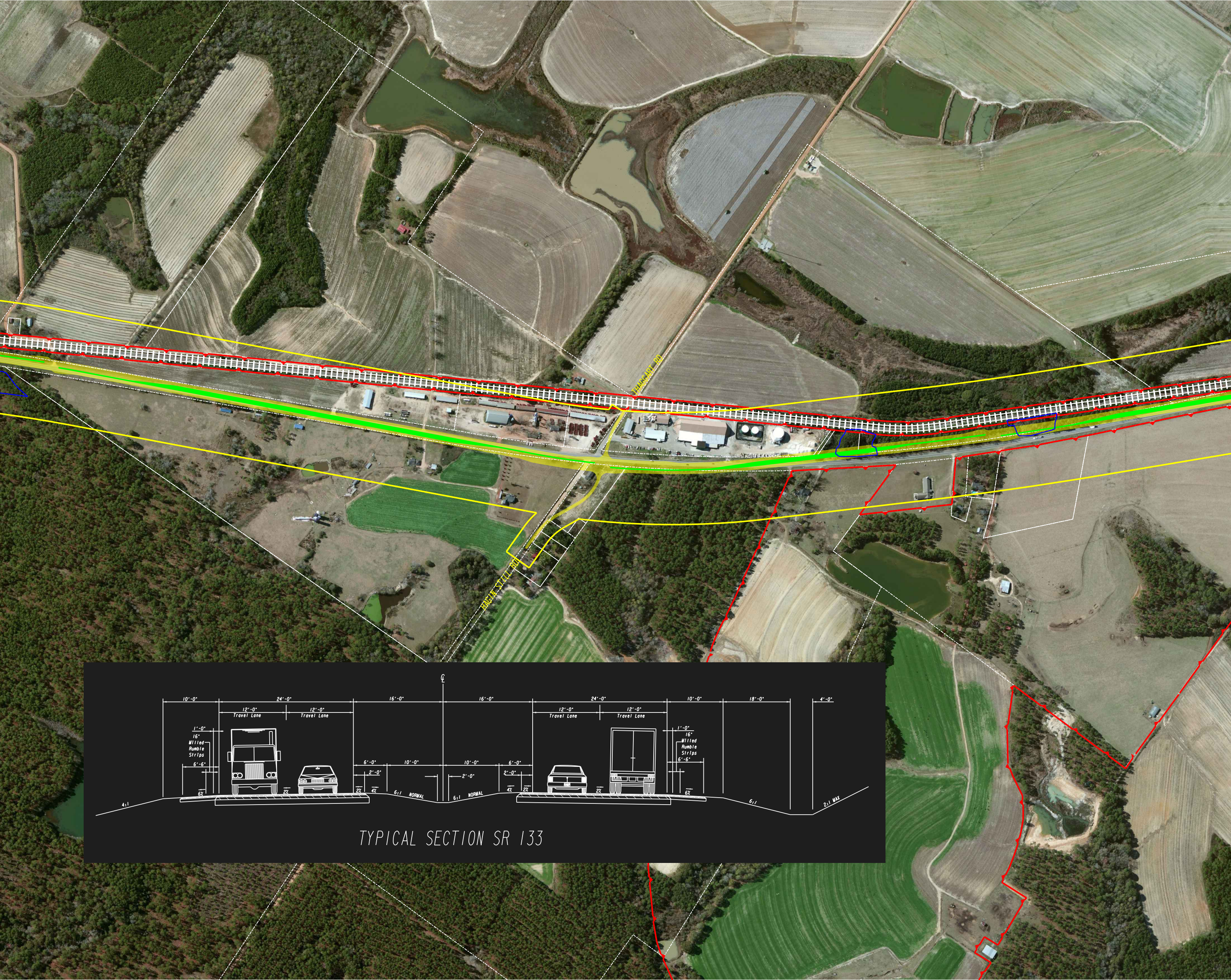
THAGGART RD
HAGIN STILL RD
℄
10'-0"
24'-0"
16'-0"
16'-0"
24'-0"
10'-0"
18'-0"
4'-0"
12'-0"
Travel Lane
12'-0"
Travel Lane
12'-0"
Travel Lane
12'-0"
Travel Lane
1'-0"
16"
Milled
Rumble
Strips
6'-6"
6%
2%
6'-0"
10'-0"
10'-0"
6'-0"
2'-0"
2'-0"
2'-0"
2'-0"
2%
4%
6:1 NORMAL
6:1 NORMAL
4%
2%
2%
1'-0"
16"
Milled
Rumble
Strips
6'-6"
6%
4:1
6:1
2:1 MAX

TYPICAL SECTION SR 133

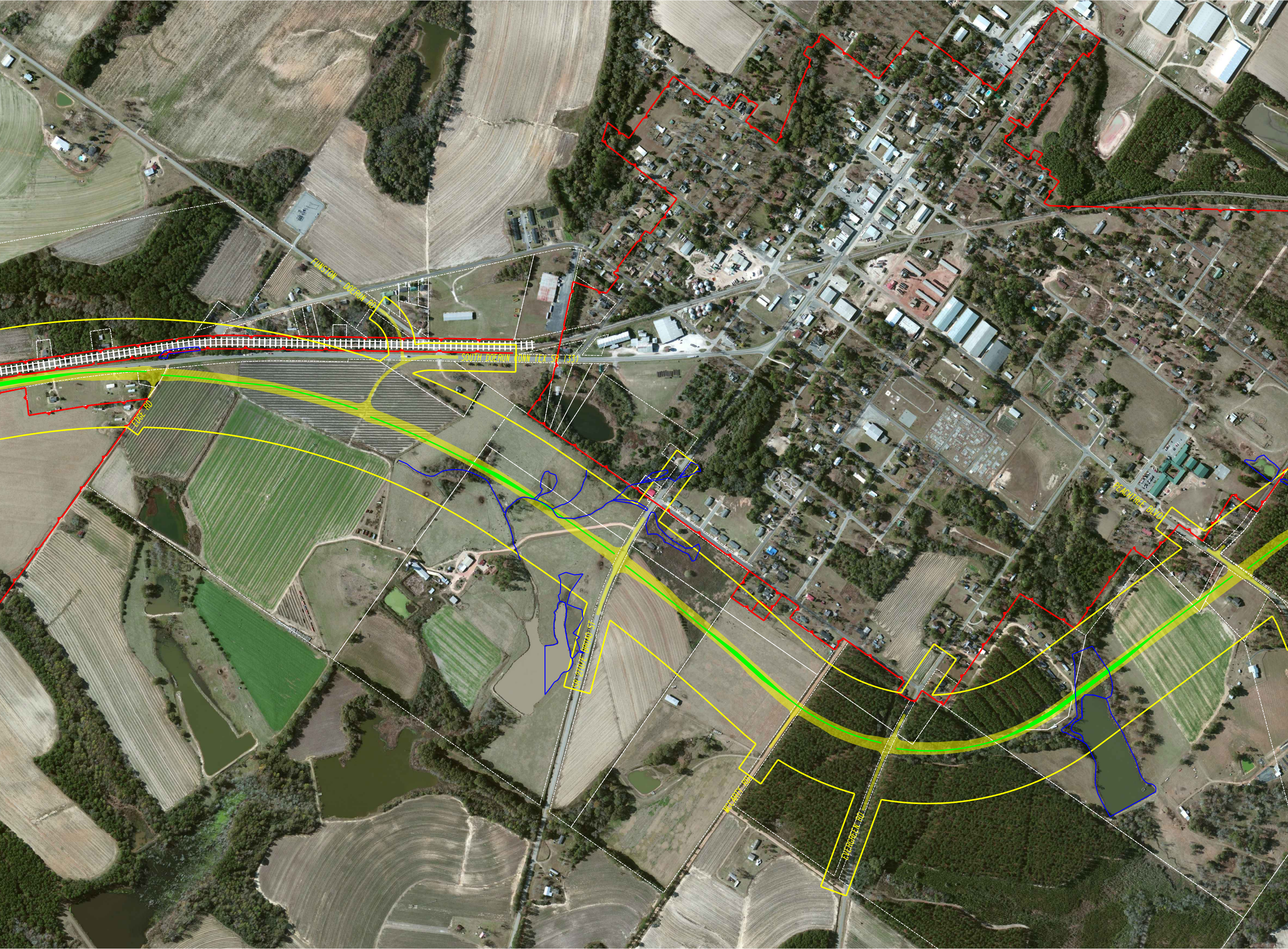
FUNSTON - DOERUN RD
SOUTH DOERUN CONN (EX SR 133)
EDGE RD
SR 270/E BROAD ST
MCCARTY RD
EVERGREEN RD
PEACHTREE BLVD

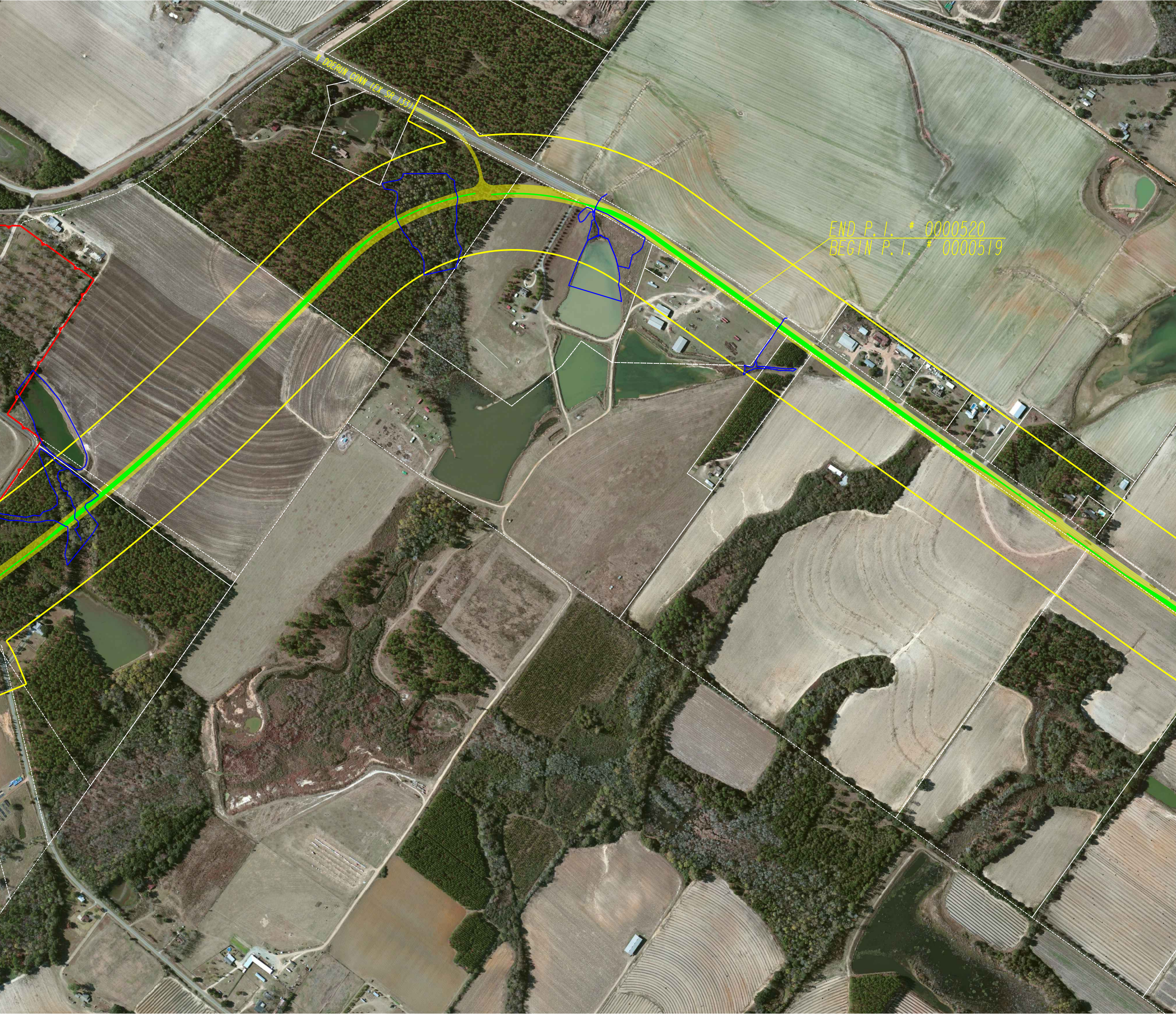
N DOERUN CONN (EX SR 133)
END P.I. # 0000520
BEGIN P.I. # 0000519


CARLTON
TO ALBANY