STATE	PROJECT NUMBER	SHEET NO.	TOTAL
GA.	STP00-1105-00(004), BHSLB-1105-00(005)	817	982

VERTICAL DATUM: NAVD 1988
EAST COORDINATE ZONE: GA. COORDINATE SYS. 1985 (NAD 1983)

DEPARTMENT OF TRANSPORTATION
STATE OF GEORGIA

EROSION SEDIMENTATION & POLLUTION CONTROL PLAN
WINDSOR SPRING ROAD PHASE V
S.R. 88 TO WILLIS FOREMAN ROAD
AUGUSTA-RICHMOND COUNTY

STP00-1105-00(004), BHSLB-1105-00(005)
AUGUSTA-RICHMOND COUNTY
STATE ROUTE: 1128
GDOT P.I. NO. 245320, 245325

24 Hour Contact:
Name
Phone Number
Contractor shall complete the information in this box.

LOCATION SKETCH - N.T.S.

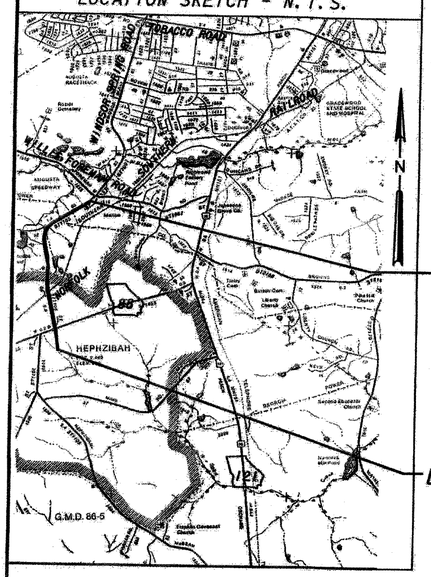

END PROJECT
BEGIN PROJECT

NET LENGTH OF PROJECT	AUGUSTA-RICHMOND COUNTY COUNTY NUMBER 245	
PROJECT NO.	STP00-1105-00(004)	BHSLB-1105-00(005)
	TOTAL MILES	TOTAL MILES
NET LENGTH OF ROADWAY	2.111	0.000
NET LENGTH OF BRIDGES	0.000	0.041
NET LENGTH OF PROJECT	2.111	0.041
NET LENGTH OF EXCEPTIONS	0.041	0.000
GROSS LENGTH OF PROJECT	2.152	0.041

THIS PROJECT IS 100% IN CONGRESSIONAL DISTRICT NO. 12
THIS PROJECT IS 100% IN RICHMOND COUNTY

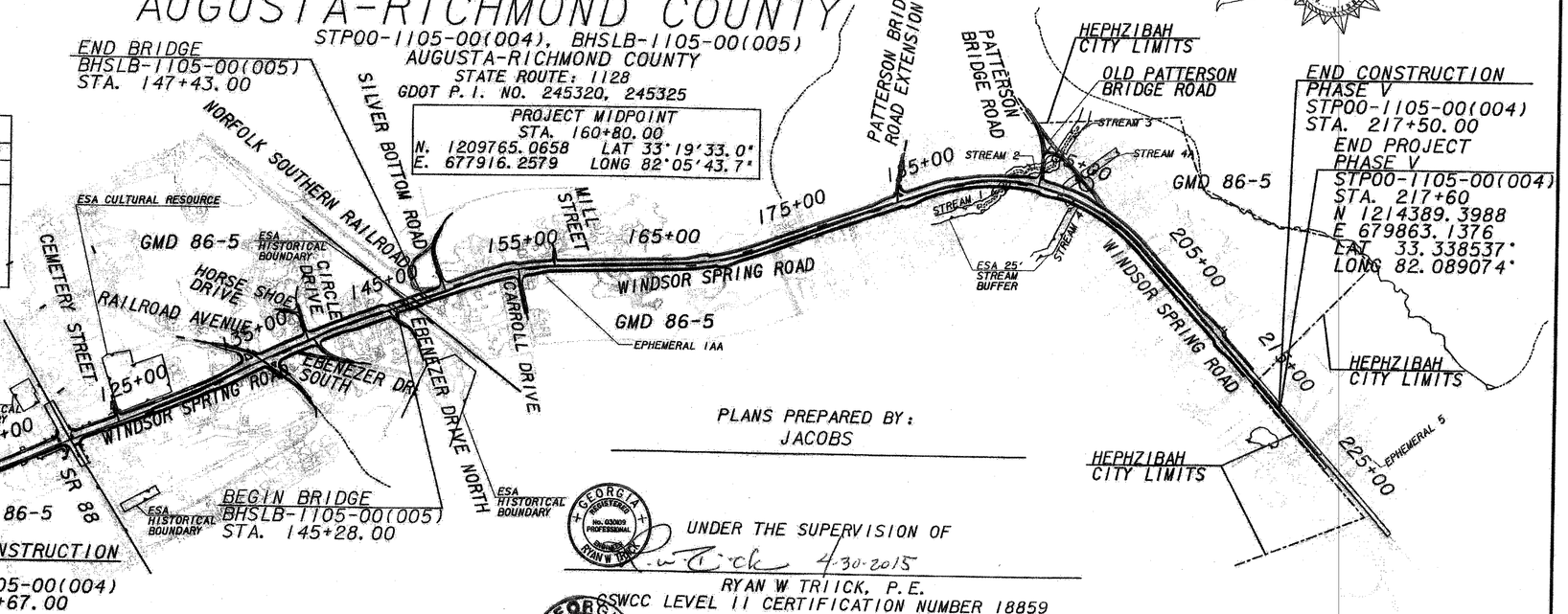

GRAPHIC SCALE
500 0 250 500 1000 2000
(IN FEET)
1" = 500'

RICHMOND COUNTY
COUNTY NUMBER 245
PHASE V
RICHMOND COUNTY
STP00-1105-00(004), BHSLB-1105-00(005)

"I certify that this Erosion, Sedimentation and Pollution Control Plan has been prepared in accordance with part IV of the General NPDES Permit No. GAR 100002."

"I certify that the permittee's Erosion, Sedimentation and Pollution Control Plan provides for an appropriate and comprehensive system of best management practices required by the Georgia Water Quality Control Act and the document "Manual for Erosion and Sediment Control in Georgia" (Manual) published by the State Soil and Water Conservation Commission as of January 1 of the year in which the land disturbing activity was permitted. provides for the sampling of the receiving waters(s) or the sampling of the storm water outfalls and that the designed system of best management practices and sampling methods is expected to meet the requirements contained in the General NPDES Permit No. GAR 100002."

"I certify that the permittee's Erosion, Sedimentation and Pollution Control Plan provides for the monitoring of: (a) all perennial and intermittent streams and other water bodies shown on the USGS topographic map and all other field verified perennial and intermittent streams and other water bodies, or (b) where any such specific identified perennial or intermittent stream and other water body is not proposed to be sampled, I have determined in my professional judgment, utilizing the factors required in the General NPDES Permit No. GAR 100002, that the increase in the turbidity of each specific identified sampled receiving water will be representative of the increase in the turbidity of a specific identified un-sampled receiving water."

"I certify under penalty of law that this plan was prepared after a site visit to the location described herein by myself or my authorized agent, under my supervision, for knowing violations."

PLANS PREPARED BY:
JACOBS

UNDER THE SUPERVISION OF
RYAN W TRIICK, P.E.
GSWCC LEVEL II CERTIFICATION NUMBER 18859
4-30-2015

Signature
MARGARET B. PIRKLE, P.E. GSWCC LEVEL II CERTIFICATION NUMBER 72890

JACOBS™

PLANS COMPLETED: 05/08/2015

REVISIONS

DATE:	SHEET NUMBER	SIGNATURE	GSWCC LEVEL II	REQUESTED BY
06/12/15	819,828,847,864,865,870-873,877,879, 881-884,889,892,896-899,904-918,923,		18859	EPD
06/12/15	926,930-933,938-952,957,960,964,965, 968		18859	EPD
06/26/15	974		18859	GDOT

THIS LINE IS ONE INCH LONG WHEN PLOTTED FULL SCALE

STATE	PROJECT NUMBER	SHEET NO.	TOTAL
GA.	STP00-1105-00(004), BHSLB-1105-00(005)	832	982

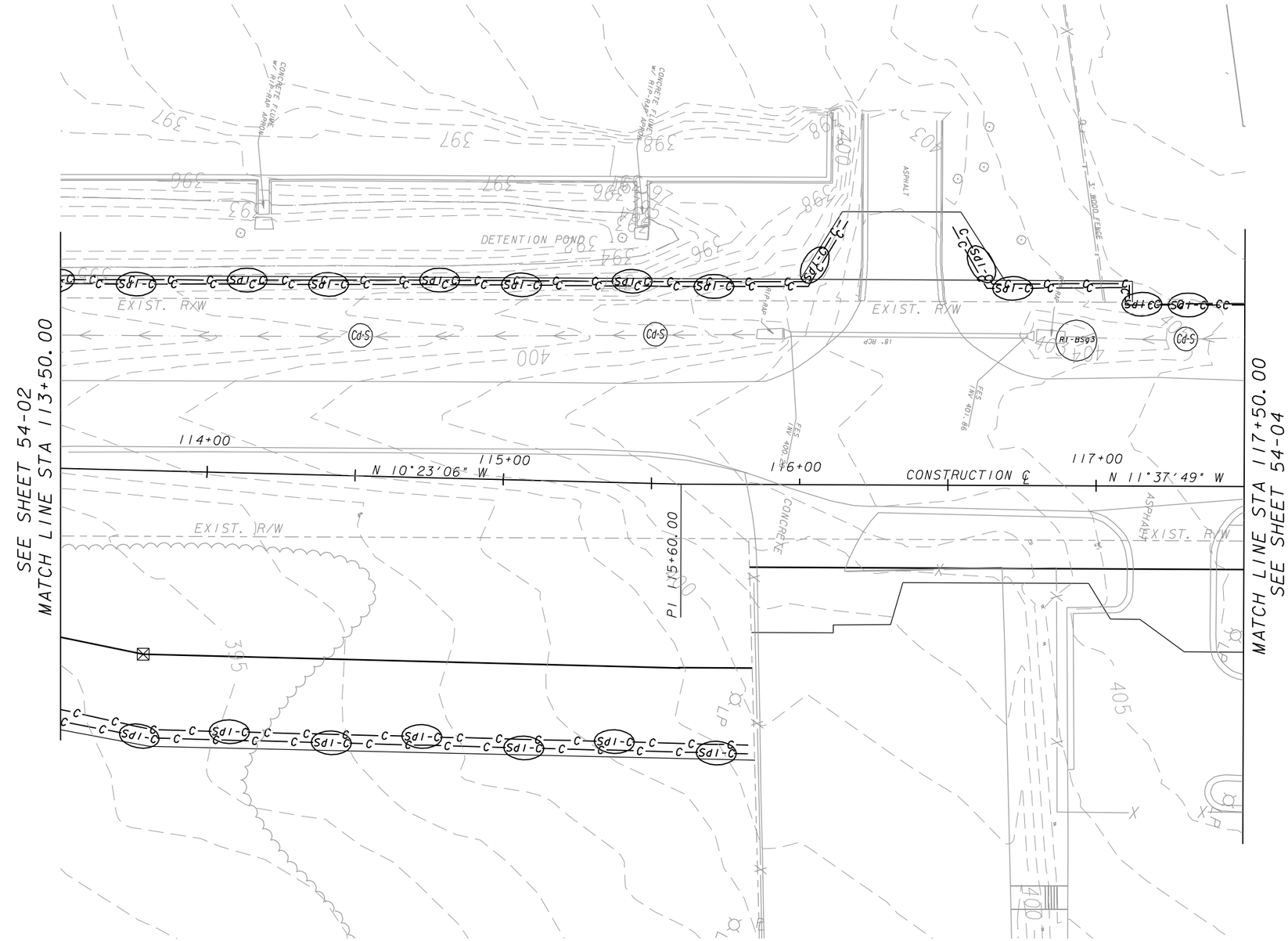

GRAPHIC SCALE

20 0 10 20 40 80

(IN FEET)
1" = 20'

JACOBS

NO.	DATE	DESCRIPTION OF REVISION

WINDSOR SPRING ROAD - PHASE V
SR 88 TO WILLIS FOREMAN ROAD

EROSION CONTROL BMP LOCATION DETAILS
INITIAL - STAGE IA

DESIGNED: RWT	CHECKED:	DATE:	54-03	
DRAWN: SKS	JOB NO. 2302-001	SCALE: AS SHOWN	DRAWING NO.	REV

4/30/2015 11:02:26 AM brian.seelin p:\02\02302\001\dgn\245320-ph 5\245320e103.dgn

STATE	PROJECT NUMBER	SHEET NO.	TOTAL
GA.	STP00-1105-00(004), BHSLB-1105-00(005)	833	982

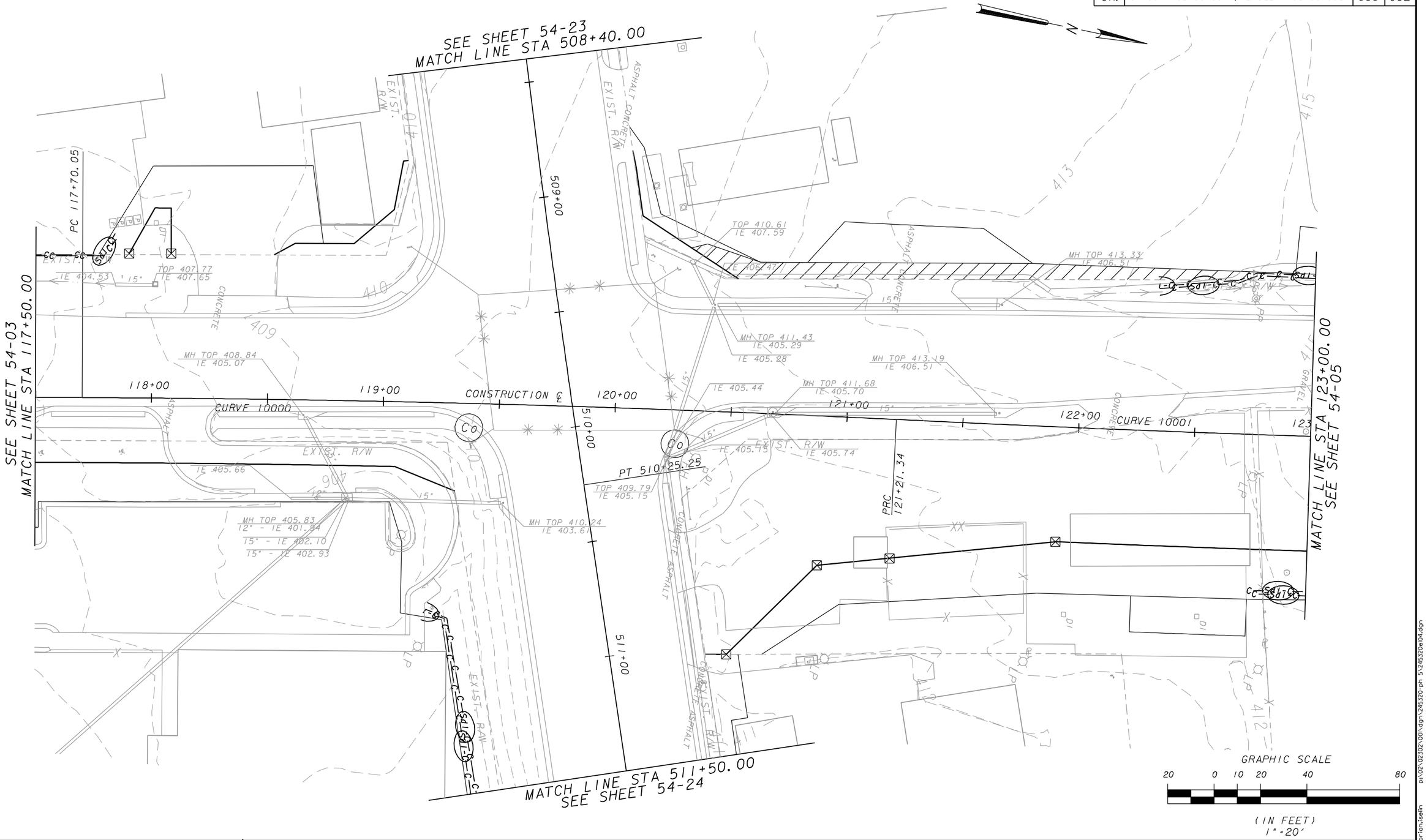

JACOBS

NO.	DATE	DESCRIPTION OF REVISION

WINDSOR SPRING ROAD - PHASE V
SR 88 TO WILLIS FOREMAN ROAD

EROSION CONTROL BMP LOCATION DETAILS
INITIAL - STAGE IA

DESIGNED: RWT	CHECKED:	DATE:	54-04	
DRAWN: SKS	JOB NO. 2302-001	SCALE: AS SHOWN	DRAWING NO.	REV

4/30/2015 11:01:27 AM brian.iselin p:\02\02302\001\dgn\245320-ph 5\245320e104.dgn

STATE	PROJECT NUMBER	SHEET NO.	TOTAL
GA.	STP00-1105-00(004), BHSLB-1105-00(005)	853	982

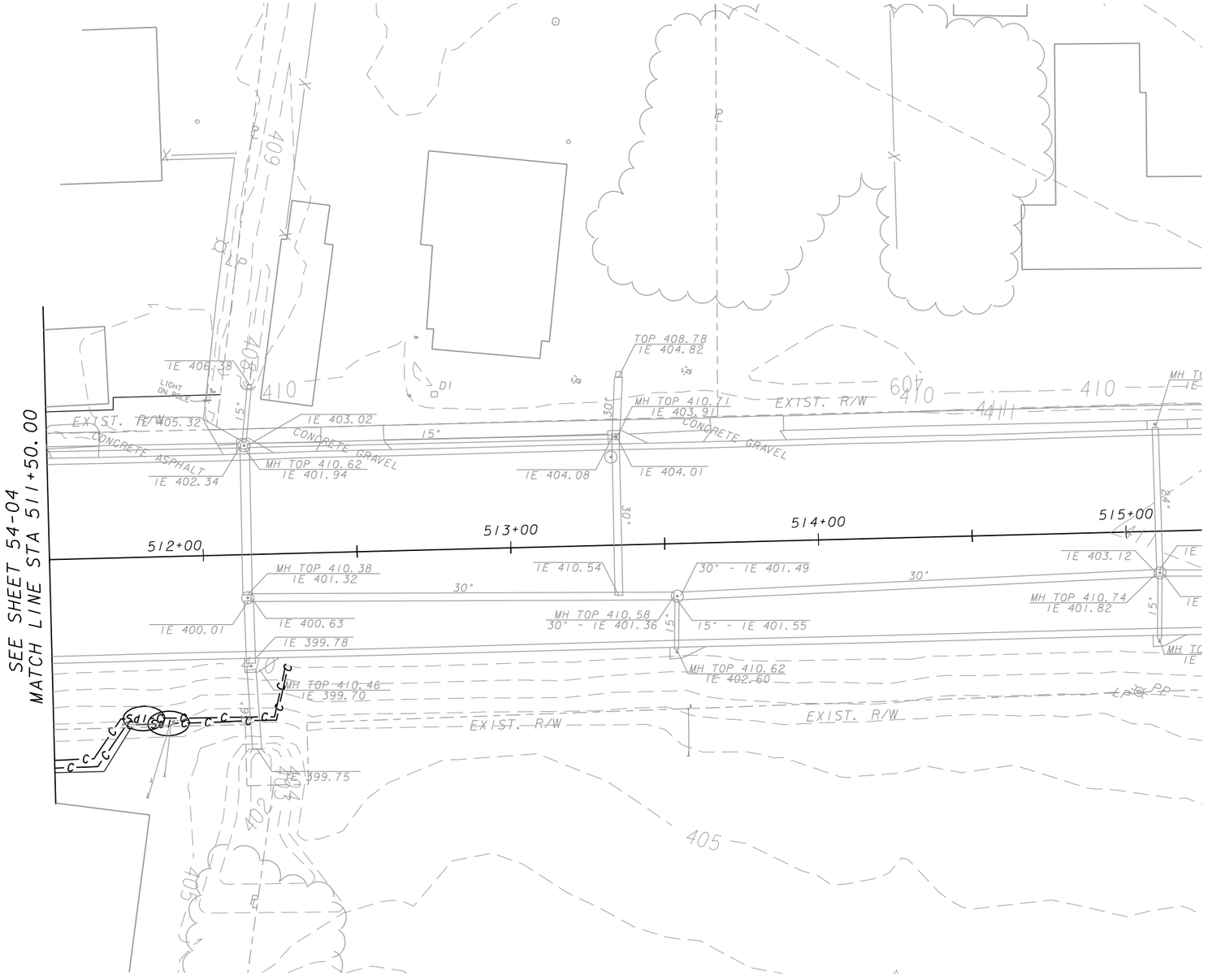

GRAPHIC SCALE

20 0 10 20 40 80

(IN FEET)
1" = 20'

JACOBS

NO.	DATE	DESCRIPTION OF REVISION

WINDSOR SPRING ROAD - PHASE V
SR 88 TO WILLIS FOREMAN ROAD

EROSION CONTROL BMP LOCATION DETAILS
INITIAL - STAGE IA

DESIGNED: RWT	CHECKED:	DATE:	54-24	
DRAWN: SKS	JOB NO. 2302-001	SCALE: AS SHOWN	DRAWING NO.	REV

4/30/2015 11:01:55 AM brian.tselin p:\02\02302\001\dgn\245320-ph 5\245320ep24.dgn

STATE	PROJECT NUMBER	SHEET NO.	TOTAL
GA.	STP00-1105-00(004), BHSLB-1105-00(005)	866	982

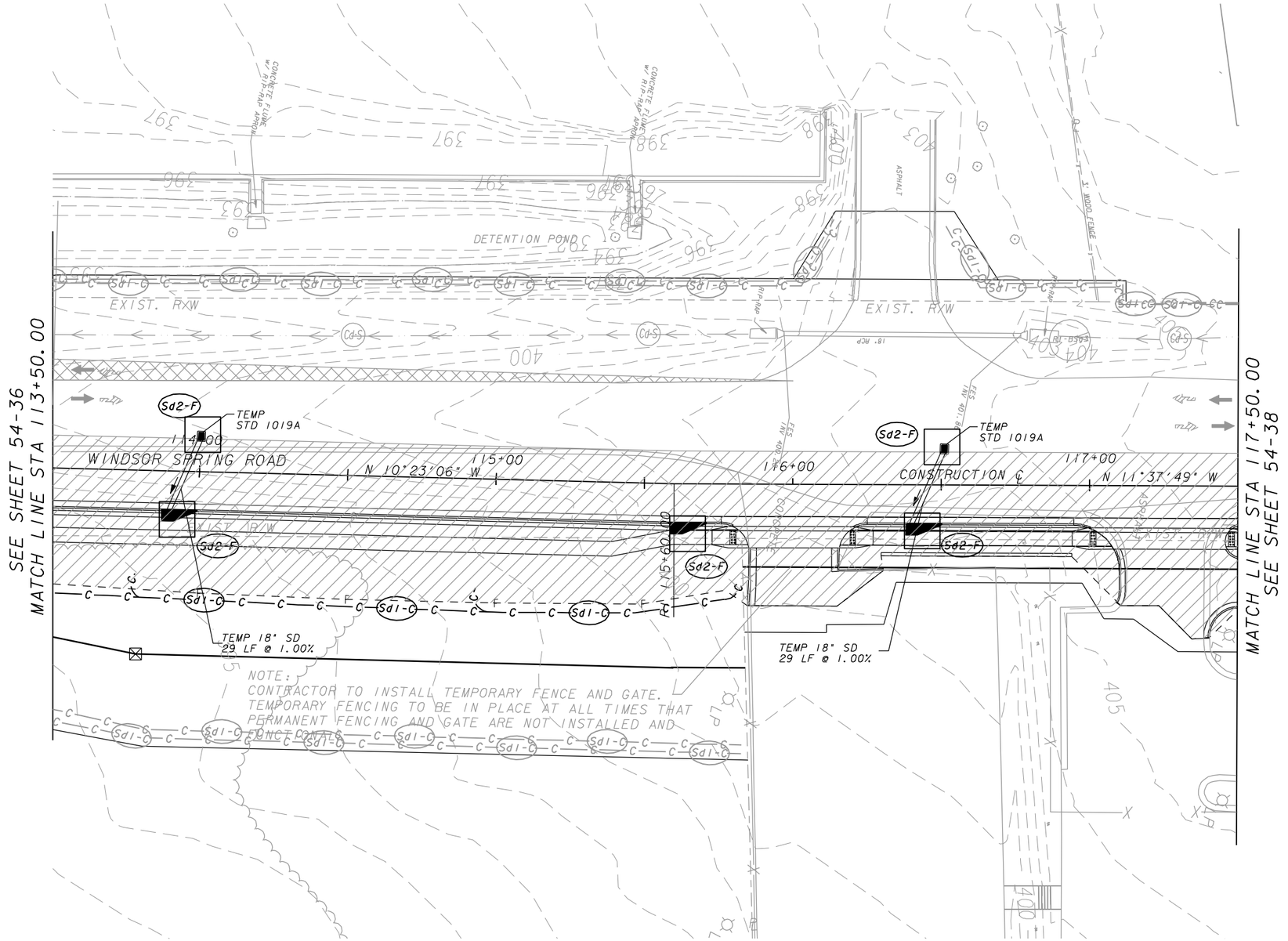

GRAPHIC SCALE

20 0 10 20 40 80

(IN FEET)
1" = 20'

JACOBS

NO.	DATE	DESCRIPTION OF REVISION

WINDSOR SPRING ROAD - PHASE V
SR 88 TO WILLIS FOREMAN ROAD

EROSION CONTROL BMP LOCATION DETAILS
INTERMEDIATE - STAGE I

DESIGNED: RWT	CHECKED:	DATE:	54-37	
DRAWN: SKS	JOB NO. 2302-001	SCALE: AS SHOWN	DRAWING NO.	REV

p:\02\02302\001\dgn\245320-ph 5\245320e203.dgn brian.iselin 11:02:11 AM 4/30/2015

STATE	PROJECT NUMBER	SHEET NO.	TOTAL
GA.	STP00-1105-00(004), BHSLB-1105-00(005)	867	982

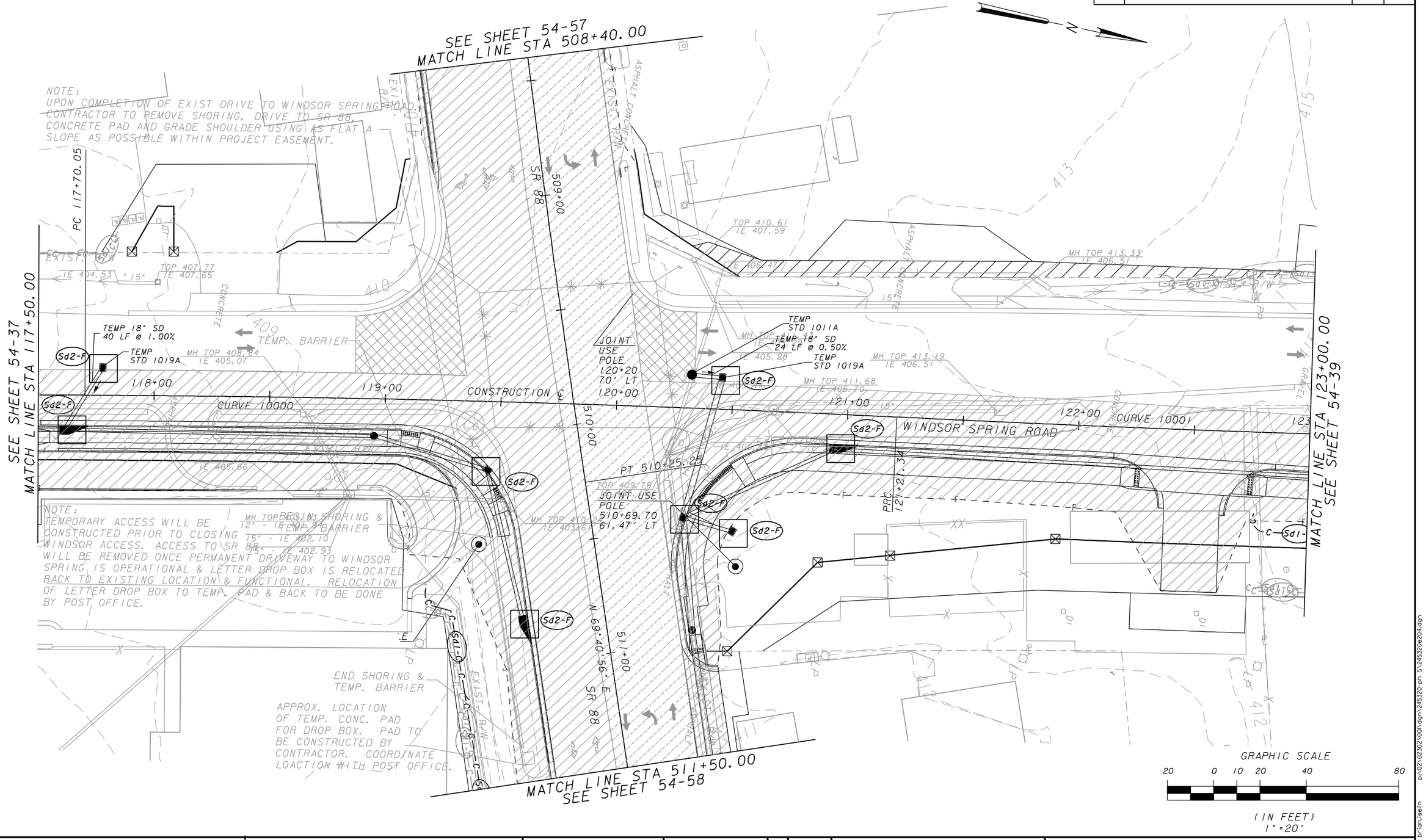

JACOBS

NO.	DATE	DESCRIPTION OF REVISION

WINDSOR SPRING ROAD - PHASE V
SR 88 TO WILLIS FOREMAN ROAD

EROSION CONTROL BMP LOCATION DETAILS
INTERMEDIATE - STAGE I

DESIGNED: RWT	CHECKED:	DATE:	54-38	
DRAWN: SKS	JOB NO. 2302-001	SCALE: AS SHOWN	DRAWING NO.	REV

4/30/2015 11:02:12 AM brian.iselin p:\02\02302\001\dgn\245320-ph 5\245320e204.dgn

STATE	PROJECT NUMBER	SHEET NO.	TOTAL
GA.	STP00-1105-00(004), BHSLB-1105-00(005)	887	982

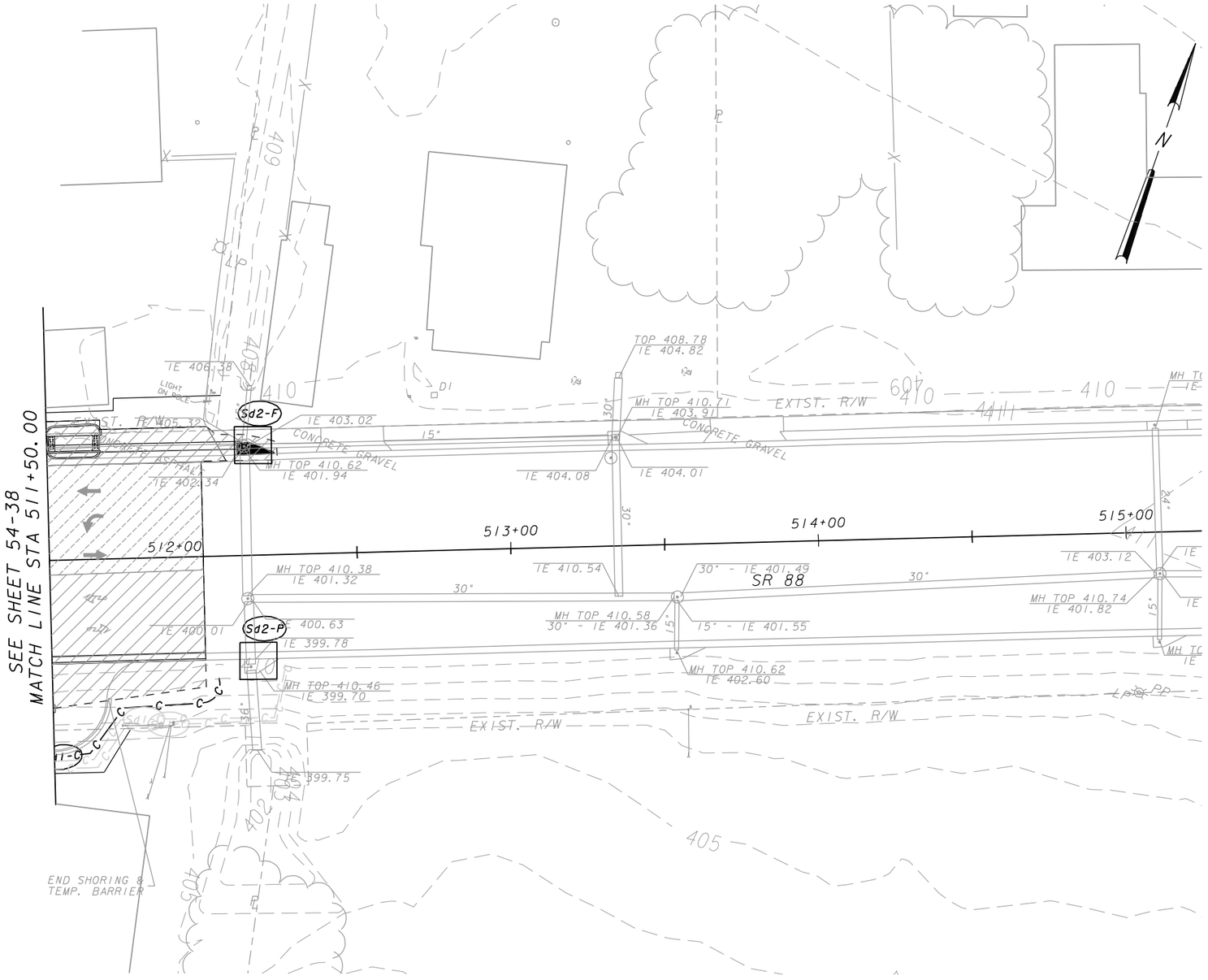

ESA - SEE ENVIRONMENTAL RESOURCES IMPACT TABLE IN GENERAL NOTES FOR CONSTRUCTION RESTRICTIONS

GRAPHIC SCALE

20 0 10 20 40 80

(IN FEET)
1" = 20'

JACOBS

NO.	DATE	DESCRIPTION OF REVISION

WINDSOR SPRING ROAD - PHASE V
SR 88 TO WILLIS FOREMAN ROAD

EROSION CONTROL BMP LOCATION DETAILS
INTERMEDIATE - STAGE I

DESIGNED: RWT	CHECKED:	DATE:	54-58	
DRAWN: SKS	JOB NO. 2302-001	SCALE: AS SHOWN	DRAWING NO.	REV

p:\02\02302\001\dgn\245320-ph 5\245320e224.dgn
brian.selin
11:02:44 AM
4/30/2015

STATE	PROJECT NUMBER	SHEET NO.	TOTAL
GA.	STP00-1105-00(004), BHSLB-1105-00(005)	900	982

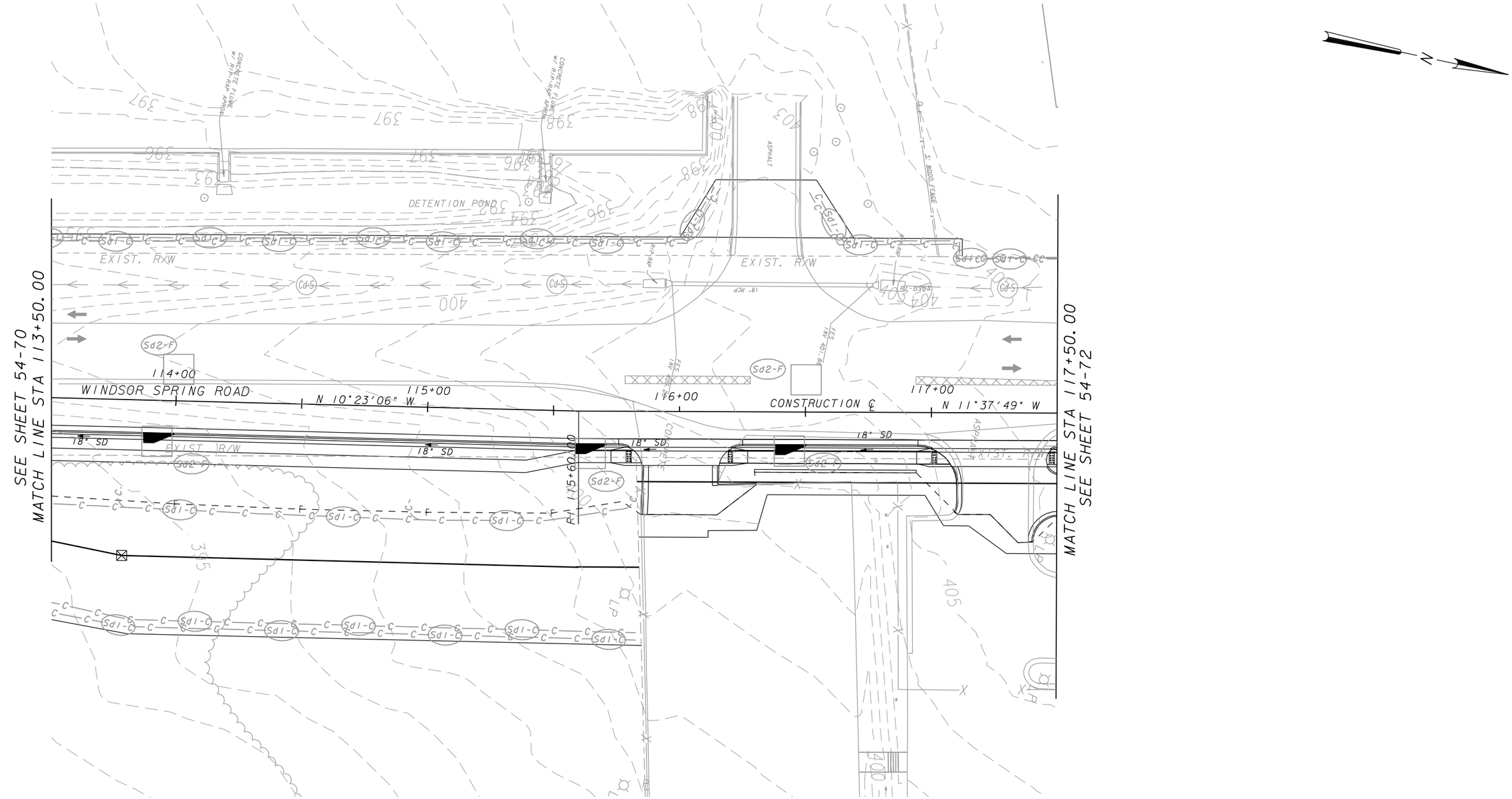

GRAPHIC SCALE

20 0 10 20 40 80

(IN FEET)
1" = 20'

JACOBS

NO.	DATE	DESCRIPTION OF REVISION

WINDSOR SPRING ROAD - PHASE V
SR 88 TO WILLIS FOREMAN ROAD

EROSION CONTROL BMP LOCATION DETAILS
INTERMEDIATE - STAGE 2

DESIGNED: RWT	CHECKED:	DATE:	54-71	
DRAWN: SKS	JOB NO. 2302-001	SCALE: AS SHOWN	DRAWING NO.	REV

4/30/2015 11:03:04 AM brian.iselin p:\02\02302\001\dgn\245320-ph 5\245320e303.dgn

STATE	PROJECT NUMBER	SHEET NO.	TOTAL
GA.	STP00-1105-00(004), BHSLB-1105-00(005)	901	982

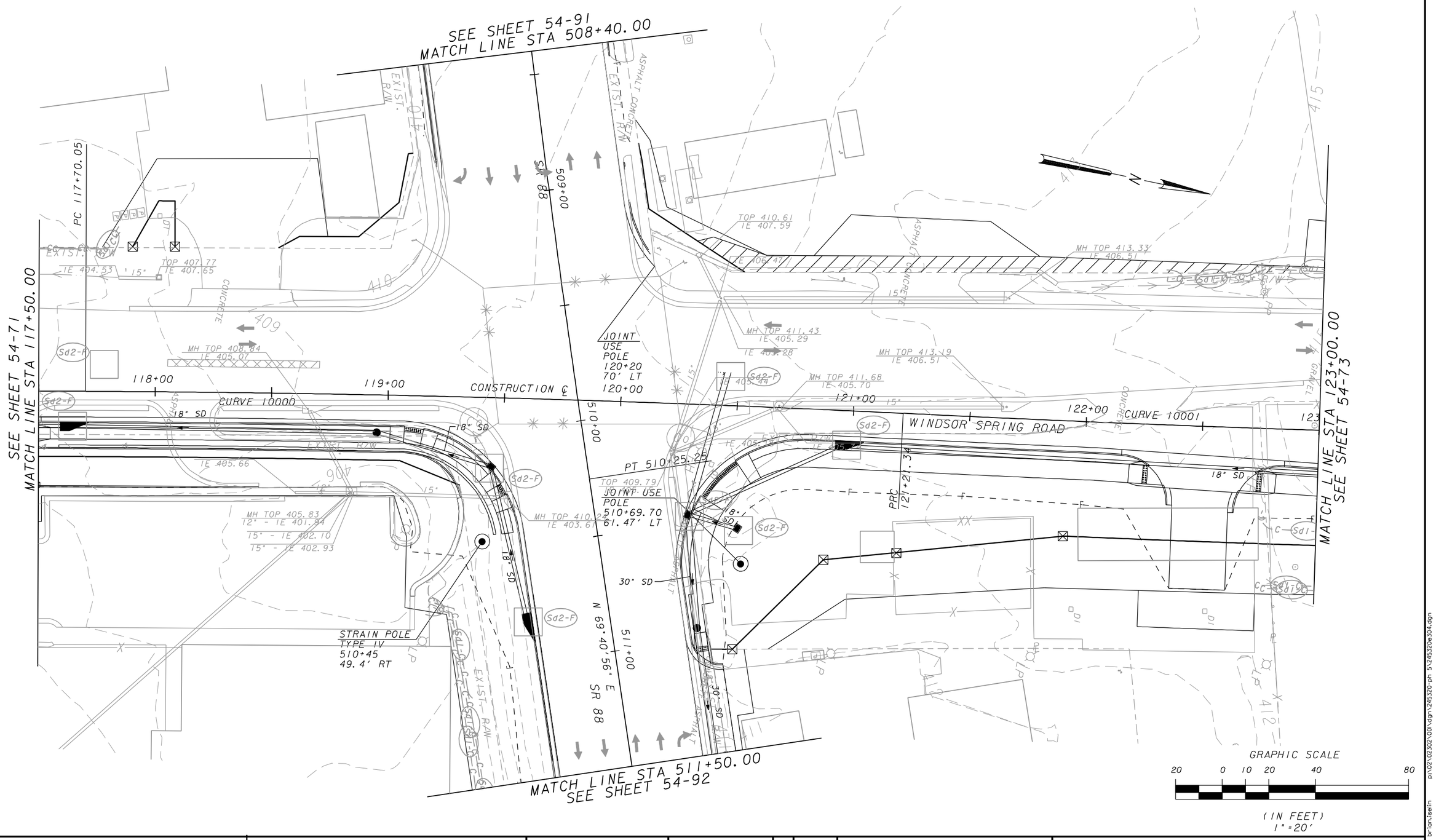

JACOBS

NO.	DATE	DESCRIPTION OF REVISION

WINDSOR SPRING ROAD - PHASE V
SR 88 TO WILLIS FOREMAN ROAD

EROSION CONTROL BMP LOCATION DETAILS
INTERMEDIATE - STAGE 2

DESIGNED: RWT	CHECKED:	DATE:	54-72	
DRAWN: SKS	JOB NO. 2302-001	SCALE: AS SHOWN	DRAWING NO.	REV

4/30/2015 11:03:04 AM brian.tselin p:\02\02302\001\dgn\245320-ph 5\245320e304.dgn

STATE	PROJECT NUMBER	SHEET NO.	TOTAL
GA.	STP00-1105-00(004), BHSLB-1105-00(005)	921	982

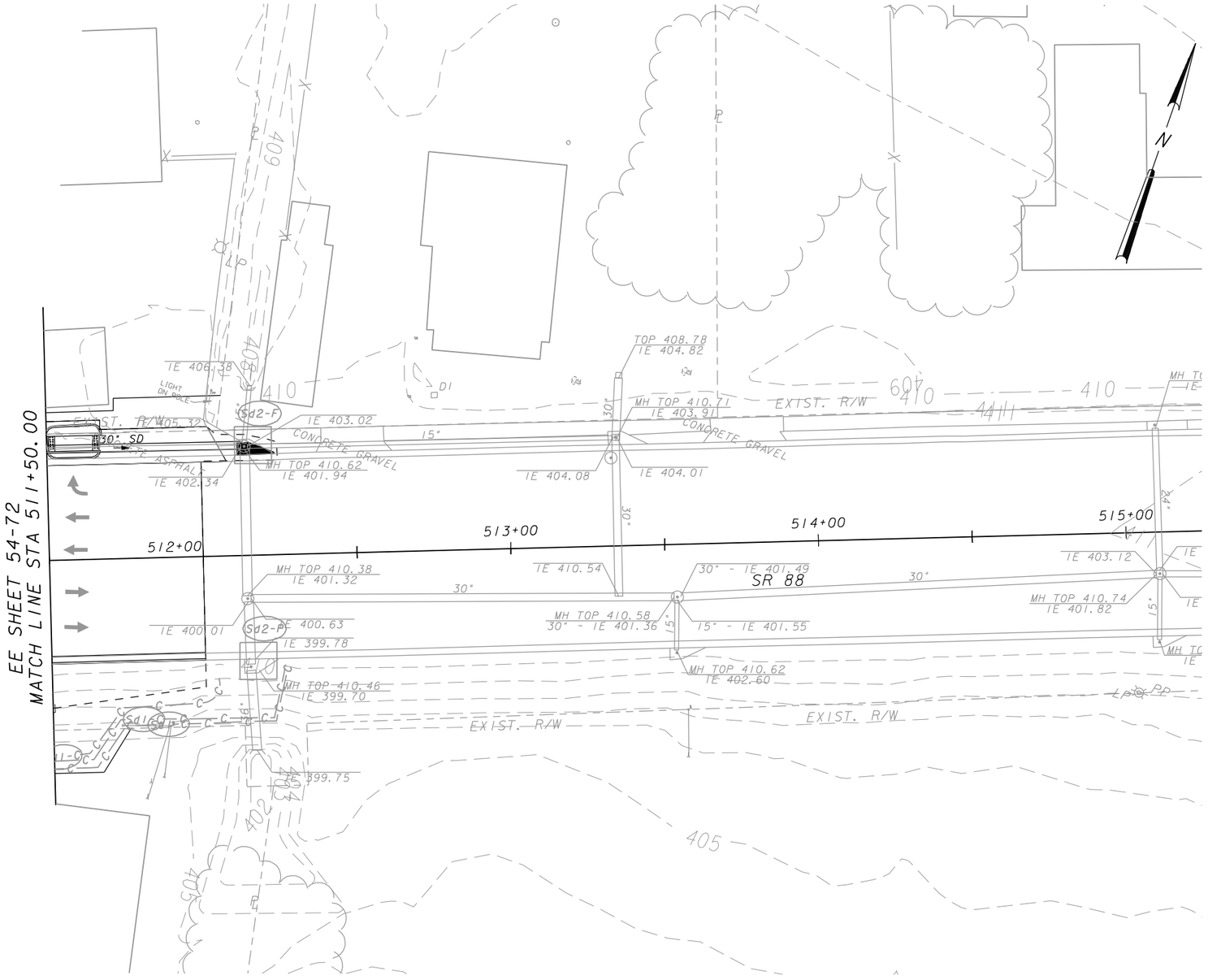

GRAPHIC SCALE

20 0 10 20 40 80

(IN FEET)
1" = 20'

JACOBS

NO.	DATE	DESCRIPTION OF REVISION

WINDSOR SPRING ROAD - PHASE V
SR 88 TO WILLIS FOREMAN ROAD

EROSION CONTROL BMP LOCATION DETAILS
INTERMEDIATE - STAGE 2

DESIGNED: RWT	CHECKED:	DATE:	54-92	
DRAWN: SKS	JOB NO. 2302-001	SCALE: AS SHOWN	DRAWING NO.	REV

p:\02\02302\001\dgn\245320-ph 5\245320e324.dgn
brian.tselin
11:03:34 AM
4/30/2015

STATE	PROJECT NUMBER	SHEET NO.	TOTAL
GA.	STP00-1105-00(004), BHSLB-1105-00(005)	934	982

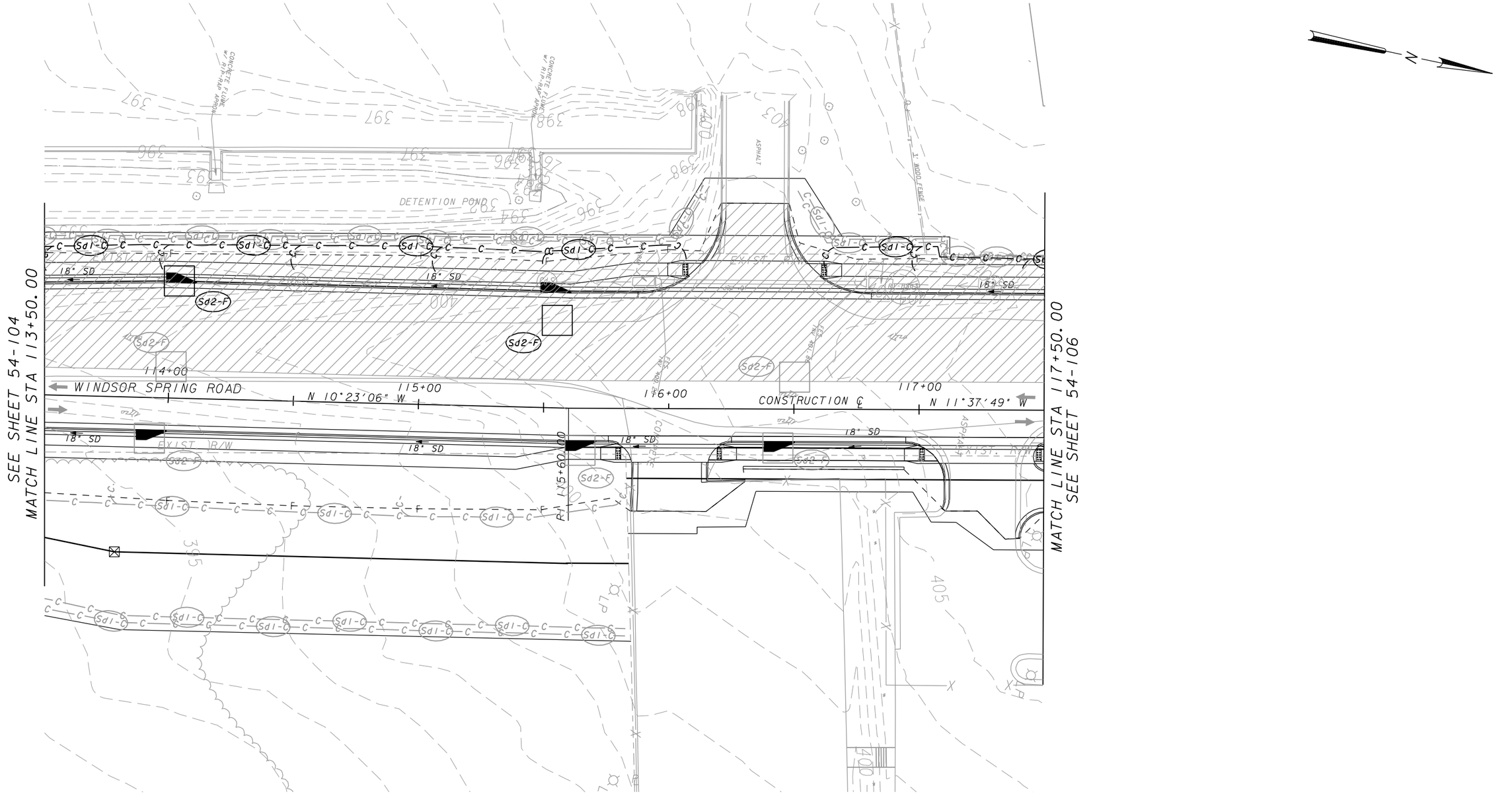

GRAPHIC SCALE

20 0 10 20 40 80

(IN FEET)
1" = 20'

JACOBS

WINDSOR SPRING ROAD - PHASE V
SR 88 TO WILLIS FOREMAN ROAD

EROSION CONTROL BMP LOCATION DETAILS
INTERMEDIATE - STAGE 3

NO.	DATE	DESCRIPTION OF REVISION

DESIGNED: RWT	CHECKED:	DATE:	54-105	
DRAWN: SKS	JOB NO. 2302-001	SCALE: AS SHOWN	DRAWING NO.	REV

4/30/2015 11:03:56 AM brian.seelin p:\02\02302\001\dgn\245320-ph 5\245320e403.dgn

STATE	PROJECT NUMBER	SHEET NO.	TOTAL
GA.	STP00-1105-00(004), BHSLB-1105-00(005)	935	982

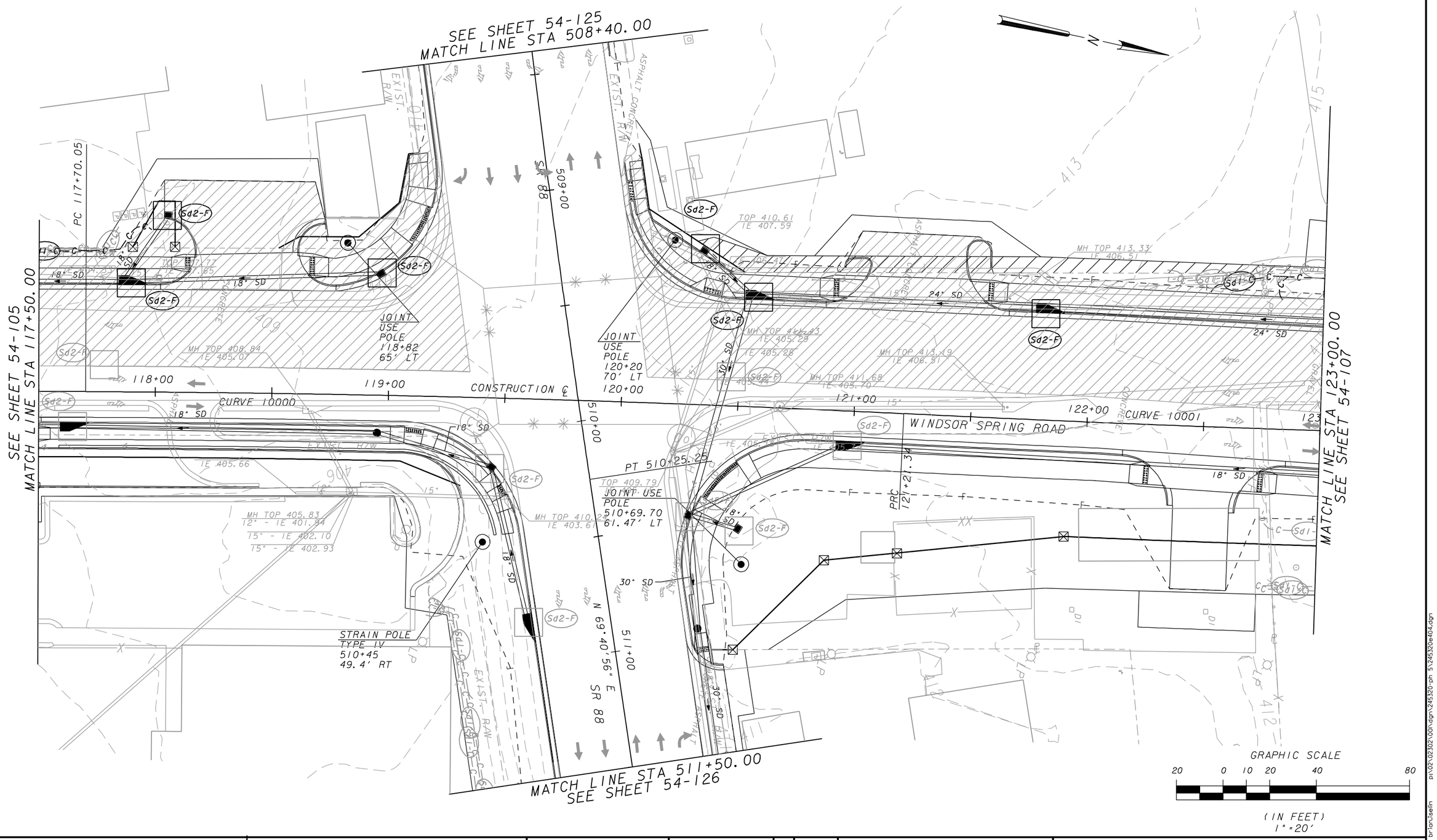

JACOBS

NO.	DATE	DESCRIPTION OF REVISION

WINDSOR SPRING ROAD - PHASE V
SR 88 TO WILLIS FOREMAN ROAD

EROSION CONTROL BMP LOCATION DETAILS
INTERMEDIATE - STAGE 3

DESIGNED: RWT	CHECKED:	DATE:	54-106	
DRAWN: SKS	JOB NO. 2302-001	SCALE: AS SHOWN	DRAWING NO.	REV

4/30/2015 11:03:57 AM brian.tselin p:\02\02302\001\dgn\245320-ph 5\245320e404.dgn

STATE	PROJECT NUMBER	SHEET NO.	TOTAL
GA.	STP00-1105-00(004), BHSLB-1105-00(005)	955	982

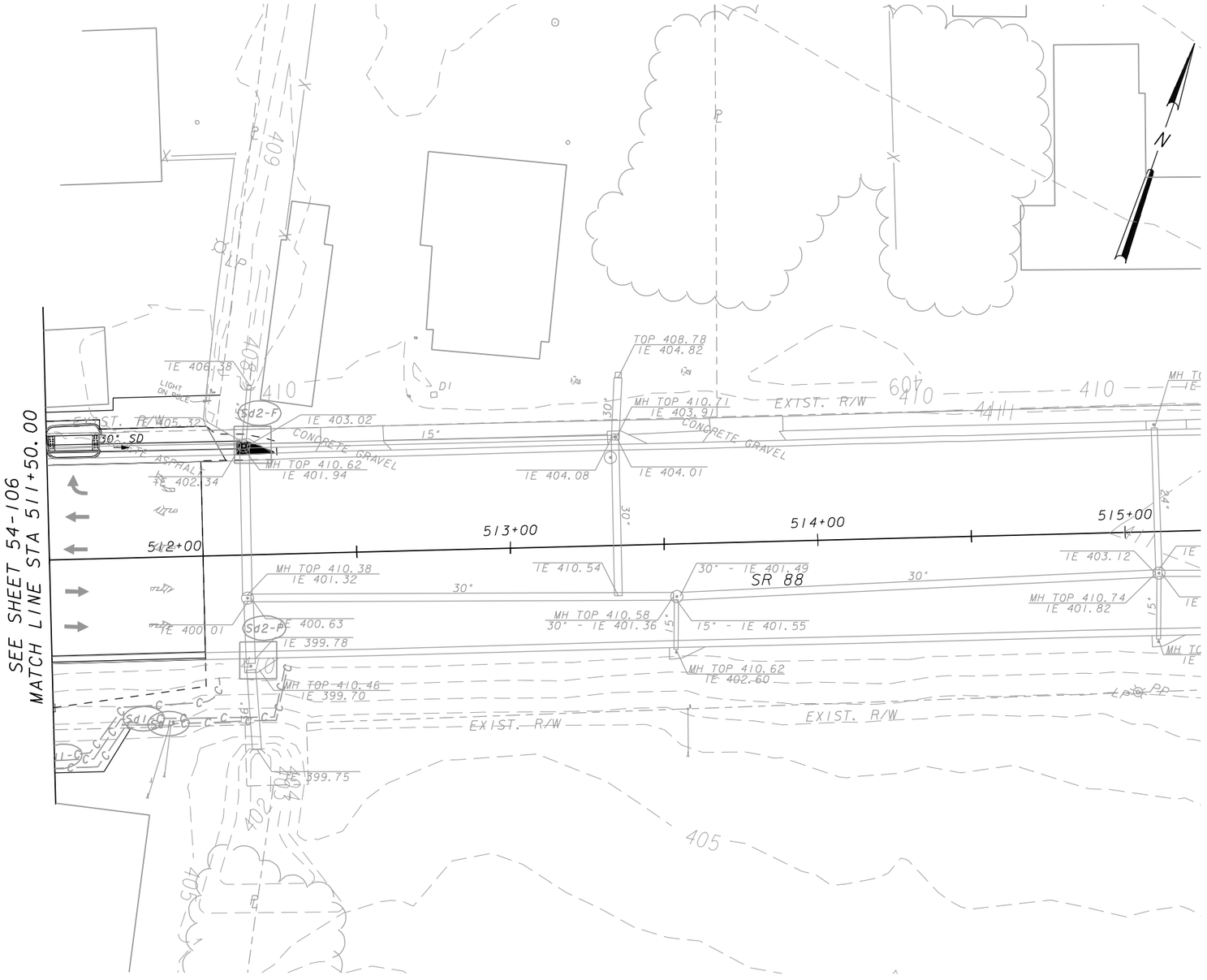

ESA - SEE ENVIRONMENTAL RESOURCES IMPACT TABLE IN GENERAL NOTES FOR CONSTRUCTION RESTRICTIONS

GRAPHIC SCALE

20 0 10 20 40 80

(IN FEET)
1" = 20'

JACOBS

NO.	DATE	DESCRIPTION OF REVISION

WINDSOR SPRING ROAD - PHASE V
SR 88 TO WILLIS FOREMAN ROAD

EROSION CONTROL BMP LOCATION DETAILS
INTERMEDIATE - STAGE 3

DESIGNED: RWT	CHECKED:	DATE:	54-126	
DRAWN: SKS	JOB NO. 2302-001	SCALE: AS SHOWN	DRAWING NO.	REV

p:\02\02302\001\dgn\245320-ph 5\245320e424.dgn
brian.tselin
11:04:31 AM
4/30/2015