| 5/29/2014 10:53:34 AM | $PRF8$ | x:\IMAP\Clients\ClientFiles\GDOT\2013 Jobs\13114 PI#621570SR61PauldingCo\Deliverables\FinalSubmittal\621570-ut0A.dgn(ON=1-63)) | STATE | PROJECT NUMBER | SHEET NO. | TOTAL SHEETS |
|---|---|---|---|---|---|---|
| USER:vmolinary | C:\GDOT\GDOTROAD\tables\Gplotborder-half.tbl | | GA | NH000-0018-01(059) | | |

# DEPARTMENT OF TRANSPORTATION
# STATE OF GEORGIA

## SR 61 FROM SOUTH OF CR 467/DALLAS NEBO RD
## TO SR 6/DALLAS BYPASS
## OVERHEAD/SUBSURFACE UTILITY ENGINEERING
## PAULDING COUNTY

P. I. No. 621570-

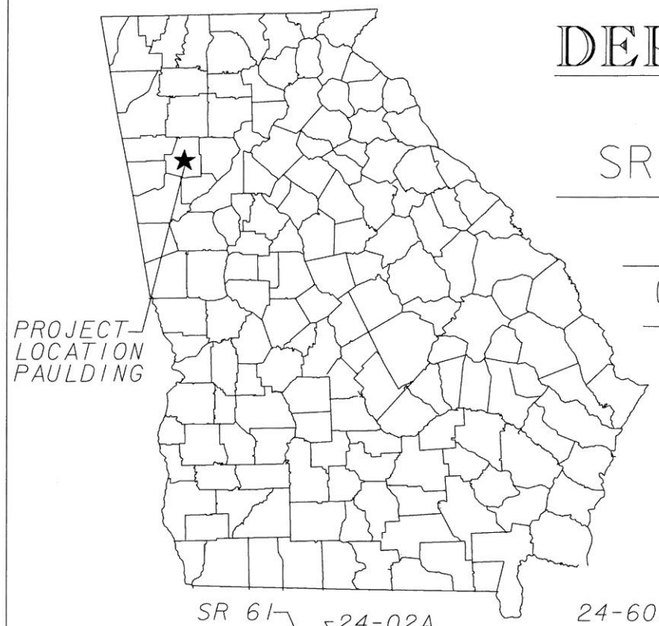





| INDEX OF DRAWINGS | DWG. NO. |
|---|---|
| COVER SHEET | 24-0A |
| GENERAL NOTES | 24-0C |
| LEGEND | 24-0C |
| POLE DATA SHEETS | 24-0D THRU 24-0N |
| PLAN DRAWINGS | 24-01 THRU 24-93 |

GEORGIA REGISTERED No. 29697 PROFESSIONAL ENGINEER HANNAH J. BELL


InfraMap CORP
Utility Locators • Surveyors • Consulting Engineers
10365 CEDAR LANE, GLEN ALLEN, VA 23059
(804) 550-2937 (800) 863-3748 FAX (804) 550-3296


NOT TO SCALE

| REVISION DATES | | |
|---|---|---|
| | | |
| | | |
| | | |
| | | |
| | | |
| | | |
| | | |

STATE OF GEORGIA
DEPARTMENT OF TRANSPORTATION
OFFICE: UTILITIES

UTILITY PLANS

SR 61, PAULDING COUNTY
PI#621570-
TASK ORDER#1 (JOB ORDER#4)

DRAWING No. 24-0A

4/27/2012 GPLN

...\FinalSubmittal\621570-ut0A.dgn 5/29/2014 10:53:34 AM vmolinary

| DATE$$$ | TIME$$$ | $PRF$ | $DGN$ | STATE | PROJECT NUMBER | SHEET NO. | TOTAL SHEETS |
|---|---|---|---|---|---|---|---|
| $USER$ | | $$PENTABLE$$ | | GA | NH000-0018-01(059) | | |

PROJECT DESCRIPTION:

AN OVERHEAD/SUBSURFACE UTILITY ENGINEERING INVESTIGATION (SUE) WAS PERFORMED AND COMPLETED BY INFRAMAP CORP. ON 10/03/13 FOR THIS PROJECT. THE EXISTING OVERHEAD AND UNDERGROUND FACILITIES SHOWN HEREON WERE INCLUDED IN THIS SUE INVESTIGATION. THE PRESENCE OF THESE UTILITIES HAVE BEEN THOROUGHLY INVESTIGATED AND THE METHOD OF DETERMINING THEIR LOCATION IS INDICATED AS SHOWN IN THE PLANS. UTILITIES THAT HAVE BEEN INSTALLED AFTER THE DATE ABOVE HAVE NOT BEEN INCLUDED IN THIS INVESTIGATION AND SHOULD BE CONSIDERED AS FROM RECORD DRAWING ONLY. ALL OTHER EXISTING TOPOGRAPHIC FEATURES DEPICTED HEREON HAVE BEEN REFERENCED FROM A TOPOGRAPHIC / MAPPING SURVEY AND CONTROL PACKAGE PROVIDED BY GDOT AND DATED 03/28/13.

UTILITY SUMMARY:

ALL OF THE FOLLOWING UTILITY OWNERS WERE REPORTED TO HAVE FACILITIES WITHIN THE VICINITY OF THIS PROJECT AT THE TIME OF THE SUE INVESTIGATION. UTILITIES FOUND WITHIN THE LOS AT THE TIME OF THE INVESTIGATION ARE NOTED FOR EACH OWNER LISTED AND ARE SHOWN ON THE PLANS HEREON.

(ROF) = RECORDS ON FILE (RNA) = RECORDS NOT AVAILABLE

WATER

PAULDING COUNTY WATER (PCW)
240 CONSTITUTION BOULEVARD
DALLAS, GA 30132
CONTACT: LANE TISON
TEL.NO.: (770) 222-6850
NOTE: WATER FOUND WITHIN THE LOS IS PAULDING COUNTY WATER. (ROF)

SEWER

PAULDING COUNTY WATER (PCW)
240 CONSTITUTION BOULEVARD
DALLAS, GA 30132
CONTACT: LANE TISON
TEL.NO.: (770) 222-6850
NOTE: UTILITY OWNER WAS CONTACTED AND VERIFIED THAT THERE ARE NO FACILITIES WITHIN THE LOS OF THE PROJECT. (RNA)

WATER

CITY OF DALLAS (COD)
129 EAST MEMORIAL DRIVE
DALLAS, GA 30132
CONTACT: BRANDON RAKESTRAW
TEL.NO.: (404) 569-8854
NOTE: UTILITY OWNER WAS CONTACTED AND VERIFIED THAT THERE ARE NO FACILITIES WITHIN THE LOS OF THE PROJECT. (RNA)

SEWER

CITY OF DALLAS (COD)
129 EAST MEMORIAL DRIVE
DALLAS, GA 30132
CONTACT: BRANDON RAKESTRAW
TEL.NO.: (404) 569-8854
NOTE: SEWER FOUND WITHIN THE LOS IS CITY OF DALLAS. (ROF)

GAS

AGL RESOURCES INC. (AGL)
10 PEACHTREE PI NE, SUITE 1000
ATLANTA, GA 30309
CONTACT: MARTIN MAREK
TEL.NO.: (404) 584-4338
NOTE: GAS FOUND WITHIN THE LOS IS AGL RESOURCES INC. (ROF)

CATV

CHARTER COMMUNICATION (CC)
127 MATTOX COURT
LaGRANGE, GA 30241
CONTACT: BLUE CULPEPPER, JR.
TEL.NO.: (770) 862-2969
NOTE: CHARTER COMMUNICATIONS HAS CATV WITHIN THE LOS SOUTH OF SR 120 CONNECTOR CONTINUINGSOUTH TO LADORA DRIVE AS NOTED. (ROF)

CATV

COMCAST (CMC)
1038 WEST PEACHTREE STREET, NW
ATLANTA, GA 30309
CONTACT: JOHN PIERNO
TEL.NO.: (770) 559-2126
NOTE: CATV FOUND WITHIN THE LOS IS COMCAST UNLESS OTHERWISE NOTED. (RNA)

ELECTRIC DISTRIBUTION

GREYSTONE POWER CORPORATION (GSPC)
120 GREYSTONE POWER BOULEVARD
DALLAS, GA 30157
CONTACT: WADE GEORGE
TEL.NO.: (770) 942-6576
NOTE: GSPC HAS ELECTRIC DISTRIBUTION WITHIN THE LOS AS NOTED. (ROF)

ELECTRIC DISTRIBUTION

GEORGIA POWER COMPANY (GPC)
829 JEFFERSON STREET
ATLANTA, GA 30318
CONTACT: JARRETT DAVIS
TEL.NO.: (404) 506-4408
NOTE: GPC HAS ELECTRIC DISTRIBUTION WITHIN THE LOS AS NOTED. (ROF)

ELECTRIC TRANSMISSION

GEORGIA POWER COMPANY (GPC)
241 RALPH McGILL BOULEVARD
ATLANTA, GA 30308
CONTACT: DON ST. CLAIR
TEL.NO.: (404) 506-2644
NOTE: ELECTRIC TRANSMISSION FOUND WITHIN THE LOS IS GEORGIA POWER COMPANY. (ROF)

TRAFFIC CONTROL

GEORGIA DEPARTMENT OF TRANSPORTATION (GDOT)
500 JOE FRANK HARRIS PARKWAY
CARTERSVILLE, GA 30120
CONTACT: CHAD WILKIE
TEL.NO.: (770) 387-3628
NOTE: GDOT HAS TRAFFIC CONTROL FOUND WITHIN THE LOS AS NOTED. (ROF)

TRAFFIC CONTROL

PAULDING COUNTY DEPARTMENT OF TRANSPORTATION (PCTC)
329 INDUSTRIAL WAY, NORTH
DALLAS, GA 30132
CONTACT: RANDALL JORDAN
TEL.NO.: (770) 443-7567
NOTE: PCTC HAS TRAFFIC CONTROL WITHIN THE LOS AS NOTED. (ROF)

TELEPHONE / FIBER OPTIC

AT&T (ATT)
400 CHASTAIN CENTER BOULEVARD, SUITE 121
KENNESAW, GA 30144
CONTACT: JOE ORDWAY
TEL.NO.: (770) 514-9755
NOTE: AT&T HAS TELEPHONE / FIBER OTPIC WITHIN THE LOS AS NOTED. (ROF)

TELEPHONE / FIBER OPTIC

MCI
2400 NORTH GLENVILLE DRIVE
RICHARDSON, TX 75082
CONTACT: DEAN BOYERS
TEL.NO.: (972) 729-6322
NOTE: MCI HAS TELEPHONE / FIBER OPTIC WITHIN THE LOS IS AS NOTED. (ROF)

TELEPHONE / FIBER OPTIC

PARK FIBERNET LLC TELECOMMUNICATIONS (PF)
155 COX STREET
SUMMERVILLE, GA 30747
CONTACT: DONALD BING
TEL.NO.: (706) 506-8275
NOTE: PARK FIBERNET HAS TELEPHONE / FIBER OPTIC WITHIN THE LOS AS NOTED. (ROF)

GEORGIA REGISTERED No. 29697 PROFESSIONAL ENGINEER HANNAH J. BELL 6/11/14

InfraMap CORP
Utility Locators • Surveyors • Consulting Engineers
10365 CEDAR LANE, GLEN ALLEN, VA 23059
(804) 550-2937 (800) 863-3748 FAX (804) 550-3296

SCALE: NOT TO SCALE

| REVISION DATES | | |
|---|---|---|
| | | |
| | | |
| | | |
| | | |
| | | |
| | | |
| | | |

STATE OF GEORGIA
DEPARTMENT OF TRANSPORTATION
OFFICE: UTILITIES
UTILITY PLANS
SR 61, PAULDING COUNTY
PI#621570-
TASK ORDER#1 (JOB ORDER#4)
DRAWING No. 24-0B

1/5/2009 GPLW
...\FinalSubmittal\621570-ut0B.dgn 5/28/2014 12:43:08 PM vmolinary

| EXISTING OVERHEAD | OVERHEAD TO BE REMOVED | PROPOSED OVERHEAD | TYPE OF UTILITY |
|---|---|---|---|
| -W--E--W--E | -X-W-X-E-X-W- | -W-E-W- | ELECTRIC |
| -W--E-T--W- | -X-W-X-E-T-X-W | -W-E-T-W- | ELECTRIC/TELECOMMUNICATIONS |
| -W--E-TV--W- | -X-W-X-E-TV-X- | -W-E-TV-W- | ELECTRIC/CABLE TV |
| -W--E-TC--W- | -X-W-X-E-TC-X- | -W-E-TC-W- | ELECTRIC/TRAFFIC CONTROL |
| -W--E-T-TV-- | -X-W-X-E-T-TV-X | -W-E-T-TV- | ELECTRIC/TELECOMMUNICATIONS/CABLE TV |
| -W--E-T-TV-TC- | -X-W-X-E-T-TV-TC | -W-E-T-TV-TC- | ELECTRIC/TELECOMMUNICATIONS/CABLE TV/TRAFFIC CONTROL |
| -W--E-TV-TC- | -X-W-X-E-TV-TC- | -W-E-TV-TC- | ELECTRIC/CABLE TV/TRAFFIC CONTROL |
| -W--E-T-TC--W | -X-W-X-E-T-TC-X | -W-E-T-TC- | ELECTRIC/TELECOMMUNICATIONS/TRAFFIC CONTROL |
| -W--GW--W- | -X-W-X-GW-X-W | -W-GW-W- | GUY WIRE |
| -W--T--W- | -W-X-T-X-W-X-T | -W-T-W- | TELECOMMUNICATIONS |
| -W--T-TC--W- | -W-X-T-TC-X-W- | -W-T-TC-W- | TELECOMMUNICATIONS/TRAFFIC CONTROL |
| -W--T-TV-TC-- | -W-X-T-TV-TC-X- | -W-T-TV-TC- | TELECOMMUNICATIONS/CABLE TV/TRAFFIC CONTROL |
| -W--T-TV--W- | -W-X-T-TV-X-W- | -W-T-TV-W- | TELECOMMUNICATIONS/CABLE TV |
| -W--TV--W- | -W-X-TV-X-W-X | -W-TV-W- | CABLE TV |
| -W--TV-TC--W | -W-X-TV-TC-X-W | -W-TV-TC-W | CABLE TV/TRAFFIC CONTROL |
| -W--TC--W- | -W-X-TC-X-W-X | -W-TC-W- | TRAFFIC CONTROL |

| EXISTING UNDERGROUND | UNDERGROUND TO BE REMOVED | PROPOSED UNDERGROUND | TYPE OF UTILITY |
|---|---|---|---|
| -------E-------- | ---X---E---X-- | ---------E--------- | ELECTRIC (QL-D) |
| -----E(C)------- | --X---E(C)---X- | | ELECTRIC (QL-C) |
| -----E(B)------- | --X---E(B)---X- | | ELECTRIC (QL-B) |
| ------T-------- | ---X---T---X-- | ---------T--------- | TELECOMMUNICATIONS (QL-D) |
| -----T(C)------- | --X---T(C)---X- | | TELECOMMUNICATIONS (QL-C) |
| -----T(B)------- | --X---T(B)---X- | | TELECOMMUNICATIONS (QL-B) |
| -----TV--------- | --X---TV---X-- | ---------TV--------- | CABLE TV (QL-D) |
| -----TV(C)------ | --X---TV(C)---X- | | CABLE TV (QL-C) |
| -----TV(B)------ | --X---TV(B)---X- | | CABLE TV (QL-B) |
| ------W--------- | ---X---W---X-- | ---------W--------- | WATER (QL-D) |
| -----W(C)------- | --X---W(C)---X- | | WATER (QL-C) |
| -----W(B)------- | --X---W(B)---X- | | WATER (QL-B) |
| =====**"W===== | ==X===**"W===X= | =========**"W========= | WATER FOR LABELED PIPE SIZES (QL-D) |
| =====**"W(C)=== | =X===**"W(C)===X= | | WATER FOR LABELED PIPE SIZES (QL-C) |
| =====**"W(B)=== | =X===**"W(B)===X= | | WATER FOR LABELED PIPE SIZES (QL-B) |
| -----NW------- | --X---NW---X-- | ---------NW--------- | NON-POTABLE WATER (QL-D) |
| -----NW(C)------ | --X---NW(C)---X- | | NON-POTABLE WATER (QL-C) |
| -----NW(B)------ | --X---NW(B)---X- | | NON-POTABLE WATER (QL-B) |
| =====**"NW===== | ==X===**"NW===X= | =========**"NW========= | NON-POTABLE WATER FOR LABELED PIPE SIZES (QL-D) |
| =====**"NW(C)=== | =X===**"NW(C)===X= | | NON-POTABLE WATER FOR LABELED PIPE SIZES (QL-C) |
| =====**"NW(B)=== | =X===**"NW(B)===X= | | NON-POTABLE WATER FOR LABELED PIPE SIZES (QL-B) |
| -----STM-------- | ---X---STM---X-- | ---------STM--------- | STEAM (QL-D) |
| -----STM(C)----- | --X---STM(C)---X- | | STEAM (QL-C) |
| -----STM(B)----- | --X---STM(B)---X- | | STEAM (QL-B) |
| =====**"STM===== | =X===**"STM===X= | =========**"STM========= | STEAM FOR LABELED PIPE SIZES (QL-D) |
| =====**"STM(C)=== | =X===**"STM(C)===X= | | STEAM FOR LABELED PIPE SIZES (QL-C) |
| =====**"STM(B)=== | =X===**"STM(B)===X= | | STEAM FOR LABELED PIPE SIZES (QL-B) |
| ------>SS------- | --X-->SS---X-- | ---------> SS--------- | SANITARY SEWER WITH FLOW DIRECTION (QL-D) |
| -----> SS(C)----- | --X-->SS(C)---X- | | SANITARY SEWER WITH FLOW DIRECTION (QL-C) |
| -----> SS(B)----- | --X-->SS(B)---X- | | SANITARY SEWER WITH FLOW DIRECTION (QL-B) |
| =====Σ**"SS===== | =X=Σ**"SS=X= | =========Σ**"SS========= | SANITARY SEWER WITH FLOW DIRECTION FOR LABELED PIPE SIZES (QL-D) |
| =====Σ**"SS(C)=== | =X=Σ**"SS(C)=X= | | SANITARY SEWER WITH FLOW DIRECTION FOR LABELED PIPE SIZES (QL-C) |
| =====Σ**"SS(B)=== | =X=Σ**"SS(B)=X= | | SANITARY SEWER WITH FLOW DIRECTION FOR LABELED PIPE SIZES (QL-B) |
| -----> SFM------- | --X-->SFM---X- | ---------> SFM--------- | SANITARY SEWER FORCE MAIN WITH FLOW DIRECTION (QL-D) |
| -----> SFM(C)----- | --X-->SFM(C)---X- | | SANITARY SEWER FORCE MAIN WITH FLOW DIRECTION (QL-C) |
| -----> SFM(B)----- | --X-->SFM(B)---X- | | SANITARY SEWER FORCE MAIN WITH FLOW DIRECTION (QL-B) |
| -------G-------- | ---X---G---X--- | ---------G--------- | GAS (QL-D) |
| -----G(C)------- | --X---G(C)---X- | | GAS (QL-C) |
| -----G(B)------- | --X---G(B)---X- | | GAS (QL-B) |
| =====**"G===== | =X===**"G===X= | =========**"G========= | GAS FOR LABELED PIPE SIZES (QL-D) |
| =====**"G(C)=== | =X===**"G(C)===X= | | GAS FOR LABELED PIPE SIZES (QL-C) |
| =====**"G(B)=== | =X===**"G(B)===X= | | GAS FOR LABELED PIPE SIZES (QL-B) |
| -------P-------- | ---X---P---X--- | ---------P--------- | PETROLEUM (QL-D) |
| -----P(C)------- | --X---P(C)---X- | | PETROLEUM (QL-C) |
| -----P(B)------- | --X---P(B)---X- | | PETROLEUM (QL-B) |
| =====**"P===== | =X===**"P===X= | =========**"P========= | PETROLEUM FOR LABELED PIPE SIZES (QL-D) |
| =====**"P(C)=== | =X===**"P(C)===X= | | PETROLEUM FOR LABELED PIPE SIZES (QL-C) |
| =====**"P(B)=== | =X===**"P(B)===X= | | PETROLEUM FOR LABELED PIPE SIZES (QL-B) |
| -------TC-------- | ---X---TC---X--- | ---------TC--------- | TRAFFIC CONTROL (QL-D) |
| ------TC(C)------ | --X---TC(C)---X- | | TRAFFIC CONTROL (QL-C) |
| ------TC(B)------ | --X---TC(B)---X- | | TRAFFIC CONTROL (QL-B) |
| -----UNK(B)----- | -X---UNK(B)---X- | | UNKNOWN UTILITY FOUND IN SUE INVESTIGATION (QL-B) |

## UTILITY LEGEND

| EXISTING | PROPOSED | TEMPORARY | |
|---|---|---|---|
| E | E | E | ELECTRIC MANHOLE |
| H | H | H | HAND HOLE |
| E | E | E | TRANSFORMER |
| E | E | E | ELECTRIC METER |
| | | | UTILITY POLE/GUY POLE |
| | | | LIGHT POLE |
| | | | GUY ANCHOR |
| E | E | E | ELECTRIC BOX |
| M | M | M | MARKER |
| T | T | T | TELECOMMUNICATIONS MANHOLE |
| T | T | T | TELECOMMUNICATIONS PEDESTAL |
| X | X | X | SPLICE BOX |
| SLC | SLC | SLC | SUBCRIBER LOOP CARRIER (aka "SLICK") |
| | | | CABINET |
| | | | PHONE BOOTH |
| | | | CABLE TV PEDESTAL |
| TV | TV | TV | CABLE TV MANHOLE |
| W | W | W | WATER VALVE |
| W | W | W | WATER METER |
| W | W | W | WATER MANHOLE |
| | | | FIRE HYDRANT ASSEMBLY (INCLUDES ASSOCIATED VALVE) |
| BFP | BFP | BFP | BACKFLOW PREVENTER |
| PIV | PIV | PIV | PRESSURE INDICATOR VALVE |
| ARV | ARV | ARV | AIR RELEASE VALVE |

### UTILITY CELLS

| EXISTING | PROPOSED | TEMPORARY | |
|---|---|---|---|
| W | W | W | WELL |
| W | W | W | WATER VAULT |
| | | | WATER VALVE MARKER |
| | | | STAND PIPE |
| | | | CLEANOUT |
| SS | SS | SS | SANITARY SEWER MANHOLE |
| ARV | ARV | ARV | AIR RELEASE VALVE |
| GT | GT | GT | GREASE TRAP |
| S | S | S | SANITARY SEWER FORCE MAIN VALVE |
| | | | VENT |
| G | G | G | GAS VALVE |
| G | G | G | GAS METER |
| G | G | G | GAS MANHOLE |
| GPR | GPR | GPR | GAS PRESSURE REGULATOR |
| G | G | G | GAS VAULT |
| GTS | GTS | GTS | GAS TEST STATION |
| P | P | P | PETROLEUM VALVE |
| | | | GAS MARKER |

| | |
|---|---|
| TC | EXISTING TRAFFIC CONTROL MANHOLE |
| H | EXISTING TRAFFIC CONTROL HAND HOLE |
| | EXISTING TRAFFIC CONTROL PEDESTRIAN SIGNAL |
| | EXISTING TRAFFIC CONTROL CABINET |
| | EXISTING TRAFFIC CONTROL POLE |
| | EXISTING TRAFFIC CONTROL GUY WIRE |

### MISC.

| | |
|---|---|
| LOS TH | LIMITS OF OVERHEAD AND SUBSURFACE UTILITY INVESTIGATION |
| | TEST HOLE (QL-A ONLY) |
| EOI | END OF INFORMATION |
| | QUALITY LEVEL (QL) DELINEATION |
| 123 | POLE ID |
| ADT | SANITARY SEWER MANHOLE (SSMH) ID |

### QUALITY LEVELS AND DEFINITIONS

QL-D DEPICTED ACCORDING TO UTILITY RECORD INFORMATION AND IN-FIELD VISUAL INSPECTION. NO ELECTRONIC DESIGNATING INFORMATION WAS OBTAINED.

QL-C EXISTING UTILITY STRUCTURES HAVE BEEN FIELD LOCATED AND SURVEYED TO ASSIST IN DEPICTING THE UTILITIES SHOWN ON RECORDS. NO ELECTRONIC DESIGNATING INFORMATION WAS OBTAINED.

QL-B INFORMATION WAS OBTAINED THROUGH THE APPLICATION OF APPROPRIATE SURFACE GEOPHYSICAL METHODS TO DETERMINE THE EXISTENCE AND APPROPRIATE HORIZONTAL POSITION OF THE SUBSURFACE UTILITIES. QL-B DATA SHOULD BE REPRODUCIBLE BY SURFACE GEOPHYSICS AT ANY POINT OF THEIR DEPICTION. THIS INFORMATION IS SURVEYED TO APPLICABLE TOLERANCES DEFINED BY THE PROJECT AND REDUCED ONTO PLAN DOCUMENTS.

QL-A OBTAIN PRECISE HORIZONTAL AND VERTICAL POSITION OF THE UTILITY LINE BY EXCAVATING A TEST HOLE. THE TEST HOLE SHALL BE DONE USING VACUUM EXCAVATION OR COMPARABLE NONDESTRUCTIVE EQUIPMENT IN A MANNER AS TO CAUSE NO DAMAGE TO THE UTILITY LINE. AFTER EXCAVATING A TEST HOLE, A FIELD SURVEY SHALL BE PERFORMED TO DETERMINE THE EXACT LOCATION AND POSITION OF THE UTILITY LINE.

### TELEPHONE PAIR SIZE TABLE

| TELEPHONE PAIR SIZE | TELEPHONE CABLE DIAMETER |
|---|---|
| 5 - 100 | 0.50 TO 2.00 IN |
| 101 - 2400 | UP TO 3.50 IN |

### ABBREVIATIONS

MANHOLE = LENGTH X WIDTH X DEPTH

| | |
|---|---|
| UNK | UNKNOWN SIZE / TYPE |
| UNK | UNKNOWN SIZE |
| COP | COPPER PIPE |
| GALV | GALVANIZED STEEL PIPE |
| AC | ASBESTOS CONCRETE PIPE |
| TCP | TERRA COTTA PIPE |
| RCP | REINFORCED CONCRETE PIPE |
| STL | STEEL PIPE |
| CI | CAST IRON PIPE |
| DI | DUCTILE IRON PIPE |
| PLA | PLASTIC |
| PVC | POLYVINYL CHLORIDE PIPE |
| COND | CONDUIT |
| CONC | CONCRETE |
| FOC | FIBER OPTIC |
| STR | FIBER STRAND SIZE |
| PR | TELEPHONE PAIR SIZE |
| 3PH | 3 PHASE |
| DBC | DIRECT BURIED CABLE |
| ABAND. | ABANDONED |
| SVC | SERVICE, UNKNOWN SIZE / TYPE |
| PVT | PRIVATE |

GEORGIA REGISTERED 6/4/14 No.29697 PROFESSIONAL ENGINEER HANNAH J. BELL


InfraMap CORP

Utility Locators • Surveyors • Consulting Engineers

10365 Cedar Ln., Glen Allen, VA 23059-1925

(804) 550-2937 (800) 863-3748 Fax (804) 550-3296


SCALE: NOT TO SCALE

| REVISION DATES | | |
|---|---|---|
| | | |
| | | |
| | | |
| | | |
| | | |
| | | |
| | | |

STATE OF GEORGIA
DEPARTMENT OF TRANSPORTATION

OFFICE: UTILITIES

UTILITY PLANS
LEGEND

SR 61, PAULDING COUNTY
PI#621570-
TASK ORDER#1 (JOB ORDER#4)

DRAWING No. 24-0C

3/1/2007 GPLN

...\FinalSubmittal\621570-ut0C.dgn 5/28/2014 12:43:53 PM vmolinary

| POLE # | POLE ID | POLE OWNER | UTILITY OWNERS ATTACHED | | | | | NORTHING | EASTING | HT. (FT) | DIA. (IN) | MAT'L | MISC. |
|---|---|---|---|---|---|---|---|---|---|---|---|---|---|
| | | | ELEC. | TELECOM | CABLE TV | TRAFFIC | OTHER | | | | | | |
| 1 | 5 1/2 | GPC | GPC | ATT | CMC | | | 1423786.4 | 2096106.2 | 41 | 14 | WOOD | TELE, FIBER OPTIC DROP, TRANS &SITE LIGHT ATTACHED |
| 2 | 32 | GPC | GPC | | | | | 1423763.0 | 2096220.1 | 25 | 8 | WOOD | STREET LIGHT |
| 3 | 6-377230-50K | GPC | GPC | ATT | CMC | | | 1423628.9 | 2096278.4 | 42 | 14 | WOOD | FUSE RACE AND ELECTRIC METER ATTACHED |
| 4 | AG 9109 | GPC | GPC | ATT | CMC | | | 1423468.7 | 2096428.9 | 43 | 14 | WOOD | TELE, ELEC&CATV DROP, SITE LIGHT ATTACHED |
| 5 | GA | GDOT | | | | GDOT | | 1423464.3 | 2096453.0 | 31 | 18 | CONCRETE | |
| 6 | N/A | GDOT | | | | | | 1423461.2 | 2096461.3 | 12 | 4 | STEEL | PEDESTRIAN POLE |
| 7 | N/A | GPC | GPC | | | | | 1423390.9 | 2096345.4 | 47 | 14 | WOOD | E TRANS,SIREN, SWITCH, ANTENNA&(2) BATTERY BOXES ATTACHED |
| 8 | N/A | GDOT | | | | | | 1423402.7 | 2096496.9 | 12 | 4 | STEEL | PEDESTRIAN POLE |
| 9 | 6 3/4 | GPC | GPC | ATT | CMC | | | 1423389.5 | 2096501.8 | 48 | 14 | WOOD | (3) TELEPHONE DROPS, SITE LIGHT ATTACHED |
| 10 | N/A | GDOT | | | | | | 1423399.1 | 2096536.7 | 12 | 4 | STEEL | PEDESTRIAN POLE |
| 11 | N/A | GDOT | | | | GDOT | | 1423387.8 | 2096538.4 | 32 | 18 | STEEL | |
| 12 | N/A | GDOT | | | | | | 1423515.8 | 2096540.8 | 12 | 4 | STEEL | PEDESTRIAN POLE |
| 13 | N/A | GDOT | | | | | | 1423510.4 | 2096562.6 | 12 | 4 | STEEL | PEDESTRIAN POLE |
| 14 | N/A | GDOT | | | | GDOT | | 1423518.7 | 2096560.3 | 30 | 18 | CONCRETE | |
| 15 | 2 | GPC | GPC | ATT | | | | 1423574.4 | 2096894.8 | 42 | 14 | WOOD | ELECTRIC TRANSFORMER & SITE LIGHT ATTACHED |
| 16 | N/A | GPC | GPC | | | | | 1423376.0 | 2096894.9 | 29 | 10 | WOOD | (2) SITE LIGHTS ATTACHED |
| 17 | N/A | GDOT | GPC | | | GDOT | | 1423451.9 | 2096821.9 | 31 | 18 | CONCRETE | |
| 18 | N/A | ATT | | | | | GUY | 1423360.8 | 2096864.0 | 26 | 6 | WOOD | |
| 19 | N/A | GSPC | GSPC | ATT | CMC | | | 1423356.3 | 2096880.7 | 46 | 14 | WOOD | |
| 19A | N/A | GSPC | GSPC | ATT | CMC | | | 1423447.7 | 2097017.5 | 34 | 12 | WOOD | SITE LIGHT ATTACHED |
| 20 | L-1182 | GPC | GPC | ATT | CMC | | GUY | 1423303.9 | 2096580.7 | 50 | 14 | WOOD | |
| 21 | N/A | GPC | GPC | ATT | CMC | | | 1423071.0 | 2096684.7 | 43 | 14 | WOOD | CATV CUT AT POLE |
| 24 | N/A | GSPC | GSPC | ATT | CMC | | | 1423053.9 | 2096843.9 | 44 | 14 | WOOD | TELEPHONE SERVICE & ELECTRIC DROP |
| 27 | N/A | GDOT | | | | GDOT | | 1422844.9 | 2096925.3 | 28 | 22 | CONCRETE | OVERHEAD TRAFFIC CONTROL SIGNS |
| 28 | N/A | GDOT | | | | GDOT | | 1422797.4 | 2096812.6 | 35 | 22 | CONCRETE | OVERHEAD TRAFFIC CONTROL SIGNS |

| POLE # | POLE ID | POLE OWNER | UTILITY OWNERS ATTACHED | | | | | NORTHING | EASTING | HT. (FT) | DIA. (IN) | MAT'L | MISC. |
|---|---|---|---|---|---|---|---|---|---|---|---|---|---|
| | | | ELEC. | TELECOM | CABLE TV | TRAFFIC | OTHER | | | | | | |
| 29 | N/A | GPC | GPC | ATT | | | | 1422758.7 | 2096821.0 | 39 | 14 | WOOD | TELEPHONE (FIBER OPTIC) DROP |
| 30 | N/A | GSPC | GSPC | | CMC | | | 1422735.2 | 2096984.7 | 44 | 14 | WOOD | CATV CUT AT POLE |
| 31 | N/A | GDOT | | | | GDOT | | 1422699.8 | 2097007.9 | 35 | 18 | CONCRETE | |
| 32 | N/A | GDOT | | | | | | 1422636.4 | 2096982.1 | 12 | 4 | STEEL | PEDESTRIAN POLE |
| 33 | N/A | GDOT | | | | | | 1422643.5 | 2096920.5 | 13 | 4 | STEEL | PEDESTRIAN POLE |
| 34 | N/A | GDOT | | | | GDOT | | 1422643.2 | 2096842.5 | 36 | 18 | CONCRETE | |
| 35 | N/A | GPC | GPC | ATT | CMC | | | 1422420.4 | 2095552.5 | 43 | 14 | WOOD | |
| 36 | L-1926-A-80 | GPC | GPC | ATT | CMC | | | 1422442.7 | 2095485.4 | 40 | 14 | WOOD | ELECTRIC DROP |
| 37 | 2 | GPC | GPC | | | | | 1422567.2 | 2095494.0 | 24 | 10 | WOOD | (2) SITE LIGHTS ATTACHED |
| 38 | 3 | GPC | GPC | | | | | 1422504.2 | 2095586.3 | 29 | 10 | WOOD | SITE LIGHT ATTACHED |
| 39 | 30 | GPC | GPC | | | | | 1422303.4 | 2096015.9 | 71 | 24 | STEEL | TRANSMISSION |
| 40 | 92-2 | GPC | GPC | | | | | 1422338.4 | 2094934.0 | 62 | 18 | WOOD | TRANSMISSION, (2) SITE LIGHTS ATTACHED |
| 41 | N/A | GDOT | | | | GDOT | | 1422164.5 | 2094631.6 | 37 | 18 | CONCRETE | |
| 42 | N/A | GDOT | GPC | | | GDOT | | 1422159.1 | 2094539.6 | 36 | 18 | CONCRETE | |
| 43 | N/A | GDOT | | | | | | 1422149.8 | 2094539.9 | 5 | 4 | CONCRETE | PEDESTRIAN POLE |
| 44 | N/A | GPC | GPC | ATT | | | | 1422268.8 | 2094573.8 | 51 | 14 | WOOD | |
| 45 | 1940 | GPC | GPC | ATT | | | | 1422338.9 | 2094582.7 | 33 | 12 | WOOD | ELECTRIC TRANSFORMER & SITE LIGHT ATTACHED |
| 46 | N/A | GDOT | | | | GDOT | | 1422004.1 | 2094523.3 | 36 | 18 | CONCRETE | (2) PEDESTRIAN CROSSWALK SIGNS ATTACHED |
| 47 | N/A | GDOT | | | | | | 1422007.1 | 2094532.9 | 5 | 4 | STEEL | PEDESTRIAN POLE |
| 48 | 375404 | GPC | GPC | ATT | | | | 1421882.1 | 2094570.2 | 53 | 14 | WOOD | ELEC TRANSFORMER ATTACHED, ELEC & TELE DROPS |
| 49 | N/A | GPC | GPC | | | | | 1421931.7 | 2094502.8 | 33 | 8 | WOOD | ELECTRIC DROP |
| 50 | N/A | GDOT | | | | | | 1422014.9 | 2094622.0 | 4 | 4 | STEEL | PEDESTRIAN POLE |
| 51 | N/A | GDOT | | | | GDOT | | 1422009.3 | 2094627.3 | 36 | 18 | CONCRETE | PEDESTRIAN CROSSWALK SIGN ATTACHED |
| 52 | 91 | GPC | GPC | | | | | 1421936.1 | 2095413.4 | 66 | 18 | WOOD | TRANSMISSION |
| 53 | 31 | GPC | GPC | | | | | 1421990.5 | 2095390.9 | 74 | 24 | STEEL | TRANSMISSION |

GEORGIA REGISTERED Certified No. 29697 PROFESSIONAL ENGINEER HANNAH J. BELL

InfraMap CORP
Utility Locators • Surveyors • Consulting Engineers
10365 Cedar Ln., Glen Allen, VA 23059-1925
(804) 550-2937 (800) 863-3748 Fax (804) 550-3296

SCALE: NOT TO SCALE

REVISION DATES

STATE OF GEORGIA
DEPARTMENT OF TRANSPORTATION
OFFICE: UTILITIES

UTILITY PLANS
POLE DATA

SR 61, PAULDING COUNTY
PI#621570-
TASK ORDER#1 (JOB ORDER#4)

DRAWING No. 24-0D

GPLN WIRE04 WIRE04 WIRE04 WIRE04

...\FinalSubmittal\621570-ut0D.dgn 5/28/2014 12:44:34 PM vmolinary

| POLE # | POLE ID | POLE OWNER | UTILITY OWNERS ATTACHED | | | | | NORTHING | EASTING | HT. (FT) | DIA. (IN) | MAT'L | MISC. |
|---|---|---|---|---|---|---|---|---|---|---|---|---|---|
| | | | ELEC. | TELECOM | CABLE TV | TRAFFIC | OTHER | | | | | | |
| 54 | HH609-10A | GPC | GPC | ATT | CMC | | | 1422147.2 | 2095721.6 | 43 | 14 | WOOD | |
| 54B | 375520 | GPC | GPC | | | | | 1422145.0 | 2095733.3 | 33 | 12 | WOOD | ELEC TRANSFORMER ATTACHED, ELECTRIC DROP |
| 56 | N/A | GDOT | GPC | | | GDOT | | 1422466.7 | 2096893.3 | 36 | 18 | CONCRETE | |
| 57 | N/A | GDOT | | | | | | 1422510.2 | 2096944.3 | 12 | 4 | STEEL | PEDESTRIAN POLE |
| 58 | N/A | GDOT | | | | | | 1422515.2 | 2097006.2 | 12 | 4 | STEEL | PEDESTRIAN POLE |
| 59 | N/A | GDOT | | | | GDOT | | 1422507.4 | 2097060.3 | 37 | 18 | CONCRETE | |
| 60 | N/A | GPC | GPC | ATT | | | | 1422038.0 | 2096756.6 | 25 | 6 | WOOD | SITE LIGHT ATTACHED |
| 61 | N/A | GDOT | | | | GDOT | | 1422209.9 | 2096120.2 | 33 | 18 | CONCRETE | |
| 62 | N/A | GDOT | | | | | | 1422209.7 | 2096147.6 | 11 | 4 | STEEL | PEDESTRIAN POLE |
| 63 | N/A | GDOT | | | | | | 1422176.5 | 2096203.6 | 12 | 4 | STEEL | PEDESTRIAN POLE |
| 64 | N/A | GDOT | | | | GDOT | | 1422157.3 | 2096209.1 | 35 | 18 | CONCRETE | |
| 65 | N/A | GDOT | | | | GDOT | | 1422295.7 | 2096310.9 | 41 | 18 | CONCRETE | |
| 66 | N/A | GDOT | | | | | | 1422320.5 | 2096216.0 | 12 | 4 | STEEL | PEDESTRIAN POLE |
| 67 | N/A | GDOT | | | | GDOT | | 1422359.9 | 2096196.6 | 32 | 18 | CONCRETE | TRAFFIC CONTROL DROP |
| 68 | 10518 | GPC | GPC, GSPC | ATT | | | GUY | 1422383.7 | 2096941.7 | 58 | 14 | WOOD | GPC ELEC TRANS & SITE LIGHT ATTACHED, TELE DROP |
| 69 | N/A | GSPC | GSPC | | | | | 1422381.0 | 2097049.1 | 50 | 14 | WOOD | ELEC TRANSFORMER ATTACHED, ELEC DROP |
| 70 | 54216014 | GSPC | | | CMC | | GUY | 1422382.6 | 2097047.5 | 36 | 14 | WOOD | CATV CUT AT POLE |
| 71 | N/A | GDOT | | | | GDOT | | 1422354.9 | 2097040.7 | 22 | 18 | CONCRETE | OVERHEAD TRAFFIC CONTROL SIGNS |
| 72 | N/A | GDOT | | | | GDOT | | 1422355.6 | 2096941.5 | 30 | 18 | CONCRETE | OVERHEAD TRAFFIC CONTROL SIGNS |
| 73 | N/A | GSPC | | | CMC | | | 1422303.1 | 2097041.0 | 24 | 12 | WOOD | |
| 74 | N/A | GSPC | GSPC | ATT | CMC | | | 1422186.3 | 2097048.2 | 49 | 14 | WOOD | ELEC TRANS ATTACHED, CATV ENDS@POLE 74, TELE DROP |
| 75 | N/A | GPC | GPC, GSPC | ATT | | | | 1422201.2 | 2096915.9 | 51 | 14 | WOOD | (2) SITE LIGHTS ATTACHED, (2) GSPC ELECTRIC DROPS |
| 76 | 30A | GPC | GPC | ATT | CMC | | | 1422014.5 | 2096837.6 | 35 | 12 | WOOD | ELECTRIC, TELEPHONE & CATV DROPS |
| 77 | L1180 | GPC | GPC | ATT | CMC | | | 1421807.7 | 2096747.4 | 37 | 12 | WOOD | (3) TELE DROPS, (4) TELE (FO) DROPS, ELEC DROP |
| 78 | 54216012 | GSPC | GSPC | ATT | | | | 1421952.0 | 2096958.8 | 43 | 14 | WOOD | ELECTRIC DROP, TELEPHONE DROP |

| POLE # | POLE ID | POLE OWNER | UTILITY OWNERS ATTACHED | | | | | NORTHING | EASTING | HT. (FT) | DIA. (IN) | MAT'L | MISC. |
|---|---|---|---|---|---|---|---|---|---|---|---|---|---|
| | | | ELEC. | TELECOM | CABLE TV | TRAFFIC | OTHER | | | | | | |
| 79 | N/A | GSPC | | ATT | | | | 1421775.0 | 2097102.2 | 38 | 12 | WOOD | ELECTRIC TRANSFORMER ATTACHED, ELEC DROP |
| 80 | N/A | GSPC | GSPC | | | | | 1421788.6 | 2096877.5 | 35 | 10 | WOOD | |
| 81 | 54216028 | GSPC | | ATT | | | | 1421791.9 | 2096847.2 | 25 | 12 | WOOD | |
| 82 | 50224/54216028 | GSPC | GSPC | ATT | | | | 1421787.2 | 2096844.0 | 48 | 14 | WOOD | (2)E TRANS&ANT ATT'D, (6)E DROPS TO E BOX ATT'D,T CUT @POLE |
| 83 | N/A | GSPC | GSPC | | | | | 1421733.0 | 2096952.2 | 23 | 6 | WOOD | SITE LIGHT ATTACHED |
| 84 | N/A | GDOT | GPC | | | GDOT | | 1421754.6 | 2096809.7 | 28 | 18 | CONCRETE | TRAFFIC CONTROL LIGHTS OVERHEAD, TC BOX ATTACHED |
| 85 | N/A | GDOT | GPC | | | GDOT | | 1421787.8 | 2096753.5 | 27 | 13 | CONCRETE | TRAFFIC CONTROL LIGHTS OVERHEAD |
| 86 | N/A | ATT | | ATT | | | | 1421704.9 | 2096670.3 | 28 | 8 | WOOD | |
| 87 | N/A | ATT | | ATT | | | | 1421580.3 | 2096582.7 | 44 | 12 | WOOD | (2) TELEPHONE (FIBER OPTIC) DROPS |
| 87A | N/A | GSPC | | | | | (7) GUYS | 1421588.4 | 2096586.0 | 47 | 14 | WOOD | |
| 88 | 15 | ATT | | ATT | | | | 1421423.1 | 2096467.2 | 29 | 8 | WOOD | TELEPHONE DROP |
| 89 | N/A | GSPC | GSPC | ATT | | | | 1421472.5 | 2096353.0 | 24 | 8 | WOOD | |
| 90 | N/A | GSPC | GSPC | ATT | CMC | | (7) GUYS | 1421546.8 | 2096682.1 | 61 | 15 | WOOD | |
| 91 | N/A | ATT | | ATT | | | | 1421393.4 | 2096572.3 | 21 | 12 | WOOD | TELEPHONE (FIBER OPTIC) DROP |
| 92 | N/A | GSPC | GSPC | | CMC | | | 1421390.7 | 2096571.8 | 40 | 14 | WOOD | ELECTRIC TRANSFORMER ATTACHED |
| 92A | N/A | GSPC | GSPC | | | | | 1421351.0 | 2096645.4 | 25 | 8 | WOOD | |
| 93 | N/A | GSPC | GSPC | | | | (7) GUYS | 1421441.8 | 2096929.1 | 48 | 14 | WOOD | |
| 94 | N/A | GSPC | GSPC | ATT | CMC | | (7) GUYS | 1421435.0 | 2096923.2 | 47 | 14 | WOOD | |
| 94A | N/A | ATT | | ATT | | | | 1421279.7 | 2096770.3 | 21 | 8 | WOOD | |
| 95 | N/A | GSPC | GSPC | ATT | CMC | | | 1421231.1 | 2097086.6 | 45 | 14 | WOOD | ELECTRIC TRANSFORMER ATTACHED |
| 96 | N/A | GSPC | GSPC | ATT | CMC | | | 1421268.4 | 2096483.1 | 39 | 14 | WOOD | |
| 97 | N/A | GSPC | | ATT | CMC | | | 1421285.6 | 2096480.7 | 23 | 12 | WOOD | NO ELECTRIC, POLE CUT ABOVE CATV LINE |
| 98 | N/A | GPC | GPC | | | | | 1421032.3 | 2096500.1 | 47 | 18 | WOOD | TRANSMISSION |
| 99 | N/A | GPC | GPC | | | | | 1421051.1 | 2096515.7 | 70 | 18 | WOOD | TRANSMISSION |
| 100 | N/A | GSPC | GSPC | ATT | CMC | | | 1421123.5 | 2096380.1 | 35 | 14 | WOOD | |

GEORGIA REGISTERED 6/4/14 No. 29697 PROFESSIONAL ENGINEER HANNAH J. BELL


InfraMap CORP
Utility Locators • Surveyors • Consulting Engineers
10365 Cedar Ln., Glen Allen, VA 23059-1925
(804) 550-2937 (800) 863-3748 Fax (804) 550-3296


SCALE: NOT TO SCALE

REVISION DATES

STATE OF GEORGIA
DEPARTMENT OF TRANSPORTATION
OFFICE: UTILITIES
UTILITY PLANS
POLE DATA
SR 61, PAULDING COUNTY
PI#621570-
TASK ORDER#1 (JOB ORDER#4)

DRAWING No. 24-0E

GPLN 0007354 0007344 0007824 0007814

...\FinalSubmittal\621570-ut0E.dgn 5/28/2014 12:45:12 PM vmolinary

| POLE # | POLE ID | POLE OWNER | UTILITY OWNERS ATTACHED | | | | | NORTHING | EASTING | HT. (FT) | DIA. (IN) | MAT'L | MISC. |
|---|---|---|---|---|---|---|---|---|---|---|---|---|---|
| | | | ELEC. | TELECOM | CABLE TV | TRAFFIC | OTHER | | | | | | |
| 101 | N/A | GSPC | GSPC | ATT | CMC | | | 1420985.0 | 2096285.4 | 48 | 14 | WOOD | ELECTRIC TRANSFORMER ATTACHED |
| 102 | N/A | GSPC | | ATT | CMC | | | 1420963.4 | 2096264.0 | 29 | 14 | WOOD | |
| 103 | N/A | GSPC | GSPC | ATT | | | | 1421265.4 | 2096136.2 | 36 | 10 | WOOD | ELECTRIC TRANSFORMER & (2) SITE LIGHTS ATTACHED |
| 104 | N/A | ATT | | ATT | CMC | | | 1421193.2 | 2096301.7 | 35 | 10 | WOOD | CATV CUT AT POLE |
| 105 | 33 | GPC | GPC | | | | | 1421349.8 | 2096160.3 | 57 | 18 | WOOD | TRANSMISSION |
| 106 | N/A | GPC | GPC | | | | | 1421323.6 | 2096151.3 | 43 | 18 | WOOD | TRANSMISSION |
| 107 | 1717 | ATT | GSPC | ATT | CMC | | | 1420957.3 | 2096132.4 | 34 | 10 | WOOD | |
| 107A | 18 | ATT | | ATT | | | | 1420680.3 | 2095932.4 | 30 | 10 | WOOD | |
| 108 | 18 1/2 | ATT | GSPC | ATT | CMC | | | 1420469.3 | 2095780.4 | 29 | 10 | WOOD | SITE LIGHT ATTACHED |
| 109 | N/A | GSPC | GSPC | ATT | CMC | | | 1420745.8 | 2096106.9 | 51 | 14 | WOOD | ELECTRIC TRANSFORMER & SITE LIGHT ATTACHED |
| 109A | N/A | GSPC | GSPC | ATT | | | | 1420796.6 | 2096193.7 | 22 | 8 | WOOD | |
| 110 | N/A | GSPC | | | | | | 1420744.2 | 2096105.1 | 28 | 12 | WOOD | NO ATTACHMENTS, ABANDONED |
| 111 | N/A | GSPC | GSPC | | CMC | | | 1420563.7 | 2095975.5 | 44 | 14 | WOOD | |
| 112 | N/A | GSPC | | ATT | CMC | | | 1420552.1 | 2095968.3 | 22 | 12 | WOOD | |
| 113 | N/A | GSPC | GSPC | ATT | CMC | | | 1420390.8 | 2095850.5 | 48 | 14 | WOOD | ELECTRIC TRANSFORMER ATTACHED |
| 114 | N/A | GSPC | GSPC | | | | | 1420283.9 | 2095861.4 | 24 | 8 | WOOD | |
| 115 | N/A | GSPC | GSPC | ATT | CMC | | | 1420233.3 | 2095737.8 | 48 | 14 | WOOD | ELECTRIC TRANSFORMER ATTACHED |
| 116 | N/A | GSPC | GSPC | ATT | CMC | | | 1420040.5 | 2095601.5 | 48 | 14 | WOOD | ELEC TRANSFORMER ATTACHED,(2) TELE (FO) DROPS |
| 117 | 20 | ATT | | ATT | | | | 1420133.6 | 2095539.5 | 22 | 6 | WOOD | |
| 118 | 19 | ATT | GSPC | ATT | CMC | | | 1420370.4 | 2095709.6 | 36 | 12 | WOOD | |
| 119 | 11 | GPC | GPC, GSPC | ATT | CMC | | (4) GUYS | 1419839.7 | 2095458.6 | 82 | 30 | CONCRETE | START OF GPC TRANSMISSION |
| 120 | 10 | GPC | GPC | | | | | 1419845.1 | 2095813.9 | 78 | 30 | CONCRETE | TRANSMISSION |
| 121 | 12 | GPC | GPC, GSPC | ATT | CMC | | | 1419581.8 | 2095280.0 | 83 | 30 | CONCRETE | GPC TRANSMISSION |
| 122 | 13 | GPC | GPC, GSPC | | CMC | | | 1419327.5 | 2095097.0 | 78 | 30 | CONCRETE | GPC TRANSMISSION, GSPC ELEC TRANS. ATTACHED |
| 123 | N/A | GSPC | GSPC | | | | | 1419285.3 | 2095157.5 | 38 | 12 | WOOD | |

| POLE # | POLE ID | POLE OWNER | UTILITY OWNERS ATTACHED | | | | | NORTHING | EASTING | HT. (FT) | DIA. (IN) | MAT'L | MISC. |
|---|---|---|---|---|---|---|---|---|---|---|---|---|---|
| | | | ELEC. | TELECOM | CABLE TV | TRAFFIC | OTHER | | | | | | |
| 124 | N/A | GSPC | GSPC | | | | | 1419254.9 | 2095434.1 | 38 | 12 | WOOD | |
| 125 | N/A | GSPC | GSPC | | | | | 1419347.7 | 2094982.7 | 29 | 10 | WOOD | |
| 126 | N/A | ATT | | ATT | | | | 1419413.6 | 2095022.3 | 24 | 8 | WOOD | TELEPHONE DROP |
| 127 | N/A | ATT | GSPC | ATT | CMC | | | 1419531.4 | 2095065.6 | 33 | 10 | WOOD | TELEPHONE DROP |
| 128 | N/A | GSPC | GSPC | ATT | CMC | | | 1419529.2 | 2094997.7 | 33 | 10 | WOOD | ELECTRIC TRANSFORMER ATTACHED |
| 129 | N/A | ATT | | ATT | | | | 1419619.8 | 2095171.2 | 29 | 12 | WOOD | |
| 130 | 64-01-5-012 / 100 AM | GSPC | GSPC | ATT | CMC | | | 1419621.2 | 2095170.5 | 48 | 14 | WOOD | |
| 131 | N/A | GPC | | | | | (4) GUYS | 1419635.9 | 2095322.5 | 51 | 30 | CONCRETE | |
| 132 | 21.5 | ATT | | ATT | | | | 1419642.0 | 2095330.2 | 29 | 8 | WOOD | |
| 133 | 21 | ATT | | ATT | | | | 1419660.7 | 2095343.3 | 26 | 8 | WOOD | |
| 134 | N/A | ATT | | ATT | | | | 1419697.9 | 2095131.4 | 31 | 10 | WOOD | |
| 135 | N/A | GSPC | GSPC | | CMC | | | 1419699.7 | 2095132.7 | 29 | 12 | WOOD | ELECTRIC TRANSFORMER & SITE LIGHT ATTACHED |
| 136 | N/A | GSPC | GSPC | ATT | CMC | | | 1419852.0 | 2095165.2 | 41 | 14 | WOOD | ELECTRIC TRANSFORMER ATTACHED |
| 137 | N/A | GSPC | GSPC | | CMC | | | 1419913.8 | 2095035.2 | 31 | 12 | WOOD | ELECTRIC TRANSFORMER ATTACHED |
| 138 | N/A | ATT | GSPC | ATT | CMC | | | 1419905.7 | 2095230.9 | 34 | 10 | WOOD | TELEPHONE SERVICE CUT AT POLE FROM POLE 132 |
| 139 | N/A | GSPC | GSPC | ATT | CMC | | | 1420088.3 | 2095241.5 | 43 | 14 | WOOD | |
| 140 | N/A | GSPC | | ATT | | | | 1419365.9 | 2094883.2 | 29 | 12 | WOOD | SITE LIGHT ATTACHED |
| 141 | N/A | ATT | | ATT | | | | 1419127.2 | 2094814.1 | 29 | 10 | WOOD | |
| 142 | N/A | GSPC | GSPC | ATT | | | | 1419236.9 | 2095719.8 | 38 | 12 | WOOD | ELECTRIC TRANSFORMER ATTACHED |
| 143 | N/A | GSPC | GSPC | | | | | 1419328.1 | 2095630.1 | 25 | 8 | WOOD | |
| 144 | N/A | GSPC | GSPC | ATT | | | | 1419041.1 | 2095718.9 | 28 | 10 | WOOD | |
| 145 | N/A | ATT | | ATT | | | | 1419176.5 | 2095832.6 | 30 | 8 | WOOD | |
| 146 | N/A | GSPC | GSPC | | | | | 1419182.5 | 2096061.5 | 34 | 12 | WOOD | |
| 147 | N/A | GSPC | GSPC | ATT | CMC | | | 1418867.7 | 2094818.2 | 43 | 14 | WOOD | ELEC TRANSFORMER & SITE LIGHT ATTACHED, ELEC & TELE DROPS |
| 148 | N/A | GSPC | GSPC | | CMC | | | 1418918.6 | 2094223.4 | 38 | 14 | WOOD | ELECTRIC TRANSFORMER ATTACHED |

GEORGIA REGISTERED 6/4/14 No. 29597 PROFESSIONAL ENGINEER HANNAH J. BELL

InfraMap CORP
Utility Locators • Surveyors • Consulting Engineers
10365 Cedar Ln., Glen Allen, VA 23059-1925
(804) 550-2937 (800) 863-3748 Fax (804) 550-3296

SCALE: NOT TO SCALE

REVISION DATES

STATE OF GEORGIA
DEPARTMENT OF TRANSPORTATION
OFFICE: UTILITIES
UTILITY PLANS
POLE DATA
SR 61, PAULDING COUNTY
PI#621570-
TASK ORDER#1 (JOB ORDER#4)
DRAWING No. 24-0F

GPLN MIDT2B5 MIDT3A5 MIDT3B5 MIDT4B5 MIDT5B5

| POLE # | POLE ID | POLE OWNER | UTILITY OWNERS ATTACHED | | | | | NORTHING | EASTING | HT. (FT) | DIA. (IN) | MAT'L | MISC. |
|---|---|---|---|---|---|---|---|---|---|---|---|---|---|
| | | | ELEC. | TELECOM | CABLE TV | TRAFFIC | OTHER | | | | | | |
| 149 | N/A | GSPC | GSPC | | CMC | | | 1418850.0 | 2094752.8 | 39 | 14 | WOOD | |
| 150 | N/A | GSPC | GSPC | | CMC | | | 1419093.1 | 2094929.1 | 48 | 14 | WOOD | |
| 152 | N/A | GSPC | GSPC | | CMC | | | 1419117.5 | 2094686.3 | 34 | 12 | WOOD | |
| 153 | 14 | GPC | GPC, GSPC | | CMC | | | 1418946.4 | 2094824.1 | 86 | 30 | CONCRETE | GPC TRANSMISSION |
| 154 | 15 | GPC | GPC, GSPC | | CMC | | | 1418723.5 | 2094862.1 | 83 | 30 | CONCRETE | GPC TRANSMISSION |
| 155 | 16 | GPC | GPC, GSPC | | CMC | | | 1418468.4 | 2094478.1 | 83 | 30 | CONCRETE | GPC TRANSMISSION, GSPC ELEC TRANS. ATTACHED |
| 156 | N/A | GSPC | GSPC | | CMC | | | 1418290.8 | 2094351.5 | 47 | 14 | WOOD | |
| 157 | 17 | GPC | GPC, GSPC | | CMC | | | 1418113.5 | 2094224.0 | 98 | 36 | STEEL | GPC TRANSMISSION |
| 158 | N/A | GSPC | GSPC | | | | GUY | 1418059.1 | 2094193.6 | 44 | 12 | WOOD | |
| 159 | N/A | GSPC | GSPC | | CMC | | GUY | 1418058.9 | 2094180.5 | 43 | 14 | WOOD | |
| 160 | 64017012 | GSPC | GSPC | ATT | CMC | | | 1417900.6 | 2094106.5 | 34 | 14 | WOOD | ELECTRIC & TELEPHONE DROPS |
| 161 | 25.5 | ATT | | ATT | | | | 1418703.4 | 2094513.0 | 23 | 10 | WOOD | (2) TELEPHONE DROPS |
| 162 | 26 | ATT | GSPC | ATT | CMC | | | 1418600.4 | 2094437.2 | 29 | 10 | WOOD | |
| 163 | 27 | ATT | | ATT | | | | 1418316.3 | 2094233.0 | 25 | 8 | WOOD | |
| 164 | N/A | ATT | | | CMC | | | 1418168.7 | 2094078.9 | 26 | 8 | WOOD | |
| 165 | N/A | GSPC | GSPC | | | | | 1418195.2 | 2094058.9 | 47 | 14 | WOOD | ELECTRIC TRANSFORMER ATTACHED |
| 166 | 28 | ATT | | ATT | | | | 1418021.2 | 2094019.4 | 25 | 8 | WOOD | |
| 167 | 29 | ATT | GSPC | ATT | | | | 1417910.0 | 2093950.3 | 29 | 10 | WOOD | SITE LIGHT ATT'D, ABAND. SERVICE LINE HANGS DOWN ON POLE |
| 168 | N/A | ATT | | ATT | | | GUY | 1417726.8 | 2093841.8 | 28 | 10 | WOOD | (2) TELEPHONE (FIBER OPTIC) DROPS, MID-SPAN SLICE TO POLE 171 |
| 169 | N/A | GSPC | GSPC | | CMC | | | 1417742.9 | 2094017.6 | 34 | 12 | WOOD | ELECTRIC TRANSFORMER ATTACHED |
| 170 | 18 | GPC | GPC | | | | | 1417847.5 | 2094075.9 | 79 | 30 | CONCRETE | TRANSMISSION |
| 171 | N/A | GSPC | GSPC | ATT | CMC | | | 1417896.8 | 2093866.0 | 40 | 12 | WOOD | TELE MID-SPAN SPLICE TO POLE 168 |
| 172 | N/A | GSPC | GSPC | ATT | CMC | | | 1417997.2 | 2093764.8 | 40 | 12 | WOOD | ELEC DROP, TELE & CATV SERVICE DROPS |
| 173 | N/A | GSPC | GSPC | ATT | CMC | | | 1418429.5 | 2093850.8 | 48 | 14 | WOOD | ELECTRIC TRANSFORMER ATTACHED |
| 174 | N/A | GSPC | GSPC | ATT | CMC | | | 1418678.9 | 2093853.8 | 52 | 14 | WOOD | ELECTRIC TRANSFORMER & SITE LIGHT ATTACHED |

| POLE # | POLE ID | POLE OWNER | UTILITY OWNERS ATTACHED | | | | | NORTHING | EASTING | HT. (FT) | DIA. (IN) | MAT'L | MISC. |
|---|---|---|---|---|---|---|---|---|---|---|---|---|---|
| | | | ELEC. | TELECOM | CABLE TV | TRAFFIC | OTHER | | | | | | |
| 175 | N/A | GSPC | | | | | | 1418677.0 | 2093654.3 | 27 | 12 | WOOD | STUB POLE (TOP CUT OFF), ABANDONED |
| 176 | N/A | ATT | | ATT | | | | 1418673.7 | 2093784.0 | 30 | 8 | WOOD | TELEPHONE PEDESTAL AT BASE OF POLE |
| 177 | 19 | GPC | GPC, GSPC | | CMC | | | 1417531.8 | 2093898.5 | 78 | 30 | CONCRETE | GPC TRANSMISSION |
| 178 | N/A | GSPC | GSPC | | CMC | | | 1417400.3 | 2093804.9 | 47 | 14 | WOOD | ELECTRIC TRANSFORMER ATTACHED, CATV DROP |
| 179 | 20 | GPC | GPC, GSPC | ATT | CMC | | | 1417416.1 | 2093859.8 | 83 | 30 | CONCRETE | GPC TRANSMISSION |
| 180 | 31 | ATT | GSPC | ATT | | | | 1417457.9 | 2093714.9 | 35 | 10 | WOOD | GDOT TC BOX ATTACHED FOR SCHOOL LIGHTS |
| 181 | N/A | ATT | | | | | GUY | 1417748.6 | 2093798.7 | 20 | 6 | WOOD | |
| 182 | N/A | ATT | | ATT | | | | 1417318.4 | 2093851.3 | 30 | 8 | WOOD | TELEPHONE DROP |
| 183 | N/A | ATT | | ATT | | | | 1417071.8 | 2093577.4 | 24 | 10 | WOOD | TELEPHONE DROP |
| 184 | 21 | GPC | GPC, GSPC | ATT | CMC | | | 1417076.1 | 2093573.2 | 79 | 30 | CONCRETE | GPC TRANSMISSION |
| 185 | N/A | GSPC | GSPC | ATT | CMC | | | 1417137.3 | 2093572.4 | 44 | 14 | WOOD | ELEC TRANS&SITE LIGHT ATTACHED,(2)TELE DROPS |
| 186 | N/A | GSPC | GSPC | ATT | CMC | | | 1417142.6 | 2093388.9 | 43 | 14 | WOOD | ELEC TRANS&SITE LIGHT ATTACHED,(2) TELE DROPS,FO DROP |
| 187 | N/A | GSPC | GSPC | ATT | CMC | | | 1417120.7 | 2093212.3 | 44 | 14 | WOOD | |
| 188 | N/A | GSPC | GSPC | | | | | 1417040.5 | 2093855.5 | 39 | 12 | WOOD | ELECTRIC TRANSFORMER ATTACHED |
| 189 | N/A | GSPC | GSPC | ATT | CMC | | | 1416884.7 | 2093521.2 | 39 | 12 | WOOD | |
| 190 | 22 | GPC | GPC, GSPC | ATT | CMC | | | 1416699.4 | 2093471.9 | 79 | 30 | CONCRETE | GPC TRANSMISSION |
| 191 | N/A | GSPC | GSPC | ATT | CMC | | | 1416682.8 | 2093206.0 | 38 | 14 | WOOD | |
| 191A | N/A | GSPC | GSPC | ATT | CMC | | | 1416540.9 | 2093210.3 | 28 | 12 | WOOD | ELECTRIC DROP |
| 191B | N/A | GSPC | GSPC | ATT | | | | 1416384.1 | 2092962.6 | 39 | 14 | WOOD | ELECTRIC TRANSFORMER ATTACHED |
| 191C | N/A | GSPC | | ATT | | | | 1416736.4 | 2092939.2 | 41 | 14 | WOOD | |
| 192 | N/A | GSPC | | | | | | 1416680.1 | 2093801.5 | 38 | 14 | WOOD | ABANDONED |
| 193 | N/A | GSPC | GSPC | | | | | 1416623.2 | 2093817.7 | 30 | 8 | WOOD | |
| 194 | 33 | ATT | | ATT | | | | 1416638.5 | 2093465.5 | 26 | 10 | WOOD | MID-SPAN SPLICE |
| 194A | N/A | PCTC | | | | PCTC | | 1416587.6 | 2093457.9 | 46 | 13 | CONCRETE | |
| 194B | N/A | PCTC | | | | PCTC | | 1416560.7 | 2093565.6 | 32 | 13 | CONCRETE | |

GEORGIA REGISTERED 6/4/14 No. 25597 PROFESSIONAL ENGINEER MANNAH J. BELL

InfraMap CORP
Utility Locators • Surveyors • Consulting Engineers
10365 Cedar Ln., Glen Allen, VA 23059-1925
(804) 550-2937 (800) 863-3748 Fax (804) 550-3296

SCALE: NOT TO SCALE

REVISION DATES

STATE OF GEORGIA
DEPARTMENT OF TRANSPORTATION
OFFICE: UTILITIES
UTILITY PLANS
POLE DATA
SR 61, PAULDING COUNTY
PI#621570-
TASK ORDER#1 (JOB ORDER#4)

DRAWING No. 24-0G

GPLN MIGS1B48 MIGS1B49 MIGS1R26 MIGS1R34

...\FinalSubmittal\621570-ut0G.dgn 5/28/2014 12:47:13 PM vmolinary

| POLE # | POLE ID | POLE OWNER | UTILITY OWNERS ATTACHED | | | | | NORTHING | EASTING | HT. (FT) | DIA. (IN) | MAT'L | MISC. |
|---|---|---|---|---|---|---|---|---|---|---|---|---|---|
| | | | ELEC. | TELECOM | CABLE TV | TRAFFIC | OTHER | | | | | | |
| 194C | N/A | PCTC | | | | PCTC | | 1416685.7 | 2093595.5 | 32 | 13 | CONCRETE | |
| 194D | N/A | PCTC | | | | PCTC | | 1416716.5 | 2093494.4 | 32 | 13 | CONCRETE | |
| 194E | N/A | GSPC | GSPC | ATT | | | | 1416713.8 | 2093607.2 | 38 | 12" | WOOD | TRANSFORMER ATTACHED, ELECTRIC & TELEPHONE DROPS |
| 195 | N/A | GSPC | GSPC | ATT | CMC | | | 1416509.3 | 2093421.7 | 34 | 12 | WOOD | |
| 196 | 23 | GPC | GPC, GSPC | ATT | CMC | | GUY | 1416316.4 | 2093370.7 | 83 | 30 | CONCRETE | GPC TRANSMISSION |
| 197 | N/A | GSPC | GSPC | | CMC | | | 1416353.1 | 2093212.8 | 37 | 12 | WOOD | (3) ELECTRIC TRANSFORMERS ATTACHED |
| 198 | N/A | GSPC | GSPC | ATT | | | | 1416285.1 | 2093506.3 | 37 | 12 | WOOD | (3) ELECTRIC TRANSFORMERS ATTACHED |
| 199 | N/A | ATT | | ATT | | | | 1416301.2 | 2093483.9 | 29 | 10 | WOOD | (5) TELEPHONE (FIBER OPTIC) DROPS |
| 200 | N/A | GSPC | GSPC | ATT | CMC | | | 1416126.9 | 2093321.5 | 38 | 12 | WOOD | |
| 201 | 24 | GPC | GPC, GSPC | ATT | CMC | | | 1415937.9 | 2093271.9 | 92 | 30 | CONCRETE | GPC TRANSMISSION |
| 202 | N/A | ATT | | ATT | | | GUY | 1416320.8 | 2093381.4 | 27 | 12 | WOOD | |
| 203 | N/A | ATT | | ATT | | | | 1415972.4 | 2093290.5 | 32 | 12 | WOOD | |
| 204 | N/A | GSPC | GSPC | ATT | CMC | | | 1415971.6 | 2093392.6 | 47 | 14 | WOOD | |
| 205 | N/A | GSPC | GSPC | ATT | | | | 1416163.3 | 2093471.6 | 25 | 8 | WOOD | ELECTRIC & TELEPHONE DROPS |
| 206 | N/A | GSPC | GSPC | ATT | CMC | | | 1415965.1 | 2093733.7 | 39 | 12 | WOOD | |
| 207 | N/A | ATT | | ATT | | | GUY | 1415574.4 | 2093189.2 | 30 | 12 | WOOD | |
| 208 | N/A | ATT | | ATT | | | GUY | 1415551.8 | 2093279.4 | 30 | 12 | WOOD | (2) TELEPHONE (FIBER OPTIC) DROPS |
| 209 | 25 | GPC | GPC, GSPC | ATT | CMC | | | 1415549.1 | 2093293.8 | 87 | 30 | CONCRETE | GPC TRANSMISSION |
| 210 | N/A | GSPC | GSPC | ATT | CMC | | | 1415523.6 | 2093290.0 | 42 | 14 | WOOD | |
| 211 | 63109015 | GSPC | GSPC | ATT | CMC | | | 1415301.4 | 2093229.6 | 33 | 14 | WOOD | |
| 212 | N/A | GSPC | GSPC | ATT | CMC | | | 1415188.0 | 2093197.9 | 25 | 6 | WOOD | SITE LIGHT ATTACHED |
| 213 | 26 | GPC | GPC, GSPC | ATT | CMC | | | 1415061.1 | 2093166.4 | 97 | 30 | CONCRETE | GPC TRANSMISSION, GSPC ELEC TRANS. ATTACHED |
| 214 | N/A | GSPC | GSPC | | CMC | | | 1415057.1 | 2093152.5 | 38 | 12 | WOOD | ELECTRIC SERVICE DROP FOR TRAFFIC CONTROL |
| 215 | N/A | ATT | | ATT | | | | 1415125.9 | 2093265.7 | 19 | 8 | WOOD | |
| 216 | 37 | ATT | | ATT | | | | 1415250.1 | 2093101.2 | 32 | 12 | WOOD | |

| POLE # | POLE ID | POLE OWNER | UTILITY OWNERS ATTACHED | | | | | NORTHING | EASTING | HT. (FT) | DIA. (IN) | MAT'L | MISC. |
|---|---|---|---|---|---|---|---|---|---|---|---|---|---|
| | | | ELEC. | TELECOM | CABLE TV | TRAFFIC | OTHER | | | | | | |
| 217 | N/A | GSPC | GSPC | | | | | 1415124.4 | 2093265.0 | 23 | 8 | WOOD | |
| 218 | N/A | GSPC | GSPC | | | | | 1415023.0 | 2093241.3 | 29 | 12 | WOOD | |
| 219 | 63-15-3-010/211NC | GSPC | GSPC | ATT | CMC | | | 1414841.4 | 2093087.9 | 50 | 14 | WOOD | TELEPHONE SERVICE DROP, ELECTRIC FAULT INDICATOR ATTACHED |
| 220 | 38 | ATT | | ATT | | | | 1414981.0 | 2093031.2 | 23 | 8 | WOOD | |
| 221 | 39 | ATT | | ATT | | | | 1414883.9 | 2092947.2 | 29 | 12 | WOOD | TELEPHONE DROP |
| 223 | N/A | GSPC | GSPC | ATT | CMC | | | 1414882.0 | 2092849.6 | 39 | 12 | WOOD | |
| 224 | 27 | GPC | GPC, GSPC | ATT | CMC | | | 1414654.1 | 2092936.0 | 88 | 30 | CONCRETE | GPC TRANSMISSION |
| 225 | N/A | GSPC | GSPC | ATT | CMC | | | 1414725.2 | 2092786.3 | 32 | 12 | WOOD | |
| 226 | N/A | ATT | | ATT | CMC | | | 1414684.0 | 2093052.0 | 28 | 8 | WOOD | |
| 227 | N/A | GSPC | GSPC | ATT | | | | 1414628.8 | 2093162.4 | 39 | 12 | WOOD | ELECTRIC TRANSFORMER & SITE LIGHT ATTACHED |
| 228 | N/A | ATT | GSPC | ATT | CMC | | | 1414589.0 | 2093161.4 | 24 | 8 | WOOD | |
| 229 | N/A | GSPC | GSPC | ATT | CMC | | | 1414456.9 | 2092884.3 | 34 | 12 | WOOD | |
| 230 | N/A | ATT | | ATT | | | | 1414454.8 | 2092862.0 | 24 | 10 | WOOD | |
| 231 | 28 | GPC | GPC, GSPC | ATT | CMC | | | 1414274.3 | 2092836.6 | 79 | 30 | CONCRETE | GPC TRANSMISSION, GSPC ELEC TRANS & SITE LIGHT ATTACHED |
| 232 | 40 | ATT | | ATT | | | | 1414286.6 | 2092849.0 | 24 | 12 | WOOD | |
| 233 | N/A | ATT | | ATT | | | | 1414286.1 | 2093063.6 | 30 | 12 | WOOD | |
| 234 | N/A | ATT | | ATT | | | | 1413945.5 | 2092758.5 | 23 | 12 | WOOD | (3) TELEPHONE DROPS |
| 234A | N/A | ATT | | ATT | CMC | | | 1413948.7 | 2092851.2 | 19 | 8 | WOOD | |
| 234B | N/A | GSPC | GSPC | ATT | CMC | | | 1413975.8 | 2092978.7 | 35 | 10 | WOOD | ELECTRIC TRANSFORMER ATTACHED |
| 235 | 29 | GPC | GPC, GSPC | ATT | CMC | | | 1413948.5 | 2092751.0 | 83 | 30 | CONCRETE | GPC TRANS, ELEC & TELE (FO) DROPS, GSPC ELEC TRANS ATTACHED |
| 236 | N/A | GSPC | GSPC | ATT | CMC | | | 1413956.2 | 2092451.3 | 29 | 12 | WOOD | ELECTRIC TRANSFORMER ATTACHED, CATV DROP |
| 237 | N/A | GSPC | GSPC | | | | | 1414315.1 | 2092493.7 | 34 | 12 | WOOD | |
| 238 | N/A | GSPC | GSPC | ATT | CMC | | | 1413729.9 | 2092693.7 | 38 | 12 | WOOD | |
| 239 | N/A | GSPC | GSPC | | CMC | | | 1413787.7 | 2092822.4 | 38 | 12 | WOOD | ELECTRIC TRANSFORMER ATTACHED |
| 240 | N/A | GSPC | GSPC | | CMC | | | 1413732.2 | 2092807.8 | 24 | 8 | WOOD | SITE LIGHT ATTACHED |

GEORGIA REGISTERED No.29697 PROFESSIONAL ENGINEER HANNAH J. BELL

InfraMap CORP
Utility Locators • Surveyors • Consulting Engineers
10365 Cedar Ln., Glen Allen, VA 23059-1925
(804) 550-2937 (800) 863-3748 Fax (804) 550-3296

SCALE: NOT TO SCALE

REVISION DATES

STATE OF GEORGIA
DEPARTMENT OF TRANSPORTATION
OFFICE: UTILITIES
UTILITY PLANS
POLE DATA
SR 61, PAULDING COUNTY
PI#621570-
TASK ORDER#1 (JOB ORDER#4)
DRAWING No. 24-0H

GPLN $$$$$$$$
$$$$$$$$
$$$$$$$$
$$$$$$$$

| POLE # | POLE ID | POLE OWNER | UTILITY OWNERS ATTACHED | | | | | NORTHING | EASTING | HT. (FT) | DIA. (IN) | MAT'L | MISC. |
|---|---|---|---|---|---|---|---|---|---|---|---|---|---|
| | | | ELEC. | TELECOM | CABLE TV | TRAFFIC | OTHER | | | | | | |
| 241 | N/A | GSPC | GSPC | | CMC | | | 1413673.9 | 2093040.7 | 29 | 10 | WOOD | ELECTRIC TRANSFORMER & SITE LIGHT ATTACHED |
| 242 | 30 | GPC | GPC, GSPC | ATT | CMC | | | 1413429.4 | 2092815.2 | 83 | 30 | CONCRETE | GPC TRANSMISSION, GSPC ELEC TRANS ATTACHED |
| 243 | N/A | GSPC | GSPC | ATT | CMC | | | 1413362.9 | 2092710.5 | 32 | 12 | WOOD | |
| 244 | N/A | GSPC | GSPC | ATT | CMC | | | 1413248.5 | 2092567.6 | 38 | 14 | WOOD | |
| 245 | 31 | GPC | GPC, GSPC | ATT | CMC | | | 1413064.0 | 2092518.8 | 83 | 30 | CONCRETE | GPC TRANSMISSION, GSPC ELEC TRANS ATTACHED |
| 246 | 4 / 61585 | ATT | GSPC | ATT | CMC | | | 1413070.5 | 2092527.6 | 32 | 12 | WOOD | |
| 247 | N/A | ATT | GSPC | ATT | CMC | | | 1412971.5 | 2092607.4 | 33 | 10 | WOOD | SITE LIGHT ATTACHED |
| 248 | N/A | GSPC | GSPC | ATT | CMC | | | 1412796.8 | 2092449.2 | 34 | 12 | WOOD | |
| 249 | N/A | GSPC | GSPC | ATT | CMC | | | 1413047.9 | 2092264.0 | 34 | 12 | WOOD | ELECTRIC TRANSFORMER ATTACHED |
| 250 | N/A | ATT | GSPC | ATT | CMC | | | 1413161.3 | 2092658.8 | 33 | 12 | WOOD | |
| 251 | N/A | GSPC | GSPC | | | | | 1412980.9 | 2092332.1 | 29 | 12 | WOOD | SITE LIGHT ATTACHED |
| 252 | N/A | GSPC | GSPC | ATT | CMC | | | 1412982.2 | 2092264.2 | 34 | 12 | WOOD | |
| 253 | N/A | GSPC | GSPC | ATT | | | | 1413013.5 | 2092170.7 | 20 | 8 | WOOD | |
| 254 | N/A | GSPC | GSPC | | | | | 1413506.0 | 2092213.5 | 29 | 10 | WOOD | |
| 255 | 45 | ATT | | ATT | | | | 1412686.5 | 2092427.5 | 22 | 10 | WOOD | TELEPHONE DROP |
| 256 | 32 | GPC | GPC, GSPC | ATT | CMC | | | 1412629.2 | 2092405.2 | 81 | 30 | CONCRETE | GPC TRANSMISSION |
| 257 | 63-15-8-012 | GSPC | GSPC | ATT | CMC | | | 1412578.2 | 2092520.6 | 34 | 12 | WOOD | ELECTRIC TRANSFORMER ATTACHED |
| 258 | N/A | GSPC | GSPC | ATT | CMC | | | 1412654.0 | 2092773.6 | 34 | 12 | WOOD | ELECTRIC TRANSFORMER ATTACHED |
| 259 | N/A | GSPC | GSPC | ATT | CMC | | | 1412532.2 | 2092379.9 | 39 | 14 | WOOD | ELEC & CATV TRANSFORMERS & ELEC METER ATTACHED |
| 260 | 45.5 | ATT | GSPC | ATT | | | | 1412531.8 | 2092386.6 | 32 | 12 | WOOD | |
| 261 | N/A | GSPC | GSPC | ATT | CMC | | | 1412364.3 | 2092334.9 | 34 | 14 | WOOD | ELECTRIC TRANSFORMER & SITE LIGHT ATTACHED |
| 262 | 63-20-2-4 | ATT | | ATT | | | | 1412362.4 | 2092340.2 | 25 | 12 | WOOD | |
| 263 | P1 | ATT | GSPC | ATT | CMC | | | 1412376.1 | 2092039.5 | 33 | 12 | WOOD | ELECTRIC TRANSFORMER ATTACHED |
| 264 | 33 | GPC | GPC, GSPC | ATT | CMC | | | 1412269.9 | 2092311.1 | 83 | 30 | CONCRETE | GPC TRANSMISSION |
| 265 | 46 1/2 | ATT | | ATT | | | | 1412124.7 | 2092280.1 | 23 | 10 | WOOD | |

| POLE # | POLE ID | POLE OWNER | UTILITY OWNERS ATTACHED | | | | | NORTHING | EASTING | HT. (FT) | DIA. (IN) | MAT'L | MISC. |
|---|---|---|---|---|---|---|---|---|---|---|---|---|---|
| | | | ELEC. | TELECOM | CABLE TV | TRAFFIC | OTHER | | | | | | |
| 266 | N/A | GSPC | GSPC | ATT | CMC | | | 1412127.2 | 2092273.6 | 34 | 12 | WOOD | ELECTRIC TRANSFORMER & SITE LIGHT ATTACHED |
| 267 | N/A | ATT | | ATT | | | | 1411906.4 | 2092224.2 | 22 | 12 | WOOD | |
| 268 | N/A | GSPC | GSPC | ATT | CMC | | | 1411907.3 | 2092217.4 | 38 | 12 | WOOD | ELECTRIC TRANSFORMER, STREET LIGHT & UNKNOWN |
| 269 | N/A | GSPC | GSPC | ATT | CMC | | | 1411949.9 | 2092032.3 | 34 | 10 | WOOD | ANTENNA ATTACHED, ELEC TRANSFORMER & STREET LIGHT ATTACHED |
| 269A | N/A | GSPC | GSPC | ATT | CMC | | | 1411979.8 | 2091845.6 | 33 | 10 | WOOD | ELEC TRANSFORMER & STREET LIGHT ATTACHED |
| 270 | 34 | GPC | GPC, GSPC | ATT | CMC | | | 1411845.5 | 2092200.3 | 83 | 30 | CONCRETE | GPC TRANSMISSION |
| 271 | N/A | GSPC | GSPC | ATT | CMC | | | 1411736.3 | 2092171.6 | 33 | 12 | WOOD | ELECTRIC TRANSFORMER ATTACHED |
| 272 | N/A | ATT | | ATT | | | | 1411727.7 | 2092178.8 | 23 | 10 | WOOD | |
| 273 | N/A | GSPC | GSPC | ATT | CMC | | | 1411545.7 | 2092421.5 | 39 | 10 | WOOD | |
| 274 | N/A | ATT | | ATT | | | | 1411596.3 | 2092142.6 | 25 | 8 | WOOD | |
| 275 | N/A | GSPC | GSPC | ATT | CMC | | | 1411591.2 | 2092133.1 | 39 | 14 | WOOD | |
| 276 | N/A | ATT | | ATT | | | | 1411334.4 | 2092076.4 | 29 | 12 | WOOD | |
| 277 | 35 | GPC | GPC, GSPC | ATT | CMC | | | 1411331.0 | 2092065.4 | 86 | 30 | CONCRETE | GPC TRANSMISSION, GSPC ELEC TRANS ATTACHED |
| 278 | N/A | ATT | | ATT | | | | 1411149.2 | 2092026.9 | 21 | 12 | WOOD | TELEPHONE SERVICE DROP |
| 279 | 36 | GPC | GPC, GSPC | | CMC | | | 1411027.0 | 2091986.1 | 88 | 30 | CONCRETE | GPC TRANSMISSION, GSPC ELECTRIC DROP |
| 280 | N/A | ATT | | ATT | | | | 1410974.6 | 2091979.6 | 25 | 12 | WOOD | |
| 280A | N/A | ATT | | ATT | | | | 1410901.1 | 2091958.2 | 37 | 11 | WOOD | |
| 281 | N/A | GSPC | GSPC | ATT | CMC | | | 1410895.0 | 2092001.7 | 43 | 14 | WOOD | |
| 282 | 37 | GPC | GPC, GSPC | ATT | CMC | | | 1410828.7 | 2092004.7 | 83 | 30 | CONCRETE | GPC TRANSMISSION |
| 283 | 51 | ATT | | ATT | | | | 1410494.4 | 2091852.0 | 30 | 8 | WOOD | |
| 284 | N/A | ATT | GSPC | ATT | | | | 1410333.4 | 2091808.5 | 29 | 10 | WOOD | |
| 285 | N/A | GSPC | GSPC | | | | | 1410350.4 | 2091839.0 | 25 | 10 | WOOD | SITE LIGHT ATTACHED |
| 286 | 38 | GPC | GPC, GSPC | ATT | CMC | | | 1410327.6 | 2091936.9 | 83 | 30 | CONCRETE | GPC TRANSMISSION, GSPC ELECTRIC DROP |
| 287 | 63-20-7-2 | GSPC | GSPC | ATT | CMC | | | 1410178.7 | 2091903.8 | 38 | 12 | WOOD | CATV & ELECTRIC DROPS |
| 288 | N/A | GSPC | GSPC | ATT | | | (2) GUYS | 1410191.2 | 2091788.6 | 39 | 12 | WOOD | SITE LIGHT & ELECTRIC TRANSFORMER ATTACHED |

GEORGIA REGISTERED 6/4/14 No. 23697 PROFESSIONAL ENGINEER HANNAH J. BELL

InfraMap CORP
Utility Locators • Surveyors • Consulting Engineers
10365 Cedar Ln., Glen Allen, VA 23059-1925
(804) 550-2937 (800) 863-3748 Fax (804) 550-3296

SCALE: NOT TO SCALE

REVISION DATES

STATE OF GEORGIA
DEPARTMENT OF TRANSPORTATION
OFFICE: UTILITIES

# UTILITY PLANS POLE DATA

SR 61, PAULDING COUNTY
PI#621570-
TASK ORDER#1 (JOB ORDER#4)

DRAWING No. 24-01

GPLN

| POLE # | POLE ID | POLE OWNER | UTILITY OWNERS ATTACHED | | | | | NORTHING | EASTING | HT. (FT) | DIA. (IN) | MAT'L | MISC. |
|---|---|---|---|---|---|---|---|---|---|---|---|---|---|
| | | | ELEC. | TELECOM | CABLE TV | TRAFFIC | OTHER | | | | | | |
| 289 | N/A | GSPC | GSPC | | | | (2) GUYS | 1410200.5 | 2091883.8 | 25 | 10 | WOOD | SITE LIGHT ATTACHED |
| 290 | N/A | ATT | | ATT | | | | 1410132.5 | 2091732.3 | 28 | 10 | WOOD | |
| 291 | 63-20-7-015 | GSPC | GSPC | | CMC | | | 1410067.5 | 2091757.1 | 48 | 14 | WOOD | FAULT INDICATOR ATTACHED |
| 292 | 39 | GPC | GPC, GSPC | ATT | CMC | | | 1410039.9 | 2091871.5 | 92 | 30 | CONCRETE | GPC TRANSMISSION |
| 293 | N/A | ATT | | ATT | | | | 1409946.6 | 2091852.8 | 30 | 10 | WOOD | TELEPHONE & TELEPHONE (FIBER OPTIC) DROPS |
| 294 | N/A | ATT | | ATT | | | | 1409992.5 | 2091749.0 | 33 | 12 | WOOD | |
| 295 | N/A | ATT | | ATT | | | | 1409853.7 | 2091730.8 | 25 | 10 | WOOD | |
| 296 | N/A | ATT | | ATT | | | | 1409771.5 | 2091831.1 | 36 | 12 | WOOD | |
| 297 | 40 | GPC | GPC, GSPC | ATT | CMC | | | 1409756.2 | 2091822.0 | 97 | 30 | STEEL | GPC TRANSMISSION |
| 298 | 55 | ATT | | ATT | | | | 1409501.5 | 2091695.6 | 29 | 10 | WOOD | |
| 299 | N/A | ATT | | ATT | | | | 1409509.3 | 2091800.5 | 27 | 10 | WOOD | |
| 300 | N/A | GSPC | GSPC | ATT | CMC | | | 1409506.9 | 2091803.6 | 43 | 14 | WOOD | ELETRIC TRANSFORMER ATTACHED |
| 301 | 41 | GPC | GPC, GSPC | ATT | CMC | | | 1409260.3 | 2091785.9 | 97 | 30 | CONCRETE | GSPC ELEC TRANS ATTACHED, GPC TRANSMISSION |
| 302 | N/A | ATT | | ATT | | | | 1409198.4 | 2091772.4 | 33 | 12 | WOOD | |
| 303 | N/A | GSPC | GSPC | ATT | | | | 1409256.5 | 2091841.5 | 34 | 10 | WOOD | |
| 303A | N/A | GSPC | GSPC | ATT | | | | 1409259.6 | 2092007.5 | 33 | 10 | WOOD | |
| 304 | N/A | GSPC | GSPC | | | | | 1409171.1 | 2091855.0 | 25 | 10 | WOOD | |
| 305 | N/A | GSPC | GSPC | ATT | CMC | | | 1409138.4 | 2091783.1 | 43 | 12 | WOOD | |
| 306 | N/A | ATT | | ATT | | | | 1409155.0 | 2091670.4 | 28 | 12 | WOOD | |
| 307 | N/A | ATT | GSPC | ATT | CMC | | | 1408920.3 | 2091667.2 | 34 | 12 | WOOD | |
| 308 | N/A | ATT | | ATT | | | | 1408978.1 | 2091767.3 | 34 | 12 | WOOD | TELEPHONE (FIBER OPTIC) DROP |
| 309 | N/A | GSPC | GSPC | ATT | CMC | | | 1408979.4 | 2091780.7 | 34 | 12 | WOOD | ELECTRIC TRANSFORMER ATTACHED |
| 310 | 42 | GPC | GPC, GSPC | ATT | CMC | | | 1408888.9 | 2091779.3 | 78 | 30 | CONCRETE | GPC TRANSMISSION |
| 311 | N/A | ATT | GSPC | ATT | CMC | | | 1408723.0 | 2091779.1 | 32 | 12 | WOOD | |
| 312 | N/A | ATT | | ATT | | | | 1408724.5 | 2091764.7 | 32 | 12 | WOOD | |

| POLE # | POLE ID | POLE OWNER | UTILITY OWNERS ATTACHED | | | | | NORTHING | EASTING | HT. (FT) | DIA. (IN) | MAT'L | MISC. |
|---|---|---|---|---|---|---|---|---|---|---|---|---|---|
| | | | ELEC. | TELECOM | CABLE TV | TRAFFIC | OTHER | | | | | | |
| 313 | N/A | ATT | | ATT | | | | 1408729.7 | 2091885.9 | 37 | 12 | WOOD | |
| 314 | N/A | GSPC | GSPC | ATT | CMC | | | 1408431.0 | 2091657.8 | 38 | 12 | WOOD | ELEC TRANS ATTACHED, ELEC,CATV (SVC) &TELE (SVC) DROPS |
| 315 | N/A | ATT | | ATT | | | | 1408465.2 | 2091775.7 | 29 | 12 | WOOD | |
| 316 | 43 | GPC | GPC, GSPC | ATT | CMC | | | 1408461.5 | 2091778.4 | 83 | 30 | CONCRETE | GPC TRANSMISSION |
| 317 | N/A | GSPC | GSPC | ATT | CMC | | | 1408335.2 | 2091779.4 | 39 | 14 | WOOD | |
| 318 | N/A | ATT | | ATT | | | (2) GUYS | 1408167.4 | 2091779.2 | 28 | 12 | WOOD | TELEPHONE (FIBER OPTIC) DROP |
| 319 | N/A | GPC | GPC, GSPC | ATT | CMC | | (7) GUYS | 1408163.8 | 2091783.3 | 87 | 30 | CONCRETE | GPC TRANSMISSION, CATV DROP |
| 320 | N/A | GSPC | GSPC | ATT | | | | 1408098.8 | 2091782.5 | 32 | 14 | WOOD | ELECTRIC DROP |
| 321 | N/A | ATT | | ATT | | | GUY | 1408123.2 | 2091646.2 | 31 | 12 | WOOD | |
| 322 | N/A | GSPC | GSPC | | CMC | | | 1408126.6 | 2091645.8 | 43 | 12 | WOOD | CATV CUT MID-SPAN, ELEC TRANSFORMER ATTACHED |
| 322A | N/A | GSPC | GSPC | | | | | 1408223.9 | 2091613.5 | 30 | 12 | WOOD | SITE LIGHT ATTACHED |
| 323 | N/A | GSPC | GSPC | | | | | 1408131.8 | 2091547.5 | 35 | 10 | WOOD | SITE LIGHT ATTACHED |
| 324 | N/A | GPC | | | | | (9) GUYS | 1408136.8 | 2091879.3 | 45 | 14 | WOOD | NO ACCESS TO POLE, NO TAG |
| 325 | N/A | ATT | | | | | GUY | 1407953.6 | 2091792.6 | 34 | 12 | WOOD | MID-SPAN ATTACHMENT TO TELEPHONE |
| 326 | N/A | ATT | | ATT | | | | 1407886.1 | 2091620.6 | 27 | 12 | WOOD | |
| 327 | 45 | GPC | GPC, GSPC | | CMC | | | 1407882.6 | 2091616.8 | 87 | 30 | CONCRETE | GPC TRANSMISSION, GSPC ELEC TRANS ATTACHED |
| 328 | N/A | GSPC | GSPC | ATT | | | | 1407914.7 | 2091590.9 | 13 | 4" SQ | WOOD | |
| 329 | 46 | GPC | GPC, GSPC | ATT | CMC | | | 1407602.9 | 2091607.7 | 86 | 30 | CONCRETE | GPC TRANSMISSION |
| 330 | N/A | GSPC | GSPC | ATT | CMC | | | 1407558.5 | 2091608.7 | 43 | 14 | WOOD | |
| 331 | N/A | PCTC | | | | PCTC | | 1407542.0 | 2091619.7 | 29 | 18 | CONCRETE | TRAFFIC CONTROL DROP |
| 332 | N/A | PCTC | | | | PCTC | | 1407538.1 | 2091760.7 | 31 | 18 | CONCRETE | |
| 333 | N/A | GSPC | GSPC | ATT | CMC | | | 1407521.9 | 2091823.7 | 45 | 14 | WOOD | TELEPHONE (FIBER OPTIC) DROP |
| 334 | N/A | GSPC | GSPC | ATT | CMC | | | 1407431.3 | 2091894.4 | 40 | 14 | WOOD | TELEPHONE (FIBER OPTIC) DROP, ELEC TRANS ATTACHED |
| 335 | N/A | GSPC | GSPC | ATT | CMC | | | 1407430.8 | 2092059.6 | 43 | 14 | WOOD | TELEPHONE (FIBER OPTIC) DROP, ELEC TRANS ATTACHED |
| 336 | N/A | GSPC | GSPC | | | | | 1407414.6 | 2091755.9 | 30 | 10 | WOOD | |

GEORGIA REGISTERED 6/4/14 No. 29697 PROFESSIONAL ENGINEER HANWAHJ. BELL

InfraMap CORP
Utility Locators • Surveyors • Consulting Engineers
10365 Cedar Ln., Glen Allen, VA 23059-1925
(804) 550-2937 (800) 863-3748 Fax (804) 550-3296

SCALE: NOT TO SCALE

REVISION DATES

STATE OF GEORGIA
DEPARTMENT OF TRANSPORTATION
OFFICE: UTILITIES

UTILITY PLANS
POLE DATA
SR 61, PAULDING COUNTY
PI#621570-
TASK ORDER#1 (JOB ORDER#4)

DRAWING No. 24-0J

GPLN: MHS1P1 MHS1S1 MHS2S1 MHS3S1

| POLE # | POLE ID | POLE OWNER | UTILITY OWNERS ATTACHED | | | | | NORTHING | EASTING | HT. (FT) | DIA. (IN) | MAT'L | MISC. |
|---|---|---|---|---|---|---|---|---|---|---|---|---|---|
| | | | ELEC. | TELECOM | CABLE TV | TRAFFIC | OTHER | | | | | | |
| 337 | N/A | PCTC | GSPC | | | PCTC | | 1407402.9 | 2091749.1 | 31 | 18 | CONCRETE | TRAFFIC CONTROL DROP |
| 338 | N/A | PCTC | | | | PCTC | | 1407385.3 | 2091623.3 | 31 | 18 | CONCRETE | |
| 339 | N/A | ATT | | ATT | | | | 1407338.6 | 2091562.3 | 37 | 12 | WOOD | TELEPHONE DROP |
| 340 | 46A | GPC | GPC, GSPC | ATT | CMC | | | 1407275.5 | 2091610.7 | 92 | 30 | CONCRETE | GPC TRANSMISSION |
| 341 | N/A | GSPC | GSPC | ATT | CMC | | | 1407317.2 | 2091538.0 | 48 | 14 | WOOD | |
| 342 | N/A | GSPC | GSPC | | | | | 1407436.1 | 2092059.9 | 21 | 10 | WOOD | ELECTRIC SERVICE DROP |
| 343 | 63-25-8-P8-212 | GSPC | GSPC | ATT | CMC | | | 1407429.0 | 2092360.4 | 43 | 14 | WOOD | FAULT INDICATOR ATTACHED |
| 344 | N/A | GSPC | GSPC | ATT | CMC | | | 1407430.4 | 2092644.0 | 38 | 14 | WOOD | |
| 345 | N/A | GSPC | GSPC | ATT | CMC | | | 1407444.5 | 2092812.2 | 52 | 14 | WOOD | ELECTRIC TRANSFORMER ATTACHED |
| 346 | N/A | GSPC | GSPC | ATT | | | | 1407426.7 | 2092933.5 | 28 | 10 | WOOD | MID-SPAN SPLICE |
| 347 | N/A | GSPC | GSPC | ATT | CMC | | | 1407505.2 | 2093102.6 | 47 | 14 | WOOD | ELEC TRANS & SITE LIGHT ATTACHED |
| 348 | N/A | GSPC | GSPC | ATT | CMC | | | 1407293.0 | 2093157.2 | 39 | 10 | WOOD | ELECTRIC TRANSFORMER ATTACHED |
| 349 | N/A | GSPC | GSPC | ATT | CMC | | | 1407530.3 | 2093242.8 | 34 | 10 | WOOD | |
| 350 | N/A | GSPC | GSPC | ATT | CMC | | | 1407644.3 | 2093262.4 | 52 | 13 | WOOD | ELEC TRANS ATTACHED, TELEPHONE (FIBER OPTIC) DROP |
| 351 | N/A | GSPC | GSPC | | | | | 1407658.3 | 2093182.1 | 23 | 8 | WOOD | LAMP ATTACHED |
| 353 | N/A | GSPC | GSPC | ATT | CMC | | | 1407744.2 | 2093509.3 | 38 | 12 | WOOD | ELEC TRANS ATTACHED, ELEC,CATV & TELE DROPS |
| 353A | N/A | GSPC | GSPC | ATT | CMC | | | 1407753.2 | 2093405.9 | 38 | 8 | WOOD | |
| 353B | N/A | GSPC | GSPC | ATT | | | | 1407822.4 | 2093497.8 | 38 | 8 | WOOD | |
| 353C | N/A | GSPC | GSPC | ATT | CMC | | | 1407817.1 | 2093663.4 | 38 | 12 | WOOD | |
| 353D | N/A | GSPC | GSPC | ATT | | | | 1407584.7 | 2093628.7 | 38 | 8 | WOOD | ELECTRIC TRANSFORMER ATTACHED |
| 354 | N/A | GSPC | GSPC | ATT | CMC | | | 1410131.5 | 2091490.4 | 48 | 14 | WOOD | |
| 355 | 47 | GPC | GPC, GSPC | ATT | CMC | | | 1408979.1 | 2091612.9 | 88 | 30 | CONCRETE | GPC TRANSMISSION, TELEPHONE DROP |
| 356 | N/A | GSPC | GSPC | ATT | CMC | | PCTC | 1407245.2 | 2091742.5 | 42 | 12 | WOOD | ELEC TRANSFORMER ATTACHED, TELE (FIBER OPTIC) DROP |
| 357 | N/A | GSPC | GSPC | | | | | 1407528.9 | 2092802.6 | 39 | 14 | WOOD | ELECTRIC DROP |
| 358 | N/A | GSPC | GSPC | ATT | CMC | | PCTC | 1407028.5 | 2091735.8 | 39 | 12 | WOOD | ELEC TRANSFORMER ATTACHED, TRAFFIC CONTROL DROP |

| POLE # | POLE ID | POLE OWNER | UTILITY OWNERS ATTACHED | | | | | NORTHING | EASTING | HT. (FT) | DIA. (IN) | MAT'L | MISC. |
|---|---|---|---|---|---|---|---|---|---|---|---|---|---|
| | | | ELEC. | TELECOM | CABLE TV | TRAFFIC | OTHER | | | | | | |
| 359 | N/A | ATT | | ATT | | | | 1406652.2 | 2091630.2 | 33 | 12 | WOOD | TELEPHONE DROP |
| 360 | 73/5/1/P15 | GSPC | GSPC | ATT | CMC | | | 1406665.9 | 2091717.1 | 45 | 14 | WOOD | |
| 361 | 48 | GPC | GPC, GSPC | ATT | CMC, CC | | | 1406597.5 | 2091744.3 | 97 | 30 | STEEL | GPC TRANSMISSION, (CC) CATV DROP |
| 362 | 49 | GPC | GPC, GSPC | ATT | CMC, CC | | | 1406302.5 | 2091699.8 | 97 | 30 | STEEL | GPC TRANSMISSION, (2) ELEC TRANSFORMERS ATTACHED |
| 362A | N/A | GSPC | GSPC | ATT | CMC | | | 1406287.6 | 2091827.6 | 28 | 10 | WOOD | OVERHEAD TELE SVC ON GROUND |
| 363 | N/A | GSPC | GSPC | | | | | 1406295.4 | 2091697.2 | 25 | 10 | WOOD | SITE LIGHT ATTACHED |
| 364 | N/A | GSPC | GSPC | ATT | CMC, CC | | | 1406261.1 | 2091683.0 | 48 | 14 | WOOD | (3) ELECTRIC TRANSFORMERS ATTACHED |
| 365 | N/A | GSPC | GSPC | | | | | 1406522.7 | 2091607.7 | 25 | 10 | WOOD | SITE LIGHT ATTACHED |
| 366 | N/A | GSPC | GSPC | ATT | | | | 1406362.3 | 2091584.6 | 38 | 12 | WOOD | ELECTRIC DROP, SITE LIGHT ATTACHED |
| 367 | N/A | GSPC | GSPC | ATT | CMC | | | 1405995.5 | 2091473.2 | 32 | 10 | WOOD | |
| 368 | N/A | GSPC | GSPC | ATT | CMC | | | 1406082.9 | 2091186.1 | 28 | 12 | WOOD | ELEC TRANS&SITE LIGHT ATTACHED, ELEC, TELE & CATV DROPS |
| 369 | N/A | GSPC | GSPC | ATT | CMC, CC | | | 1406055.2 | 2091611.3 | 42 | 12 | WOOD | ELECTRIC TRANSFORMER ATTACHED |
| 370 | 50 | GPC | GPC, GSPC | ATT | CMC, CC | | | 1405914.2 | 2091561.1 | 88 | 30 | CONCRETE | GPC TRANSMISSION,(3) GSPC ELEC TRANS&SITE LIGHT ATTACHED |
| 371 | N/A | GSPC | GSPC | ATT | CMC | | | 1407296.7 | 2091444.2 | 42 | 14 | WOOD | |
| 371A | N/A | GSPC | | ATT | | | | 1405884.8 | 2091836.4 | 23 | 12 | WOOD | |
| 372 | N/A | GSPC | GSPC | ATT | CMC | | | 1407466.8 | 2091328.2 | 47 | 14 | WOOD | CATV & TELEPHONE DROPS |
| 372A | N/A | GSPC | GSPC | ATT | CMC | | | 1405884.4 | 2091838.0 | 38 | 12 | WOOD | ELECTRIC TRANSFORMER ATTACHED |
| 373 | N/A | ATT | | ATT | | | | 1405969.4 | 2091468.4 | 25 | 10 | WOOD | |
| 374 | N/A | ATT | | ATT | | | | 1407618.6 | 2091287.9 | 22 | 10 | WOOD | TELEPHONE DROP |
| 375 | N/A | GSPC | GSPC | | | | | 1407676.8 | 2091182.1 | 38 | 14 | WOOD | |
| 376 | N/A | GSPC | GSPC | | | | | 1407493.7 | 2091424.1 | 37 | 14 | WOOD | ELECTRIC DROP |
| 377 | 63-25-7-003/225NO | GSPC | GSPC | ATT | CMC | | | 1407238.4 | 2091179.1 | 44 | 14 | WOOD | POWER FAULT INDICATOR ATTACHED |
| 378 | N/A | GSPC | GSPC | ATT | CMC | | | 1407181.2 | 2090905.1 | 47 | 14 | WOOD | |
| 379 | N/A | GSPC | GSPC | ATT | CMC | | | 1407047.6 | 2090910.7 | 37 | 12 | WOOD | ELEC TRANS ATTACHED, ELEC,TELE (FIBER OPTIC)&TELE DROPS |
| 380 | N/A | GSPC | GSPC | ATT | CMC | | | 1407132.3 | 2090888.9 | 48 | 14 | WOOD | |

GEORGIA REGISTERED 6/4/14 No.29507 PROFESSIONAL ENGINEER HANNAH J. BELL


InfraMap CORP
Utility Locators • Surveyors • Consulting Engineers
10365 Cedar Ln., Glen Allen, VA 23059-1925
(804) 550-2937 (800) 863-3748 Fax (804) 550-3296


SCALE: NOT TO SCALE

REVISION DATES

STATE OF GEORGIA
DEPARTMENT OF TRANSPORTATION
OFFICE: UTILITIES
UTILITY PLANS
POLE DATA
SR 61, PAULDING COUNTY
PI#621570-
TASK ORDER#1 (JOB ORDER#4)

DRAWING No. 24-0K

GPLN $$GPLN$$ $$GPLN$$ $$GPLN$$ $$GPLN$$

| POLE # | POLE ID | POLE OWNER | UTILITY OWNERS ATTACHED | | | | | NORTHING | EASTING | HT. (FT) | DIA. (IN) | MAT'L | MISC. |
|---|---|---|---|---|---|---|---|---|---|---|---|---|---|
| | | | ELEC. | TELECOM | CABLE TV | TRAFFIC | OTHER | | | | | | |
| 381 | N/A | GSPC | GSPC | ATT | CMC | | | 1407016.3 | 2090578.6 | 38 | 12 | WOOD | ELECTRIC TRANSFORMER ATTACHED |
| 382 | N/A | GSPC | GSPC | ATT | CMC | | | 1407095.7 | 2090527.6 | 47 | 14 | WOOD | ELEC TRANSFORMER ATTACHED, TELEPHONE DROP |
| 383 | N/A | GSPC | GSPC | ATT | CMC | | | 1406734.8 | 2090853.9 | 33 | 12 | WOOD | |
| 384 | N/A | GSPC | GSPC | ATT | CMC | | | 1407129.2 | 2090299.1 | 53 | 14 | WOOD | ELECTRIC TRANSFORMER ATTACHED |
| 385 | N/A | GSPC | GSPC | ATT | CMC | | | 1407147.0 | 2090186.2 | 43 | 14 | WOOD | ELECTRIC TRANSFORMER & SITE LIGHT ATTACHED |
| 386 | N/A | GSPC | GSPC | ATT | CMC | | | 1407185.7 | 2090014.2 | 42 | 14 | WOOD | |
| 387 | N/A | GSPC | GSPC | ATT | CMC | | | 1407261.8 | 2089832.7 | 38 | 14 | WOOD | ELECTRIC AND CATV DROPS |
| 388 | N/A | GSPC | GSPC | ATT | CMC | | | 1407368.6 | 2089857.3 | 48 | 14 | WOOD | ELECTRIC TRANSFORMER ATTACHED |
| 389 | N/A | GSPC | GSPC | ATT | CMC | | | 1407407.1 | 2089773.6 | 29 | 8 | WOOD | SITE LIGHT ATTACHED |
| 390 | N/A | GSPC | GSPC | ATT | CMC | | | 1407031.1 | 2091856.0 | 23 | 8 | WOOD | |
| 391 | N/A | GSPC | GSPC | ATT | | | | 1407258.7 | 2091874.9 | 26 | 10 | WOOD | SITE LIGHT ATTACHED |
| 392 | N/A | GSPC | GSPC | | | | | 1406786.3 | 2091508.5 | 39 | 12 | WOOD | ELEC TRANSFORMER AND (2) SITE LIGHTS ATTACHED |
| 393 | N/A | ATT | | ATT | | | | 1405656.4 | 2091456.7 | 27 | 12 | WOOD | |
| 394 | N/A | GSPC | GSPC | ATT | CMC, CC | | | 1405686.3 | 2091474.4 | 47 | 14 | WOOD | ELECTRIC TRANSFORMER & SITE LIGHT ATTACHED |
| 395 | N/A | GSPC | GSPC | ATT | CMC | | | 1405660.6 | 2091514.1 | 33 | 12 | WOOD | |
| 396 | N/A | GSPC | GSPC | ATT | CMC | | | 1405685.0 | 2091680.6 | 34 | 12 | WOOD | |
| 397 | N/A | ATT | | | CMC | | | 1405744.1 | 2091371.6 | 30 | 10 | WOOD | CATV DROP |
| 398 | N/A | ATT | | | | | | 1405378.8 | 2091355.8 | 26 | 12 | WOOD | ABANDONED |
| 399 | 51 | GPC | GPC, GSPC | ATT | CMC, CC | | | 1405373.7 | 2091368.7 | 92 | 30 | CONCRETE | GPC TRANSMISSION, ELEC TRANS ATTACHED ELEC & CABLE TV DROPS |
| 400 | N/A | GSPC | GSPC | | CMC | | | 1405640.6 | 2091034.5 | 29 | 12 | WOOD | ELECTRIC TRANSFORMER &SITE LIGHT ATTACHED |
| 401 | N/A | GSPC | GSPC | ATT | CMC, CC | | | 1405191.0 | 2091302.8 | 48 | 14 | WOOD | |
| 402 | 68 | ATT | | | | | | 1405353.5 | 2091244.4 | 25 | 10 | WOOD | ABANDONED |
| 403 | N/A | GSPC | GSPC | | | | | 1405378.3 | 2090936.6 | 34 | 12 | WOOD | ELECTRIC TRANSFORMER ATTACHED |
| 404 | N/A | GSPC | GSPC | ATT | | | | 1405272.0 | 2091485.9 | 34 | 12 | WOOD | ELEC TRANSFORMER ATTACHED, TELEPHONE DROP |
| 405 | 52 | GPC | GPC, GSPC | ATT | CMC, CC | | | 1405049.7 | 2091252.1 | 96 | 30 | STEEL | GPC TRANSMISSION |

| POLE # | POLE ID | POLE OWNER | UTILITY OWNERS ATTACHED | | | | | NORTHING | EASTING | HT. (FT) | DIA. (IN) | MAT'L | MISC. |
|---|---|---|---|---|---|---|---|---|---|---|---|---|---|
| | | | ELEC. | TELECOM | CABLE TV | TRAFFIC | OTHER | | | | | | |
| 406 | N/A | ATT | | ATT | | | | 1405046.0 | 2091133.4 | 24 | 10 | WOOD | TELEPHONE INTERFACE AT TOP OF POLE |
| 407 | N/A | GSPC | GSPC | | CMC | | | 1405045.6 | 2091129.8 | 29 | 12 | WOOD | ELECTRIC TRANSFORMER ATTACHED |
| 408 | N/A | GSPC | GSPC | ATT | CMC | | | 1405094.5 | 2091067.4 | 28 | 10 | WOOD | |
| 409 | N/A | GSPC | GSPC | | CMC | | | 1404891.1 | 2091034.4 | 27 | 10 | WOOD | ELECTRIC TRANSFORMER ATTACHED |
| 410 | 53 | GPC | GPC, GSPC | ATT | CMC, CC | | | 1404790.9 | 2091130.2 | 96 | 30 | CONCRETE | GPC TRANSMISSION |
| 411 | N/A | ATT | | ATT | | | | 1404631.7 | 2091083.9 | 24 | 8 | WOOD | OVERHEAD TELE SVC ON GROUND |
| 412 | N/A | ATT | | ATT | | | | 1404617.2 | 2091031.0 | 26 | 10 | WOOD | |
| 413 | 54 | GPC | GPC, GSPC | ATT | CMC, CC | | | 1404568.8 | 2091025.2 | 88 | 30 | CONCRETE | GPC TRANSMISSION |
| 414 | N/A | ATT | | ATT | | | | 1404688.5 | 2090962.8 | 16 | 10 | WOOD | (2) TELEPHONE DROPS |
| 415 | 71 | ATT | | ATT | | | | 1404469.7 | 2090814.9 | 26 | 12 | WOOD | |
| 416 | N/A | GSPC | GSPC | ATT | CMC, CC | | | 1404447.4 | 2090949.1 | 46 | 14 | WOOD | |
| 417 | N/A | GSPC | GSPC | ATT | CMC | | | 1404476.8 | 2091211.9 | 33 | 12 | WOOD | ELECTRIC TRANSFORMER&SITE LIGHT ATTACHED |
| 418 | N/A | GSPC | GSPC | | CMC | | | 1404542.5 | 2091199.7 | 25 | 8 | WOOD | CATV DROP |
| 419 | N/A | GSPC | GSPC | | | | | 1404821.2 | 2091156.9 | 13 | 8 | WOOD | ELECTRIC METER ATTACHED, END OF SVC POLE |
| 420 | N/A | GSPC | GSPC | ATT | CMC | | | 1404502.5 | 2091405.4 | 33 | 12 | WOOD | ELEC TRANSFORMER ATTACHED, TELEPHONE DROP |
| 421 | N/A | ATT | | ATT | CMC | | | 1404513.3 | 2091457.1 | 24 | 8 | WOOD | TELEPHONE DROP |
| 422 | N/A | ATT | | ATT | CMC | | | 1404556.4 | 2091437.1 | 25 | 8 | WOOD | CATV AND TELEPHONE DROPS |
| 423 | N/A | GSPC | GSPC | | CMC | | | 1404535.3 | 2091620.6 | 39 | 12 | WOOD | ELECTRIC TRANSFORMER ATTACHED |
| 423A | N/A | GSPC | GSPC | | | | | 1404584.9 | 2091559.1 | 29 | 10 | WOOD | |
| 423B | N/A | GSPC | GSPC | | CMC | | | 1404518.7 | 2091779.3 | 39 | 12 | WOOD | |
| 424 | 55 | GPC | GPC, GSPC | ATT | CMC, CC | | | 1404279.1 | 2090831.1 | 87 | 30 | CONCRETE | GPC TRANSMISSION |
| 425 | N/A | ATT | | | | | GUY | 1404200.7 | 2090743.5 | 26 | 10 | WOOD | |
| 426 | 61 | ATT | | ATT | | | GUY | 1404251.1 | 2090886.4 | 30 | 10 | WOOD | |
| 427 | N/A | GSPC | GSPC | | | | | 1404265.8 | 2090864.5 | 40 | 12 | WOOD | ELECTRIC DROP |
| 428 | N/A | GSPC | GSPC | ATT | CMC, CC | | | 1404121.4 | 2090888.6 | 42 | 12 | WOOD | |

GEORGIA REGISTERED 6/4/14 No. 29607 PROFESSIONAL ENGINEER HANNAH J. BELL

InfraMap CORP
Utility Locators • Surveyors • Consulting Engineers
10365 Cedar Ln., Glen Allen, VA 23059-1925
(804) 550-2937 (800) 863-3748 Fax (804) 550-3296

SCALE: NOT TO SCALE

REVISION DATES

STATE OF GEORGIA
DEPARTMENT OF TRANSPORTATION
OFFICE: UTILITIES

# UTILITY PLANS POLE DATA

SR 61, PAULDING COUNTY
PI#621570-
TASK ORDER#1 (JOB ORDER#4)

DRAWING No. 24-0L

GPLN $$GPLN$$ $$GPLN$$ $$GPLN$$ $$GPLN$$

...\FinalSubmittal\621570-ut0L.dgn 5/28/2014 12:50:03 PM vmolinary

| POLE # | POLE ID | POLE OWNER | UTILITY OWNERS ATTACHED | | | | | NORTHING | EASTING | HT. (FT) | DIA. (IN) | MAT'L | MISC. |
|---|---|---|---|---|---|---|---|---|---|---|---|---|---|
| | | | ELEC. | TELECOM | CABLE TV | TRAFFIC | OTHER | | | | | | |
| 429 | 56 | GPC | GPC, GSPC | ATT | CMC,CC | | GUY | 1403952.5 | 2090534.2 | 99 | 30 | CONCRETE | GPC TRANSMISSION, ELEC&SITE LIGHT ATT'D,TELE(FO)DROP |
| 430 | N/A | ATT | GSPC | | | | | 1403966.1 | 2090528.0 | 29 | 10 | WOOD | SITE LIGHT ATTACHED |
| 431 | N/A | ATT | | ATT | | | | 1403928.1 | 2090516.2 | 31 | 12 | WOOD | TELEPHONE (FIBER OPTIC) & TELEPHONE DROPS |
| 432 | N/A | GPC | | | | | (10) GUYS | 1404012.9 | 2090426.6 | 59 | 30 | CONCRETE | PART OF GPC TRANS SYSTEM,NO ELEC LINES ATT'D,JUST GUYS |
| 433 | N/A | ATT | | | | | | 1404056.8 | 2090475.3 | 27 | 10 | WOOD | ABANDONED |
| 434 | N/A | ATT | | ATT | | | GUY | 1404082.7 | 2090482.0 | 35 | 10 | WOOD | (2) TELEPHONE DROPS |
| 435 | N/A | GSPC | GSPC | ATT | CMC, CC | | (3) GUYS | 1403875.2 | 2090443.4 | 48 | 14 | WOOD | |
| 436 | N/A | GSPC | GSPC | ATT | CMC, CC | | (3) GUYS | 1403867.6 | 2090434.8 | 47 | 14 | WOOD | |
| 437 | N/A | ATT | | ATT | | | | 1403782.7 | 2090445.9 | 29 | 10 | WOOD | |
| 438 | 57 | GPC | GPC, GSPC | ATT | CMC | | | 1403704.6 | 2090450.0 | 100 | 30 | CONCRETE | GPC TRANSMISSION |
| 439 | N/A | GSPC | GSPC | ATT | CMC | | | 1403706.2 | 2090522.6 | 39 | 12 | WOOD | ELECTRIC TRANSFORMER&CATV AMP ATTACHED |
| 440 | N/A | GSPC | GSPC | ATT | CMC | | | 1403807.7 | 2090696.0 | 38 | 12 | WOOD | (3) ELECTRIC TRANSFORMERS ATTACHED |
| 441 | N/A | GSPC | GSPC | | | | | 1403665.1 | 2090538.0 | 29 | 12 | WOOD | |
| 442 | 73-9-3-C4 | GSPC | GSPC | ATT | | | | 1403649.9 | 2090478.6 | 25 | 12 | WOOD | ELECTRIC FROM POLE 441 IS CUT AT POLE 442 |
| 443 | N/A | ATT | | ATT | | | | 1403530.0 | 2090486.3 | 24 | 10 | WOOD | |
| 444 | N/A | ATT | | ATT | | | | 1403532.5 | 2090552.5 | 30 | 10 | WOOD | |
| 445 | N/A | GSPC | GSPC | ATT | CMC | | | 1403475.3 | 2090461.0 | 47 | 14 | WOOD | |
| 446 | N/A | GSPC | GSPC | | CMC | | | 1403490.6 | 2090757.6 | 35 | 14 | WOOD | ELECTRIC TRANSFORMER&SITE LIGHT ATTACHED |
| 448 | N/A | ATT | | ATT | | | | 1403361.5 | 2090495.0 | 23 | 8 | WOOD | |
| 449 | N/A | GSPC | GSPC | ATT | CMC | | | 1403181.5 | 2090550.4 | 29 | 12 | WOOD | |
| 450 | 58 | GPC | GPC, GSPC | ATT | CMC | | | 1403173.2 | 2090473.3 | 86 | 30 | CONCRETE | GPC TRANSMISSION,GSPC ELEC TRANS ATTACHED |
| 451 | N/A | GSPC | GSPC | ATT | CMC | | | 1403074.7 | 2090503.0 | 48 | 14 | WOOD | |
| 452 | N/A | ATT | | ATT | | | | 1403070.5 | 2090510.5 | 27 | 12 | WOOD | |
| 453 | N/A | GSPC | GSPC | ATT | CMC | | | 1402801.9 | 2090635.9 | 48 | 14 | WOOD | |
| 454 | N/A | ATT | | ATT | | | | 1402806.3 | 2090637.9 | 29 | 10 | WOOD | |

| POLE # | POLE ID | POLE OWNER | UTILITY OWNERS ATTACHED | | | | | NORTHING | EASTING | HT. (FT) | DIA. (IN) | MAT'L | MISC. |
|---|---|---|---|---|---|---|---|---|---|---|---|---|---|
| | | | ELEC. | TELECOM | CABLE TV | TRAFFIC | OTHER | | | | | | |
| 455 | N/A | ATT | | ATT | | | | 1402881.5 | 2090661.2 | 23 | 10 | WOOD | TELEPHONE DROP |
| 456 | 59 | GPC | GPC, GSPC | ATT | CMC | | | 1402899.9 | 2090707.0 | 101 | 30 | CONCRETE | GPC TRANSMISSION |
| 457 | N/A | GSPC | GSPC | | CMC | | | 1402881.4 | 2090959.6 | 39 | 12 | WOOD | ELECTRIC TRANSFORMER&(2) SITE LIGHTS ATTACHED |
| 458 | N/A | ATT | | ATT | | | | 1402547.7 | 2090889.2 | 27 | 12 | WOOD | |
| 459 | 73-9-8-4 | GSPC | GSPC | ATT | CMC | | | 1402530.6 | 2090870.9 | 44 | 14 | WOOD | ELECTRIC AND CATV DROPS |
| 460 | 60 | GPC | GPC, GSPC | ATT | CMC | | | 1402410.2 | 2090988.1 | 87 | 30 | CONCRETE | GPC TRANSMISSION, GSPC ELEC TRANS ATTACHED |
| 461 | N/A | ATT | | ATT | | | | 1402354.3 | 2091074.5 | 25 | 12 | WOOD | |
| 462 | N/A | ATT | | | | | GUY | 1403787.7 | 2090341.1 | 19 | 10 | WOOD | |
| 463 | N/A | ATT | | ATT | CMC | | GUY | 1403857.8 | 2090278.2 | 25 | 10 | WOOD | |
| 464 | N/A | GSPC | GSPC | ATT | CMC | | | 1403898.7 | 2090240.3 | 38 | 12 | WOOD | ELECTRIC TRANSFORMER&SITE LIGHT ATTACHED |
| 465 | 37-9-3-P3 | GSPC | GSPC | ATT | CMC, CC | | | 1403756.8 | 2090303.1 | 39 | 14 | WOOD | |
| 466 | 75 | ATT | | ATT | | | | 1403655.0 | 2090021.0 | 29 | 10 | WOOD | |
| 467 | 52625-73-9-3 | GSPC | GSPC | ATT | CMC, CC | | | 1403596.7 | 2090104.5 | 48 | 14 | WOOD | FAULT INDICATOR& PANEL,ELEC TRANS ATTACHED |
| 468 | N/A | GSPC | GSPC | ATT | CMC, CC | | | 1403451.4 | 2089918.1 | 40 | 14 | WOOD | |
| 469 | N/A | ATT | GSPC | ATT | | | | 1403341.0 | 2089821.2 | 32 | 10 | WOOD | |
| 470 | N/A | GSPC | GSPC | | | | | 1403596.4 | 2089541.4 | 29 | 10 | WOOD | |
| 471 | N/A | GSPC | GSPC | ATT | CMC, CC | | | 1403242.4 | 2089654.3 | 34 | 14 | WOOD | |
| 472 | 78 | ATT | | ATT | | | | 1403129.3 | 2089355.4 | 34 | 10 | WOOD | |
| 473 | N/A | GSPC | GSPC | | CMC | | | 1403104.5 | 2089284.7 | 31 | 14 | WOOD | ELECTRIC&CATV DROPS, SITE LIGHT ATTACHED |
| 474 | N/A | GSPC | GSPC | ATT | CMC, CC | | | 1403051.0 | 2089413.1 | 34 | 14 | WOOD | |
| 475 | 73-9-5-P1 | GSPC | | | | | | 1403051.2 | 2089415.9 | 23 | 14 | WOOD | ABANDONED, TOP 1/4 CUT OFF |
| 476 | 73-9-5-P6 | GSPC | GSPC | ATT | CMC, CC | | | 1402832.1 | 2089141.2 | 42 | 14 | WOOD | |
| 477 | N/A | ATT | | ATT | | | | 1402626.5 | 2088723.6 | 24 | 12 | WOOD | |
| 478 | N/A | GSPC | GSPC | ATT | CMC, CC | | | 1402607.0 | 2088858.0 | 36 | 14 | WOOD | ELECTRIC, TELEPHONE & CATV DROPS |
| 479 | N/A | GSPC | GSPC | ATT | CMC, CC | | | 1402488.6 | 2088709.3 | 39 | 14 | WOOD | |

GEORGIA REGISTERED 6/4/14 No.29697 PROFESSIONAL ENGINEER HANNAH J. BELL


InfraMap CORP
Utility Locators • Surveyors • Consulting Engineers
10365 Cedar Ln., Glen Allen, VA 23059-1925
(804) 550-2937 (800) 863-3748 Fax (804) 550-3296


SCALE: NOT TO SCALE

REVISION DATES

STATE OF GEORGIA
DEPARTMENT OF TRANSPORTATION
OFFICE: UTILITIES
UTILITY PLANS
POLE DATA
SR 61, PAULDING COUNTY
PI#621570-
TASK ORDER#1 (JOB ORDER#4)

DRAWING No. 24-0M

GPLN: MRDP24 MRDS24 MRDS24 MRDS24 MRDS24

..\FinalSubmittal\621570-ut0M.dgn 5/28/2014 12:50:38 PM vmolinary

| POLE # | POLE ID | POLE OWNER | UTILITY OWNERS ATTACHED | | | | | NORTHING | EASTING | HT. (FT) | DIA. (IN) | MAT'L | MISC. |
|---|---|---|---|---|---|---|---|---|---|---|---|---|---|
| | | | ELEC. | TELECOM | CABLE TV | TRAFFIC | OTHER | | | | | | |
| 480 | N/A | ATT | | ATT | | | | 1402885.8 | 2089049.1 | 29 | 10 | WOOD | |
| 483 | N/A | GSPC | | | | | | 1403602.2 | 2090106.2 | 3 | 12 | WOOD | POLE CUT AND ABANDONED |
| 484 | N/A | PCTC | | | | | | 1416618.2 | 2093483.3 | 8 | 4 | STEEL | PEDESTRIAN POLE |
| 485 | N/A | PCTC | | | | | | 1416690.2 | 2093493.2 | 8 | 4 | STEEL | PEDESTRIAN POLE |
| 486 | N/A | PCTC | | | | | | 1416671.8 | 2093561.2 | 8 | 4 | STEEL | PEDESTRIAN POLE |
| 487 | N/A | PCTC | | | | | | 1416575.1 | 2093548.9 | 8 | 4 | STEEL | PEDESTRIAN POLE |
| 488 | N/A | PVT | | | | | | 1407261.5 | 2091785.9 | 12 | 4X4' | WOOD | ABANDONED SERVICE POLE |

**POLE COUNT TOTALS**

| | |
|---|---|
| TOTAL GPC POLES | 89 |
| TOTAL ATT POLES | 123 |
| TOTAL GDOT POLES | 37 |
| TOTAL GSPC POLES | 245 |
| TOTAL PCTC | 12 |
| TOTAL PVT | 1 |
| TOTAL POLE COUNT | 507 |

**ABBREVIATIONS OF UTILITY OWNERS**

| | |
|---|---|
| GPC | GEORGIA POWER COMPANY |
| ATT | AT&T |
| GDOT | GEORGIA DEPARTMENT OF TRANSPORTATION |
| GSPC | GREYSTONE POWER COMPANY |
| PCTC | PAULDING COUNTY TRAFFIC CONTROL |
| PVT | PRIVATE |

GEORGIA REGISTERED 9/4/14 No. 29097 PROFESSIONAL ENGINEER HANNAH J. BELL

InfraMap CORP
Utility Locators • Surveyors • Consulting Engineers
10365 Cedar Ln., Glen Allen, VA 23059-1925
(804) 550-2937 (800) 863-3748 Fax (804) 550-3296

SCALE: NOT TO SCALE

REVISION DATES

STATE OF GEORGIA
DEPARTMENT OF TRANSPORTATION
OFFICE: UTILITIES
UTILITY PLANS
POLE DATA
SR 61, PAULDING COUNTY
PI#621570-
TASK ORDER#1 (JOB ORDER#4)

DRAWING No. 24-ON

GPLN

...\FinalSubmittal\621570-ut0N.dgn 5/28/2014 12:51:08 PM vmolinary

| 5/29/2014 | 10:14:34 AM | Plot file | x:\IMAPClients\ClientFiles\GDOT\2013 Jobs\13114 P1621570SR61PauldingCo\Deliverables\FinalSubmittal\621570-ut01.dgn(ON=24, 45-49, 60-62)) | STATE | PROJECT NUMBER | SHEET NO. | TOTAL SHEETS |
|---|---|---|---|---|---|---|---|
| USER:vmollnary | | C:\GDOT\GDOTROAD\tables\Gplotborder-half.tbl | | GA | NH000-0018-01(059) | | |

UNDER CONSTRUCTION

Land Lot 947
Land Lot 948
PINE RIDGE CHURCH RD
RETENTION POND
DLC Construction, Inc.
3
Detention Pond
2
See Sheets 1A, 2
Charles E. Fuller
See Sheet 1A
RECORDS INDICATE BURIED SPLICE IN THIS AREA. CABLE CHANGE FROM 600 PR/DBC (ATT) (ABAND.) TO 200 PR /DBC (ATT)(ABAND.)
BEGIN PROJECT
MAINLINE STA. 23+50.00
100 PR/DBC (ATT)
600 PR/DBC (ATT)
NOT IN SERVICE
600 PR/DBC (ATT)(ABAND.)
BEGIN CONSTRUCTION
MAINLINE STA. 26+50.00
200 PR/DBC (ATT)(ABAND.)
200 PR/DBC (ATT)(ABAND.)
2" PLA
4" STL
10" PLA (PCW)
SR 61
CONST. ℄
MATCH LINE STA. 29+00.00 SEE SHEET 24-02
600 PR/DBC (ATT)
600 PR/DBC (ATT)
12 STR/FOC (ATT)
UNK SIZE/TYPE ADORA DR
300 PR/DBC (ATT)
SLICK CABINET
JOINT TRENCH
UNK SIZE/FOC (ATT)
900 PR/DBC (ATT)
GAS REGULATOR STATION
Land Lot 948
Land Lot 997
Walter McGee III
212
See Sheet 1A
Jeffrey Elizabeth Parish
195
See Sheets 1A, 2

GEORGIA REGISTERED 6/4/14 No. 29597 PROFESSIONAL ENGINEER HANNAH J. BELL

InfraMap CORP
Utility Locators • Surveyors • Consulting Engineers
10365 CEDAR LANE, GLEN ALLEN, VA 23059
(804) 550-2937 (800) 863-3748 FAX (804) 550-3296

SCALE IN FEET
0 20 40 80

| REVISION DATES | | |
|---|---|---|
| | | |

STATE OF GEORGIA
DEPARTMENT OF TRANSPORTATION
OFFICE: UTILITIES
UTILITY PLANS
SR 61, PAULDING COUNTY
PI#621570-
TASK ORDER#1 (JOB ORDER#4)
DRAWING No. 24-01

3/1/2007 GPLN

...\FinalSubmittal\621570-ut01.dgn 5/29/2014 10:14:33 AM vmolinary

MATCH LINE STA. 10+00.00
SEE SHEET 24-02A

4
See Sheet 2A

DLC Construction, Inc.
3
See Sheet 2A

Detention Pond
2
See Sheets 1, 1A

COOPER CREEK DR. CONST. ℄
UNK SIZE/TYPE

(ATT) 100 PR/DBC
SVC TO S/L (GSPC)
8" UNK TYPE (PCW)
UNK SIZE/TYPE
11+00

SVC (GSPC)
SVC (ATT)
SVC

(ATT) 600 PR/DBC
200 PR/DBC (ATT)(ABAND.)
600 PR/DBC (ATT)
200 PR/DBC (ATT)(ABAND.)

MATCH LINE STA. 29+00.00
SEE SHEET 24-01

MATCH LINE STA. 34+00.00
SEE SHEET 24-03

12+00
8" UNK TYPE (PCW)
SR 61
(ATT) 100 PR/DBC

CONST. ℄
4" STL
10" PLA (PCW)
100 PR/DBC (ATT)
12 STR/FOC (ATT)
UNK SIZE/FOC (ATT)
(GSPC) (ATT) (CMC) (CC)
(ABAND.)
JOINT TRENCH

SR 61 MAINLINE STA. 31+07.55
COOPER CREEK DR. STA 12+00.64
Δ 89°59'01"

TRACT 1

Jeffrey Elizabeth Parish
195

See Sheet 2B

Carter C. Check
93
See Sheet 2B

Christopher S. Gibson
86

James Grady Clonts
87

GEORGIA
REGISTERED
6/14
No. 29697
PROFESSIONAL
ENGINEER
HANNAH J. BELL

InfraMap CORP
Utility Locators • Surveyors • Consulting Engineers
10365 CEDAR LANE, GLEN ALLEN, VA 23059
(804) 550-2937 (800) 863-3748 FAX (804) 550-3296

SCALE IN FEET
0 20 40 80

| REVISION DATES | | |
|---|---|---|
| | | |
| | | |
| | | |
| | | |
| | | |
| | | |
| | | |

STATE OF GEORGIA
DEPARTMENT OF TRANSPORTATION
OFFICE: UTILITIES

# UTILITY PLANS

SR 61, PAULDING COUNTY
PI#621570-
TASK ORDER#1 (JOB ORDER#4)

DRAWING No. 24-02

3/1/2007 GPLINE

...\FinalSubmittal\621570-ut02.dgn 5/29/2014 11:44:29 AM vmolinary

| 5/29/2014 11:45:43 AM | Plot file | x:\IMAPClients\ClientFiles\GDOT\2013 Jobs\13114 PI621570SR61PauldingCo\Deliverables\FinalSubmittal\621570-ut02A.dgn(ON=24, 46-49, 60-62)) | STATE | PROJECT NUMBER | SHEET NO. | TOTAL SHEETS |
|---|---|---|---|---|---|---|
| USER:vmolinary | C:\GDOT\GDOTROAD\tables\Gplotborder-half.tbl | | GA | NH000-0018-01(059) | | |

GEORGIA
REGISTERED
6/4/14
No. 23597
PROFESSIONAL
ENGINEER
HANWAH J. BELL


InfraMap CORP
Utility Locators • Surveyors • Consulting Engineers
10365 CEDAR LANE, GLEN ALLEN, VA 23059
(804) 550-2937 (800) 863-3748 FAX (804) 550-3296


SCALE IN FEET
0 20 40 80

| REVISION DATES | | |
|---|---|---|
| | | |
| | | |
| | | |
| | | |
| | | |
| | | |
| | | |

STATE OF GEORGIA
DEPARTMENT OF TRANSPORTATION
OFFICE: UTILITIES

# UTILITY PLANS

SR 61, PAULDING COUNTY
PI#621570-
TASK ORDER#1 (JOB ORDER#4)

DRAWING No. 24-02A

3/1/2007 GPLN

...\621570-ut02A.dgn 5/29/2014 11:45:43 AM vmolinary

Charles Terry Fuller
6
See Sheets 2, 2B

James G. Clonts
7
See Sheets 3A, 4

Joey S. Tidwell
and Melise C. Tidwell
8
See Sheets 3A, 4

LIMITS OF CONSTRUCTION
STA. 10+50.00

PINE RIDGE FARM DR.
CONST. ℄

(GSPC) TO POLE #470

MATCH LINE STA. 11+25.00
SEE SHEET 24-04

MATCH LINE STA. 34+00.00
SEE SHEET 24-02

MATCH LINE STA. 39+00.00
SEE SHEET 24-04

SR 61

CONST. ℄

4" STL

10" PLA (PCW)

600 PR/DBC (ATT)

200 PR/DBC (ATT)(ABAND.)

12 STR/FOC (ATT)

UNK SIZE/FOC (ATT)

(GSPC) (ATT) (CMC) (CC)

JOINT TRENCH

TRACT 1

James Grady Clonts
87
See Sheets 2, 2B, 4, 55, 56

GEORGIA REGISTERED 6/4/07 No. 20997 PROFESSIONAL ENGINEER HANNAH J. BELL


InfraMap CORP
Utility Locators • Surveyors • Consulting Engineers
10365 CEDAR LANE, GLEN ALLEN, VA 23059
(804) 550-2937 (800) 863-3748 FAX (804) 550-3296


SCALE IN FEET
0 20 40 80

REVISION DATES

STATE OF GEORGIA
DEPARTMENT OF TRANSPORTATION
OFFICE: UTILITIES
UTILITY PLANS
SR 61, PAULDING COUNTY
PI#621570-
TASK ORDER#1 (JOB ORDER#4)
DRAWING No. 24-03

3/1/2007 GPLN

...\FinalSubmittal\621570-ut03.dgn 5/29/2014 10:16:22 AM vmolinary

| 5/29/2014 | 10:16:46 AM | Plot file | x:\IMAPClients\ClientFiles\GDOT\2013 Jobs\13114 PI621570SR61PauldingCo\Deliverables\FinalSubmittal\621570-ut04.dgn(ON-24, 46-49, 60-62)) | STATE | PROJECT NUMBER | SHEET NO. | TOTAL SHEETS |
|---|---|---|---|---|---|---|---|
| USER:vmolinary | | C:\GDOT\GDOTROAD\tables\Gplotborder-half.tbl | | GA | NH00Q-0018-0(059) | | |

Joey S. Tidwell and Melise C. Tidwell
8
See Sheets 3, 4A

Melise Tidwell
10
See Sheets 5, 5A, 6, 7

Joey S. & Melise C. Tidwell
9
See Sheet 4A

MATCH LINE STA. 11+25.00 SEE SHEET 24-03

PINE RIDGE FARM DR.

12+00

13+00

See Sheets 3, 3A
7

James G. Clonts

600 PR/DBC (ATT)

200 PR/DBC (ATT)(ABAND.)

600 PR/DBC (ATT)

200 PR/DBC (ATT)(ABAND.)

TRACT GUY WIRE

CONST. ℄

40+00

42+00

14+00

SR 61

10+00

4" STL

10" PLA (PCW)

12 STR/FOC (ATT)

UNK SIZE/FOC (ATT)

(GSPC) (ATT) (CMC) (CC)

(ABAND.)

JOINT TRENCH

ABANDONED DALLAS NEBO RD

CONST. ℄

11+00

TRACT 1

James G. Clonts
88
See Sheets 4A, 5, 54, 55, 57

James Grady Clonts
87
See Sheets 2, 2B, 3, 55, 56

MATCH LINE STA. 11+50.00 SEE SHEET 24-54

SR 61 MAINLINE STA. 41+40.26
PINE RIDGE FARM DR. STA 14+05.83
Δ 70°00'00"
DALLAS NEBO RD. STA 10+00.00
Δ 79°57'55"

88 James G. Clonts
See Sheets 4A, 5, 54, 55, 57

SEE SHEET 24-57

MATCH LINE STA. 39+00.00 SEE SHEET 24-03

MATCH LINE STA. 44+00.00 SEE SHEET 24-05

GEORGIA REGISTERED 6/4/14 No. 29097 PROFESSIONAL ENGINEER HANNAH J. BELL

InfraMap CORP
Utility Locators • Surveyors • Consulting Engineers
10365 CEDAR LANE, GLEN ALLEN, VA 23059
(804) 550-2937 (800) 863-3748 FAX (804) 550-3296

SCALE IN FEET
0 20 40 80

| REVISION DATES | | |
|---|---|---|
| | | |
| | | |
| | | |
| | | |
| | | |
| | | |
| | | |

STATE OF GEORGIA
DEPARTMENT OF TRANSPORTATION
OFFICE: UTILITIES

# UTILITY PLANS

SR 61, PAULDING COUNTY
PI#621570-
TASK ORDER#1 (JOB ORDER#4)

DRAWING No. 24-04

3/1/2007 GPLN

...\FinalSubmittal\621570-ut04.dgn 5/29/2014 10:16:46 AM vmolinary

| 5/29/2014 | 10:17:13 AM | Plot file | x:\IMAPClients\ClientFiles\GDOT\2013 Jobs\13114 PI621570SR61PauldingCo\Deliverables\FinalSubmittal\621570-ut05.dgn(ON-24, 45-49, 60-62)) | STATE | PROJECT NUMBER | SHEET NO. | TOTAL SHEETS |
|---|---|---|---|---|---|---|---|
| USER:vmollnary | | C:\GDOT\GDOTROAD\tables\Gplotborder-half.tbl | | GA | NH000-0018-01(059) | | |

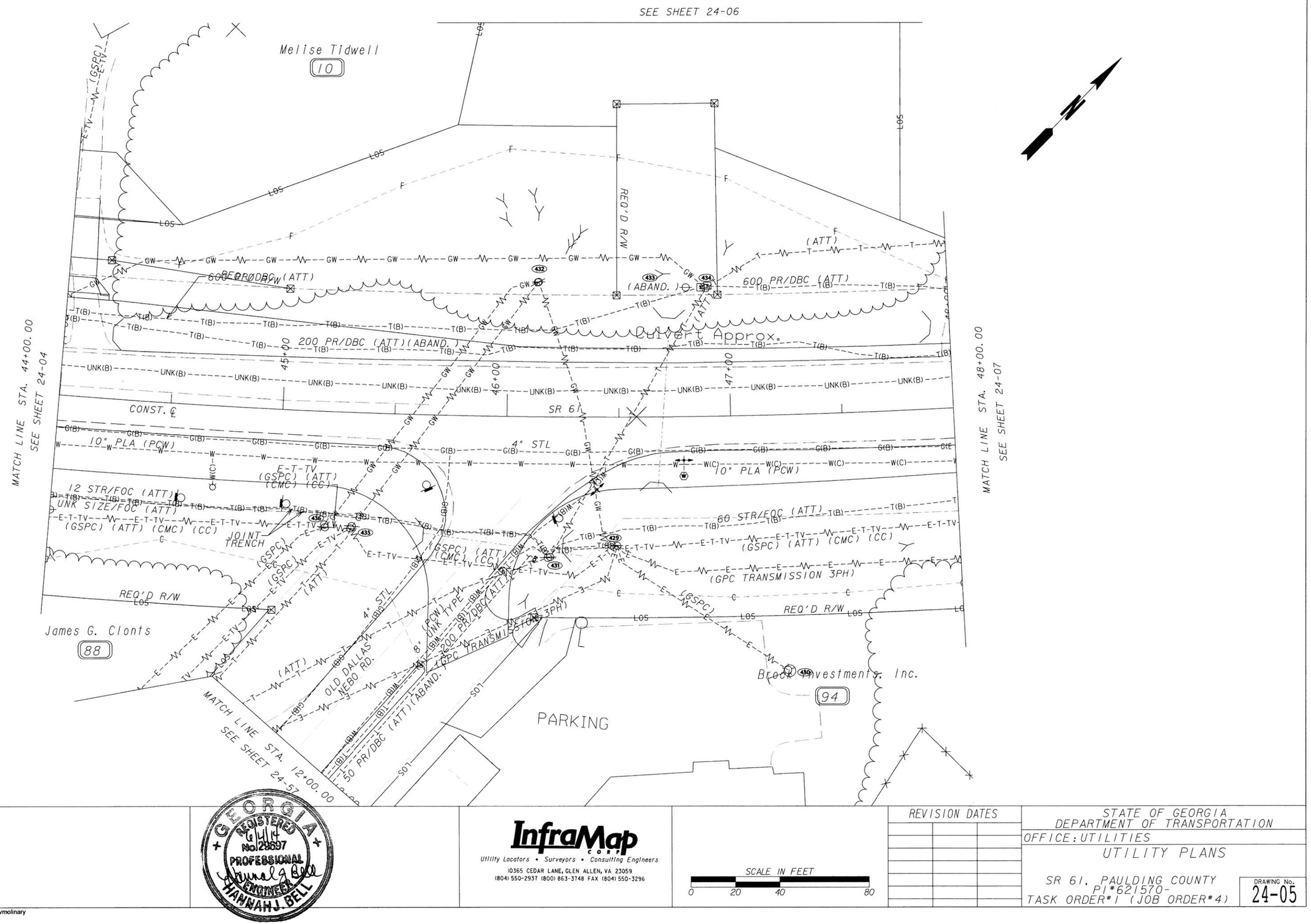


GEORGIA REGISTERED 6/4/14 No. 28697 PROFESSIONAL ENGINEER HANNAH J. BELL


InfraMap CORP
Utility Locators • Surveyors • Consulting Engineers
10365 CEDAR LANE, GLEN ALLEN, VA 23059
(804) 550-2937 (800) 863-3748 FAX (804) 550-3296


SCALE IN FEET
0 20 40 80

| REVISION DATES | | |
|---|---|---|
| | | |
| | | |
| | | |
| | | |
| | | |
| | | |
| | | |

STATE OF GEORGIA
DEPARTMENT OF TRANSPORTATION
OFFICE: UTILITIES

# UTILITY PLANS

SR 61, PAULDING COUNTY
PI#621570-
TASK ORDER#1 (JOB ORDER#4)

DRAWING No. 24-05

3/1/2007 GPLN

...\FinalSubmittal\621570-ut05.dgn 5/29/2014 10:17:13 AM vmolinary

| 5/29/2014 10:17:37 AM | Plot file | x:\IMAPClients\ClientFiles\GDOT\2013 Jobs\13114 PI#621570SR61PauldingCo\Deliverables\FinalSubmittal\621570-ut06.dgn(ON=24, 45-49, 60-62)) | STATE | PROJECT NUMBER | SHEET NO. | TOTAL SHEETS |
|---|---|---|---|---|---|---|
| USER:vmolinary | C:\GDOT\GDOTROAD\tables\Gplotborder-half.tbl | | GA | NH000-0018-01(059) | | |

NO EXISTING UTILITIES FOUND DURING SUE INVESTIGATION WITHIN LOS

Melise Tidwell
10

LOS

LOS

LOS

LOS

LOS

LOS

N

SEE SHEET 24-05

GEORGIA
REGISTERED
6/4/14
No. 29897
PROFESSIONAL
ENGINEER
HANNAH J. BELL

InfraMap corp
Utility Locators • Surveyors • Consulting Engineers
10365 CEDAR LANE, GLEN ALLEN, VA 23059
(804) 550-2937 (800) 863-3748 FAX (804) 550-3296

SCALE IN FEET
0 20 40 80

| REVISION DATES | | |
|---|---|---|
| | | |
| | | |
| | | |
| | | |
| | | |
| | | |
| | | |

STATE OF GEORGIA
DEPARTMENT OF TRANSPORTATION
OFFICE: UTILITIES

# UTILITY PLANS

SR 61, PAULDING COUNTY
PI#621570-
TASK ORDER#1 (JOB ORDER#4)

DRAWING No. 24-06

3/1/2007 GPLN

...\FinalSubmittal\621570-ut06.dgn 5/29/2014 10:17:37 AM vmolinary

Melise Tidwell
10
See Sheets 4, 5, 5A, 6

James Grady Clonts
11
See Sheets 7A, 8

SINGLE PHASE PRIMARY ELECTRIC. UNABLE TO ACCESS DUE TO BARBED WIRE FENCE.

MATCH LINE STA. 48+00.00 SEE SHEET 24-05

MATCH LINE STA. 52+00.00 SEE SHEET 24-08

200 PR/DBC (ATT) (ABAND.)

600 PR/DBC (ATT)

SR 61

CONST. ℄

10" PLA (PCW)

60 STR/FOC (ATT)

(GSPC) (ATT) (CMC) (CC)

(GPC TRANSMISSION 3PH)

Brock Investments, Inc.
94
See Sheets 5, 5B, 57

Trixie Maldonado
95
See Sheet 7A

Vernon C. and Deborah A. Lucero
96
See Sheet 7A

Timothy A. and Aura D. Ammenhauser
97
See Sheet 7A

Phillip A. Waldrop
98
See Sheets 7B, 8, 58

GEORGIA REGISTERED 6/4/14 No. 29697 PROFESSIONAL ENGINEER HANNAH J. BELL

InfraMap CORP
Utility Locators • Surveyors • Consulting Engineers
10365 CEDAR LANE, GLEN ALLEN, VA 23059
(804) 550-2937 (800) 863-3748 FAX (804) 550-3296

SCALE IN FEET
0 20 40 80

| REVISION DATES | | |
|---|---|---|
| | | |

STATE OF GEORGIA
DEPARTMENT OF TRANSPORTATION
OFFICE: UTILITIES

# UTILITY PLANS

SR 61, PAULDING COUNTY
PI#621570-
TASK ORDER#1 (JOB ORDER#4)

DRAWING No. 24-07

3/1/2007 GPLN

...\FinalSubmittal\621570-ut07.dgn 5/29/2014 10:18:04 AM vmolinary

5/29/2014 10:18:30 AM Plot file
USER:vmolinary C:\GDOT\GDOTROAD\tables\Gplotborder-half.tbl
x:\IMAPClients\ClientFiles\GDOT\2013 Jobs\13114 PI621570SR61PauldingCo\Deliverables\FinalSubmittal\621570-ut08.dgn(ON=24,46-49,60-62))

| STATE | PROJECT NUMBER | SHEET NO. | TOTAL SHEETS |
|---|---|---|---|
| GA | NH000-0018-01(059) | | |

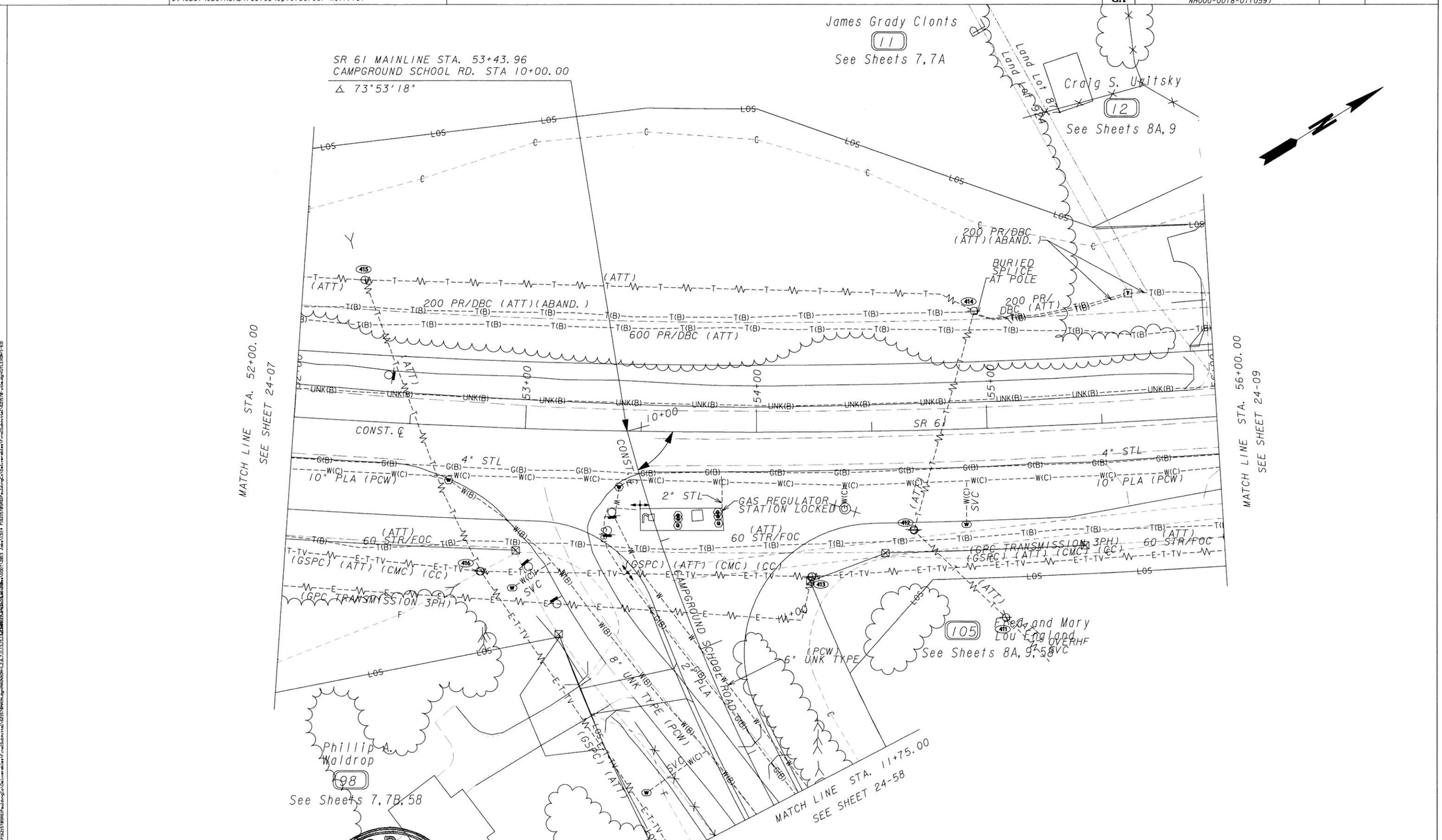


GEORGIA REGISTERED 6/4/14 No. 29697 PROFESSIONAL ENGINEER HANNAH J. BELL

**InfraMap** CORP
Utility Locators • Surveyors • Consulting Engineers
10365 CEDAR LANE, GLEN ALLEN, VA 23059
(804) 550-2937 (800) 863-3748 FAX (804) 550-3296

SCALE IN FEET
0 20 40 80

REVISION DATES

STATE OF GEORGIA
DEPARTMENT OF TRANSPORTATION
OFFICE: UTILITIES
UTILITY PLANS
SR 61, PAULDING COUNTY
PI#621570-
TASK ORDER#1 (JOB ORDER#4)

DRAWING No. 24-08

5/29/2014 10:19:07 AM Plot file x:\IMAPClients\ClientFiles\GDOT\2013 Jobs\13114 PI621570SR61PauldingCo\Deliverables\FinalSubmittal\621570-ut09.dgn(ON=24,46-49,60-62))
USER:vmolinary C:\GDOT\GDOTROAD\tables\Gplotborder-half.tbl

| STATE | PROJECT NUMBER | SHEET NO. | TOTAL SHEETS |
|---|---|---|---|
| GA | NH000-0018-01(059) | | |


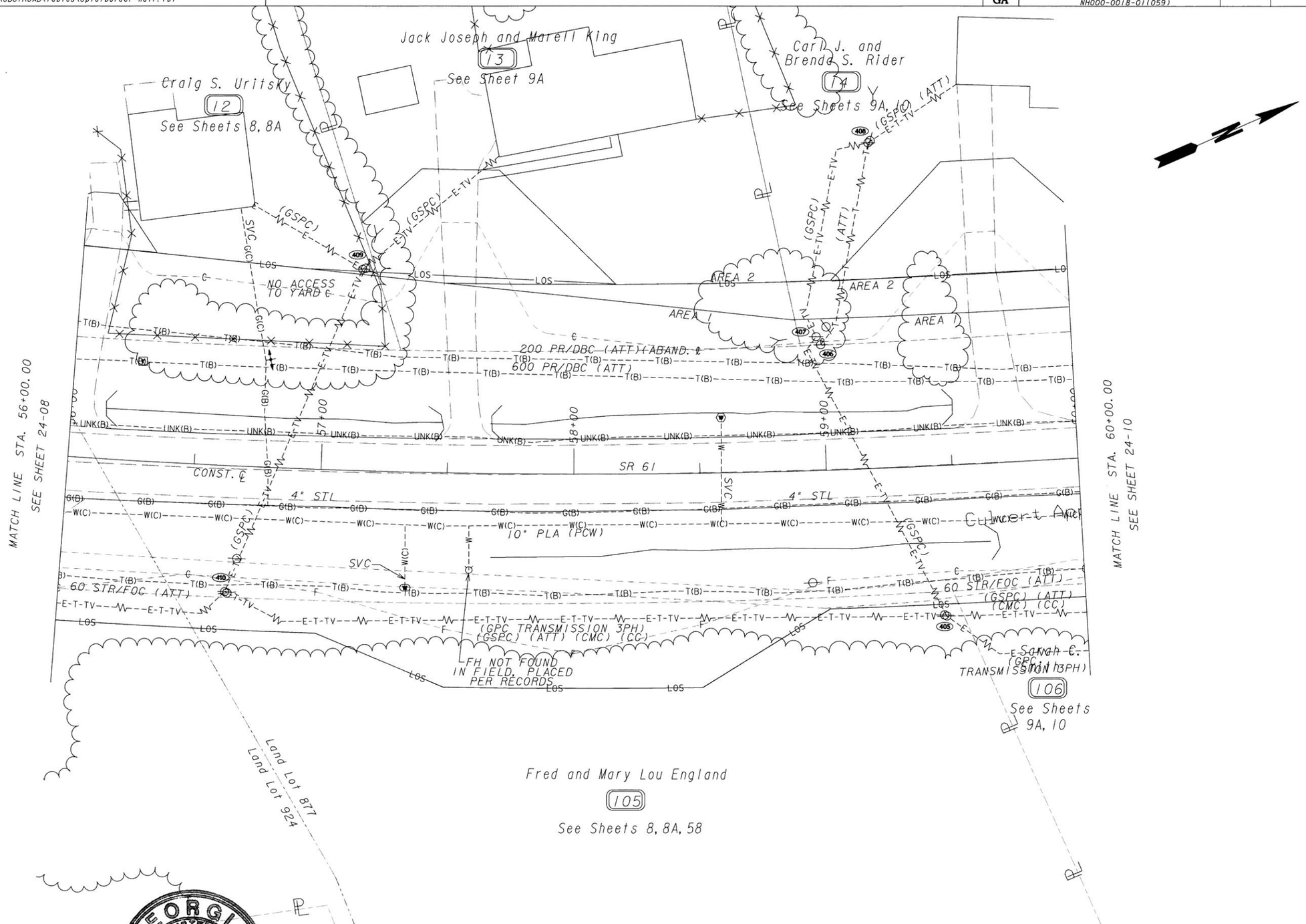


GEORGIA REGISTERED No. 29697 PROFESSIONAL ENGINEER HANNAH J. BELL

**InfraMap** CORP
Utility Locators • Surveyors • Consulting Engineers
10365 CEDAR LANE, GLEN ALLEN, VA 23059
(804) 550-2937 (800) 863-3748 FAX (804) 550-3296

SCALE IN FEET
0 20 40 80

REVISION DATES

STATE OF GEORGIA
DEPARTMENT OF TRANSPORTATION
OFFICE: UTILITIES
UTILITY PLANS
SR 61, PAULDING COUNTY
PI#621570-
TASK ORDER#1 (JOB ORDER#4)

DRAWING No. 24-09

3/1/2007 GPLN
...\FinalSubmittal\621570-ut09.dgn 5/29/2014 10:19:06 AM vmolinary

| DATE$$$ | TIME$$$ | $PRF$ | $DGN$ | STATE | PROJECT NUMBER | SHEET NO. | TOTAL SHEETS |
|---|---|---|---|---|---|---|---|
| $USER$ | | $$PENTABLE$$ | | GA | NH000-0018-01(059) | | |

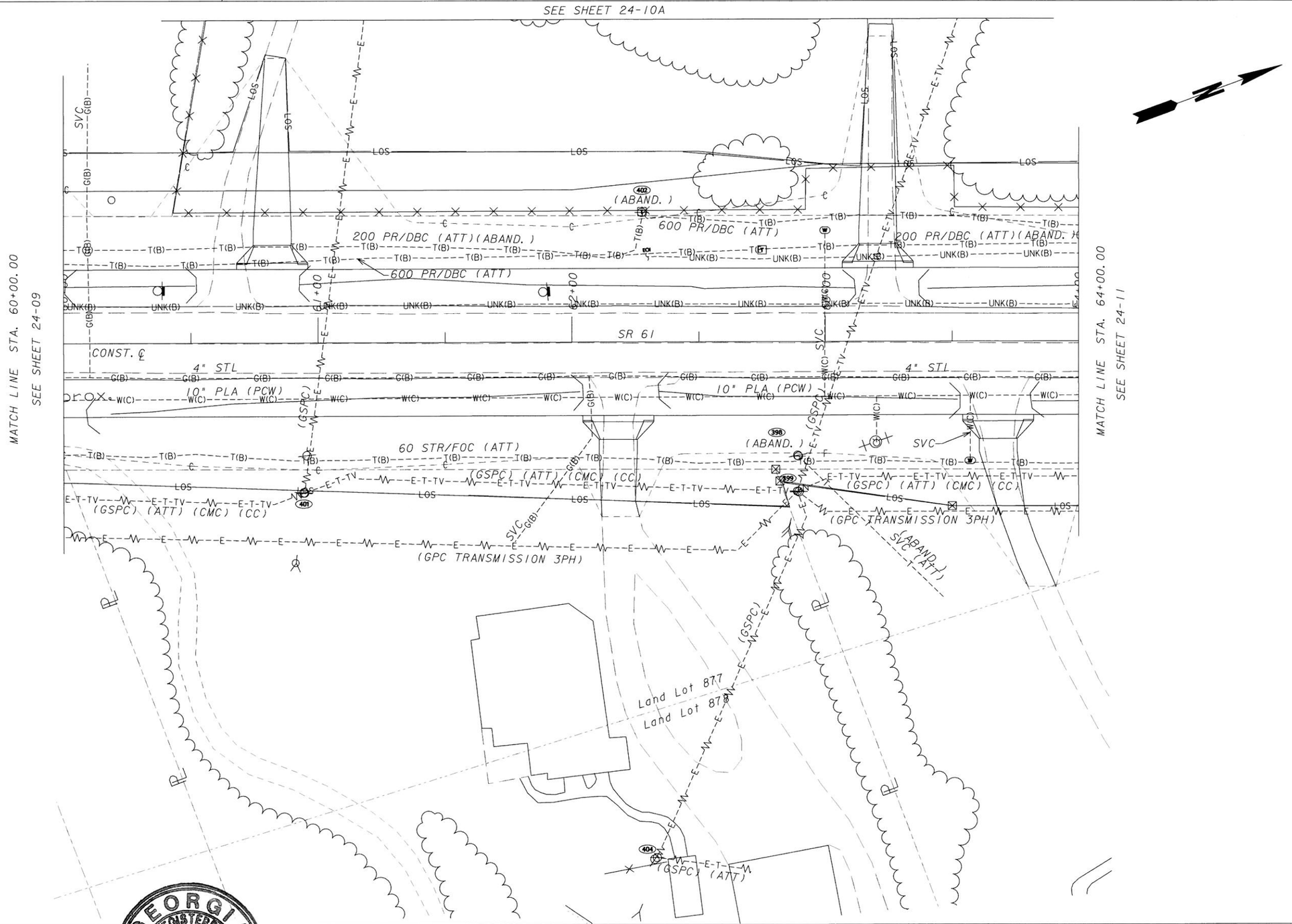


GEORGIA
REGISTERED
6/4/14
No. 29697
PROFESSIONAL
ENGINEER
HANNAH J. BELL


InfraMap CORP
Utility Locators • Surveyors • Consulting Engineers
10365 CEDAR LANE, GLEN ALLEN, VA 23059
(804) 550-2937 (800) 863-3748 FAX (804) 550-3296


SCALE IN FEET
0 20 40 80

| REVISION DATES | | |
|---|---|---|
| | | |
| | | |
| | | |
| | | |
| | | |
| | | |
| | | |

STATE OF GEORGIA
DEPARTMENT OF TRANSPORTATION
OFFICE: UTILITIES

# UTILITY PLANS

SR 61, PAULDING COUNTY
PI#621570-
TASK ORDER#1 (JOB ORDER#4)

DRAWING No. 24-10

3/1/2007 GPLN

...\FinalSubmittal\621570-ut10.dgn 5/28/2014 12:51:51 PM vmolinary

| DATE$$$ | TIME$$$ | $PRF$ | $DGN$ | STATE | PROJECT NUMBER | SHEET NO. | TOTAL SHEETS |
|---|---|---|---|---|---|---|---|
| $USER$ | | $$PENTABLE$$ | | GA | NH000-0018-01(059) | | |

SEE SHEET 24-10

GEORGIA REGISTERED 6/4/14 No. 29697 PROFESSIONAL ENGINEER HANNAH J. BELL

**InfraMap** CORP

Utility Locators • Surveyors • Consulting Engineers

10365 CEDAR LANE, GLEN ALLEN, VA 23059

(804) 550-2937 (800) 863-3748 FAX (804) 550-3296

SCALE IN FEET

0 20 40 80

REVISION DATES

STATE OF GEORGIA
DEPARTMENT OF TRANSPORTATION

OFFICE: UTILITIES

UTILITY PLANS

SR 61, PAULDING COUNTY
PI #621570-
TASK ORDER #1 (JOB ORDER #4)

DRAWING No.
24-10A

3/1/2007 GPLN

...\621570-ut10A.dgn 5/28/2014 12:52:55 PM vmolinary

| DATE$$$ TIME$$$ | $PRF$ | $DGN$ | STATE | PROJECT NUMBER | SHEET NO. | TOTAL SHEETS |
|---|---|---|---|---|---|---|
| $USER$ | $$PENTABLE$$ | | GA | NH000-0018-01(059) | | |

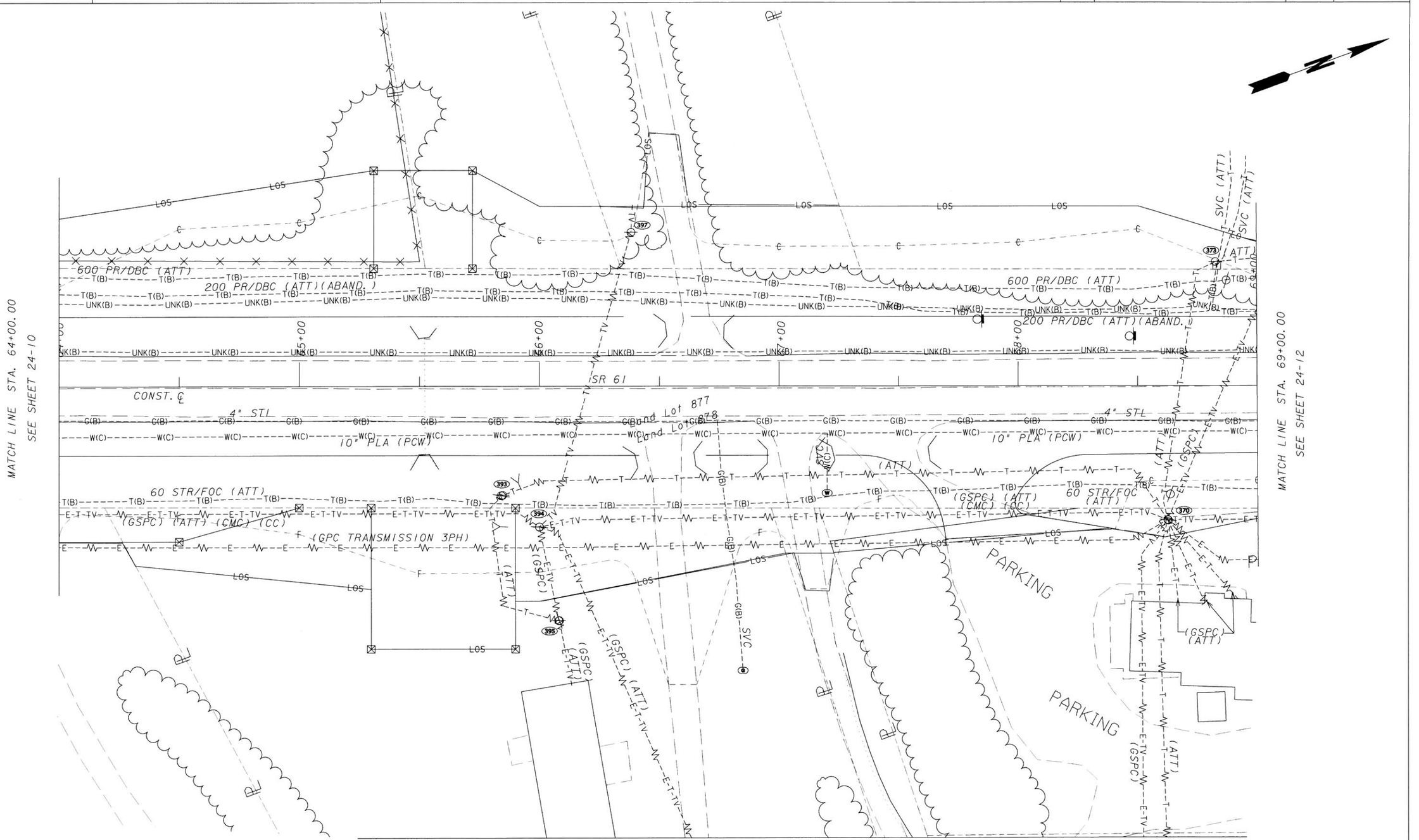


GEORGIA REGISTERED 6/4/14 No. 29697 PROFESSIONAL ENGINEER HANNAH J. BELL


InfraMap CORP
Utility Locators • Surveyors • Consulting Engineers
10365 CEDAR LANE, GLEN ALLEN, VA 23059
(804) 550-2937 (800) 863-3748 FAX (804) 550-3296


SCALE IN FEET
0 20 40 80

| REVISION DATES | | |
|---|---|---|
| | | |
| | | |
| | | |
| | | |
| | | |
| | | |
| | | |

STATE OF GEORGIA
DEPARTMENT OF TRANSPORTATION
OFFICE: UTILITIES

# UTILITY PLANS

SR 61, PAULDING COUNTY
PI#621570-
TASK ORDER#1 (JOB ORDER#4)

DRAWING No. 24-11

3/1/2007 GPLN

...\FinalSubmittal\621570-ut11.dgn 5/28/2014 12:53:44 PM vmolinary

| DATE$$$ | TIME$$$ | $PRF$ | $DGN$ | STATE | PROJECT NUMBER | SHEET NO. | TOTAL SHEETS |
|---|---|---|---|---|---|---|---|
| $USER$ | | $$PENTABLE$$ | | GA | NH000-0018-01(059) | | |

SEE SHEET 24-11

GEORGIA REGISTERED 6/4/14 No. 29697 PROFESSIONAL ENGINEER HANNAH J. BELL

InfraMap CORP
Utility Locators • Surveyors • Consulting Engineers
10365 CEDAR LANE, GLEN ALLEN, VA 23059
(804) 550-2937 (800) 863-3748 FAX (804) 550-3296

SCALE IN FEET
0 20 40 80

REVISION DATES

STATE OF GEORGIA
DEPARTMENT OF TRANSPORTATION
OFFICE: UTILITIES

# UTILITY PLANS

SR 61, PAULDING COUNTY
PI#621570-
TASK ORDER#1 (JOB ORDER#4)

DRAWING No. 24-11A

3/1/2007 GPLN

...\621570-ut11A.dgn 5/28/2014 12:54:34 PM vmolinary

| DATE$$$ | TIME$$$ | $PRF$ | $DGN$ | STATE | PROJECT NUMBER | SHEET NO. | TOTAL SHEETS |
|---|---|---|---|---|---|---|---|
| $USER$ | | $$PENTABLE$$ | | GA | NH000-0018-01(059) | | |

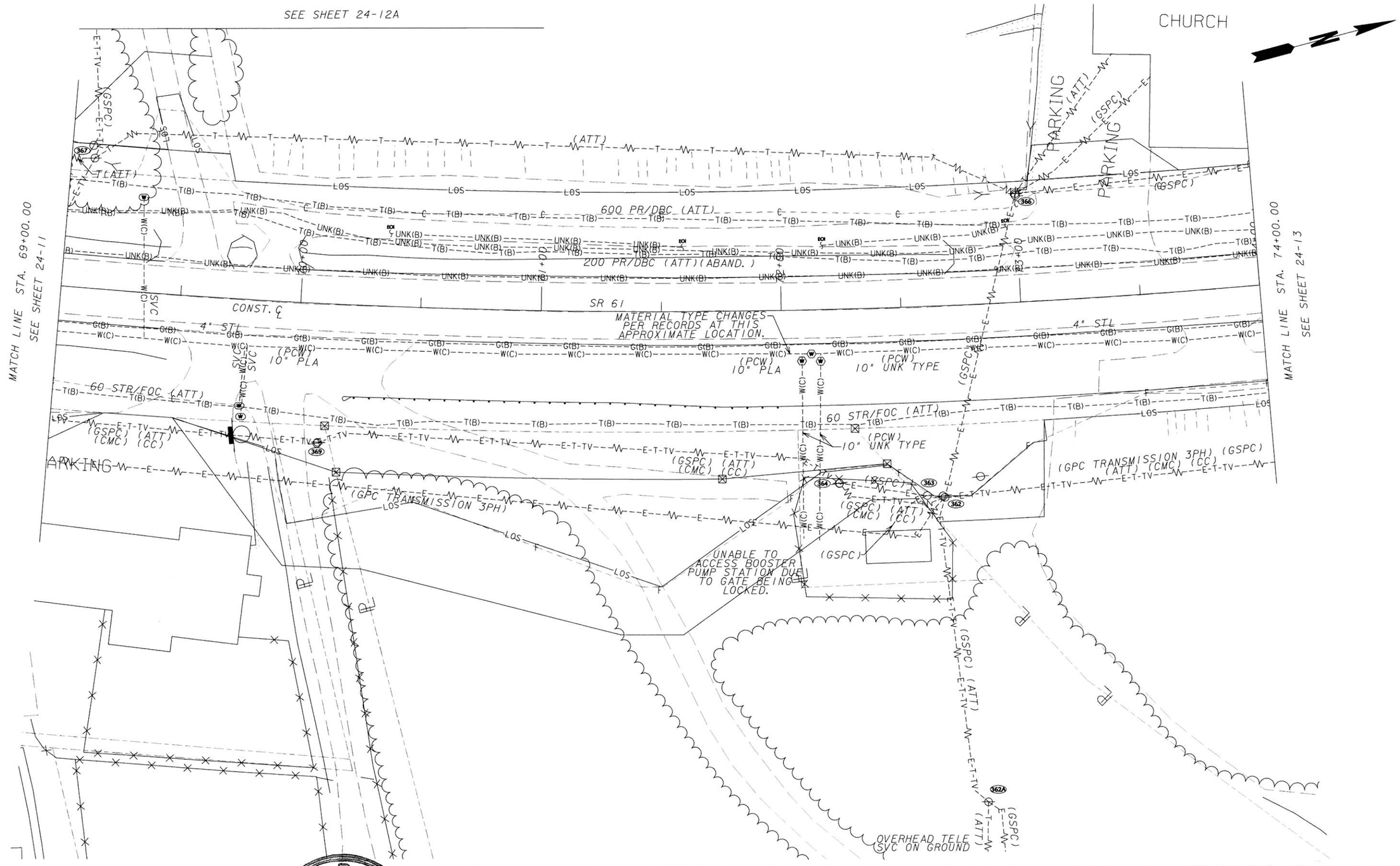


GEORGIA REGISTERED 6/4/14 No. 29697 PROFESSIONAL ENGINEER HANNAH J. BELL

InfraMap CORP
Utility Locators • Surveyors • Consulting Engineers
10365 CEDAR LANE, GLEN ALLEN, VA 23059
(804) 550-2937 (800) 863-3748 FAX (804) 550-3296

SCALE IN FEET
0 20 40 80

| REVISION DATES | | |
|---|---|---|
| | | |
| | | |
| | | |
| | | |
| | | |
| | | |
| | | |

STATE OF GEORGIA
DEPARTMENT OF TRANSPORTATION
OFFICE: UTILITIES

# UTILITY PLANS

SR 61, PAULDING COUNTY
PI#621570-
TASK ORDER#1 (JOB ORDER#4)

DRAWING No. 24-12

3/1/2007 GPLN

..\FinalSubmittal\621570-ut12.dgn 5/28/2014 12:55:22 PM vmolinary

| DATE$$$ | TIME$$$ | $PRF$ | $DGN$ | STATE | PROJECT NUMBER | SHEET NO. | TOTAL SHEETS |
|---|---|---|---|---|---|---|---|
| $USER$ | | $$PENTABLE$$ | | GA | NH000-0018-01(059) | | |

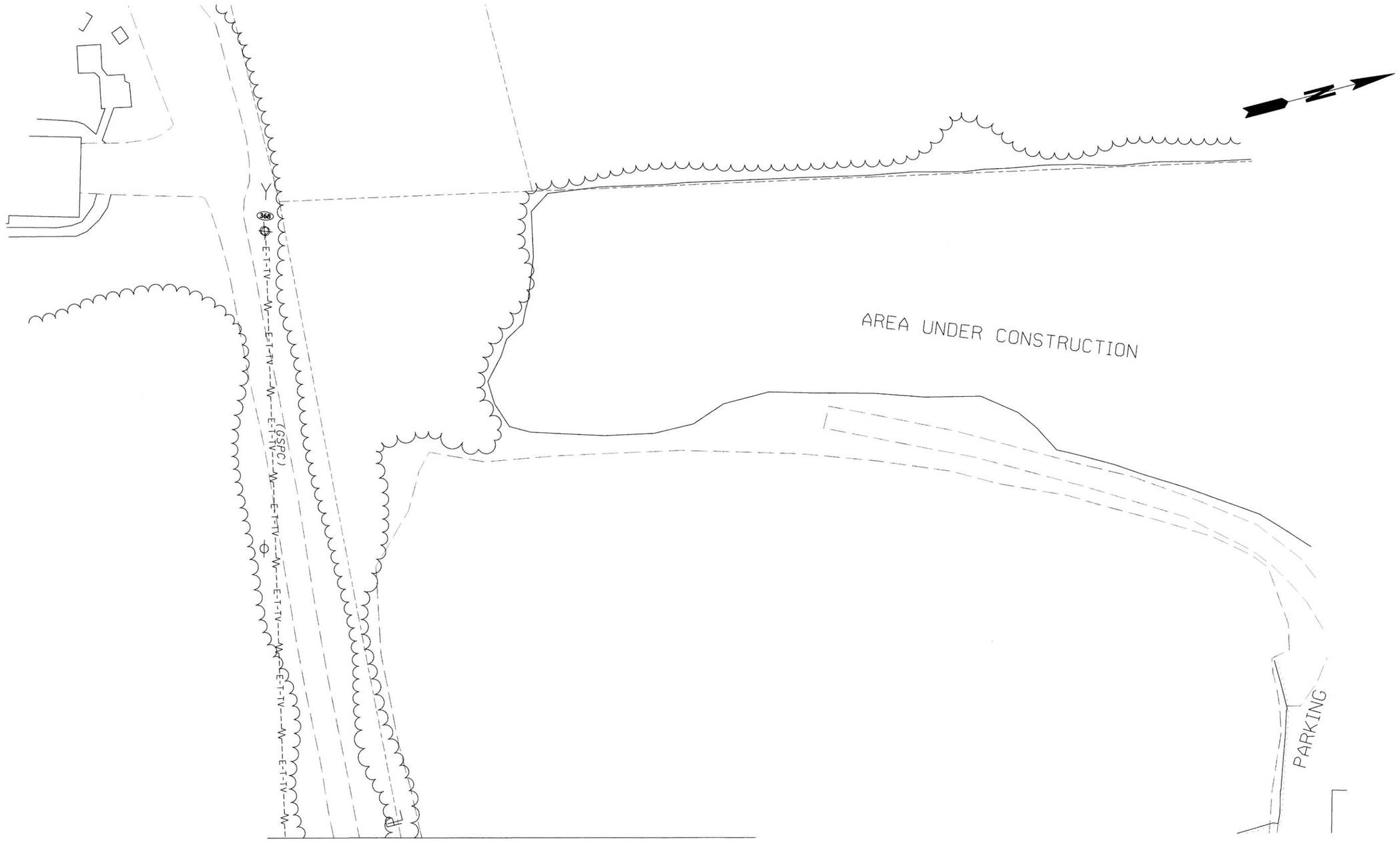


SEE SHEET 24-12

GEORGIA REGISTERED 6/4/14 No. 29697 PROFESSIONAL ENGINEER HANNAH J. BELL


InfraMap CORP
Utility Locators • Surveyors • Consulting Engineers
10365 CEDAR LANE, GLEN ALLEN, VA 23059
(804) 550-2937 (800) 863-3748 FAX (804) 550-3296


SCALE IN FEET
0 20 40 80

| REVISION DATES | | |
|---|---|---|
| | | |
| | | |
| | | |
| | | |
| | | |
| | | |
| | | |

STATE OF GEORGIA
DEPARTMENT OF TRANSPORTATION
OFFICE: UTILITIES

# UTILITY PLANS

SR 61, PAULDING COUNTY
PI#621570
TASK ORDER#1 (JOB ORDER#4)

DRAWING No. 24-12A

3/1/2007 GPLN
...\621570-ut12A.dgn 5/28/2014 1:05:04 PM vmolinary

| DATE$$ | TIME$$$ | $PRF$ | $DGN$ | STATE | PROJECT NUMBER | SHEET NO. | TOTAL SHEETS |
|---|---|---|---|---|---|---|---|
| $USER$ | | $$PENTABLE$$ | | GA | NH000-0018-011(059) | | |

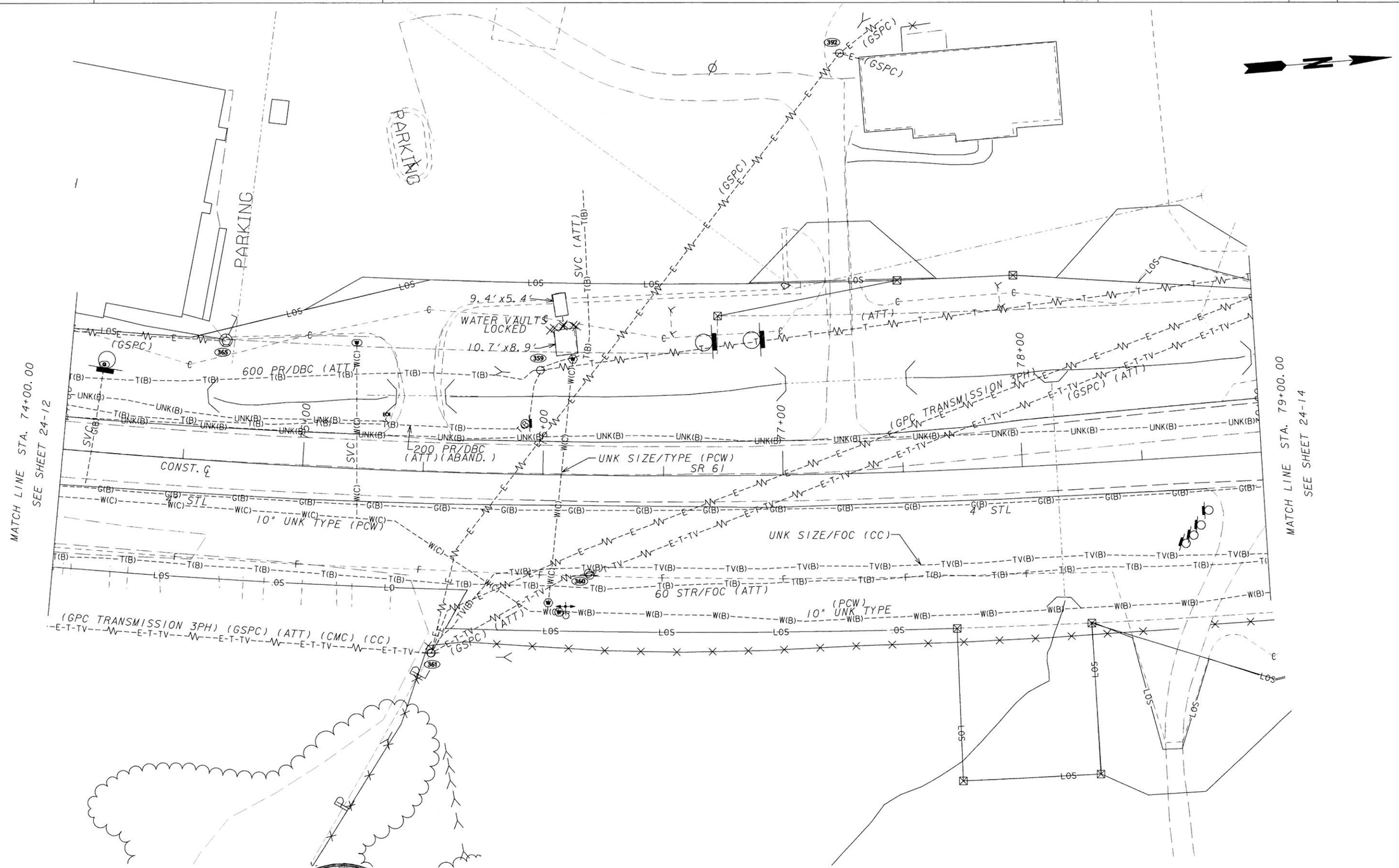


GEORGIA REGISTERED 6/4/14 No. 29697 PROFESSIONAL ENGINEER HANNAH J. BELL

**InfraMap** CORP
*Utility Locators • Surveyors • Consulting Engineers*
10365 CEDAR LANE, GLEN ALLEN, VA 23059
(804) 550-2937 (800) 863-3748 FAX (804) 550-3296

SCALE IN FEET
0 20 40 80

| REVISION DATES | | |
|---|---|---|
| | | |
| | | |
| | | |
| | | |
| | | |
| | | |
| | | |

STATE OF GEORGIA
DEPARTMENT OF TRANSPORTATION
OFFICE: UTILITIES

# UTILITY PLANS

SR 61, PAULDING COUNTY
PI#621570-
TASK ORDER#1 (JOB ORDER#4)

DRAWING No. 24-13

3/1/2007 GPLN

...\FinalSubmittal\621570-ut13.dgn 5/28/2014 1:09:26 PM vmolinary

| DATE$$$ | TIME$$$ | $PRF$ | $DGN$ | STATE | PROJECT NUMBER | SHEET NO. | TOTAL SHEETS |
|---|---|---|---|---|---|---|---|
| $USER$ | | $$PENTABLE$$ | | GA | NH000-0018-01(059) | | |

MATCH LINE STA. 15+25.00
SEE SHEET 24-14A

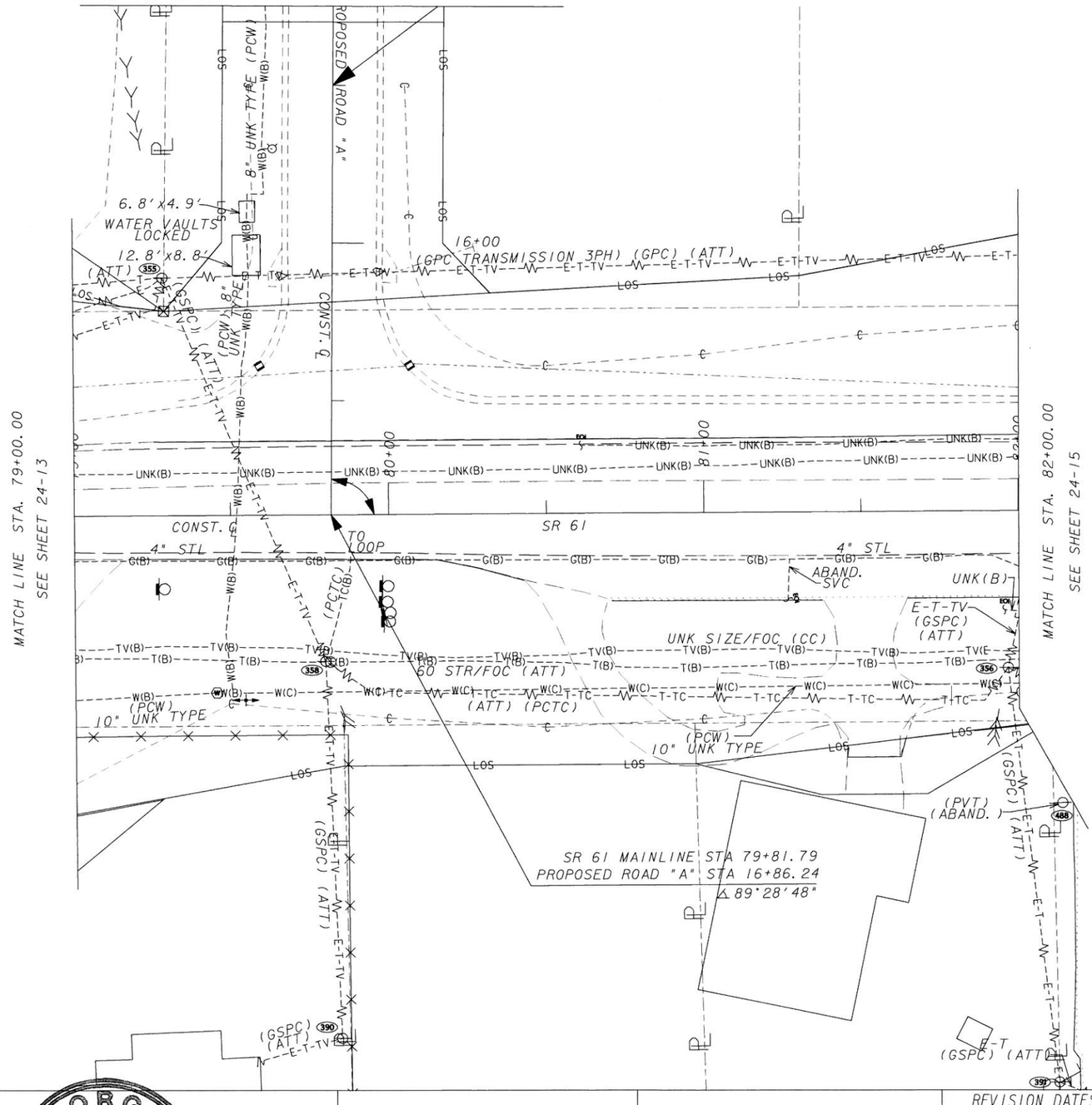


MATCH LINE STA. 79+00.00
SEE SHEET 24-13

MATCH LINE STA. 82+00.00
SEE SHEET 24-15

N


InfraMap CORP
Utility Locators • Surveyors • Consulting Engineers
10365 CEDAR LANE, GLEN ALLEN, VA 23059
(804) 550-2937 (800) 863-3748 FAX (804) 550-3296


GEORGIA REGISTERED 6/4/14 No. 29697 PROFESSIONAL ENGINEER HANNAH J. BELL

SCALE IN FEET
0 20 40 80

| REVISION DATES | | |
|---|---|---|
| | | |
| | | |
| | | |
| | | |
| | | |
| | | |

STATE OF GEORGIA
DEPARTMENT OF TRANSPORTATION
OFFICE: UTILITIES

# UTILITY PLANS

SR 61, PAULDING COUNTY
PI#621570-
TASK ORDER#1 (JOB ORDER#4)

DRAWING No. 24-14

3/1/2007 GPLN

...\FinalSubmittal\621570-ut14.dgn 5/28/2014 1:10:19 PM vmolinary

| DATE$$$ | TIME$$$ | $PRF$ | $DGN$ | STATE | PROJECT NUMBER | SHEET NO. | TOTAL SHEETS |
|---|---|---|---|---|---|---|---|
| $USER$ | | $$PENTABLE$$ | | GA | NH000-0018-01(059) | | |

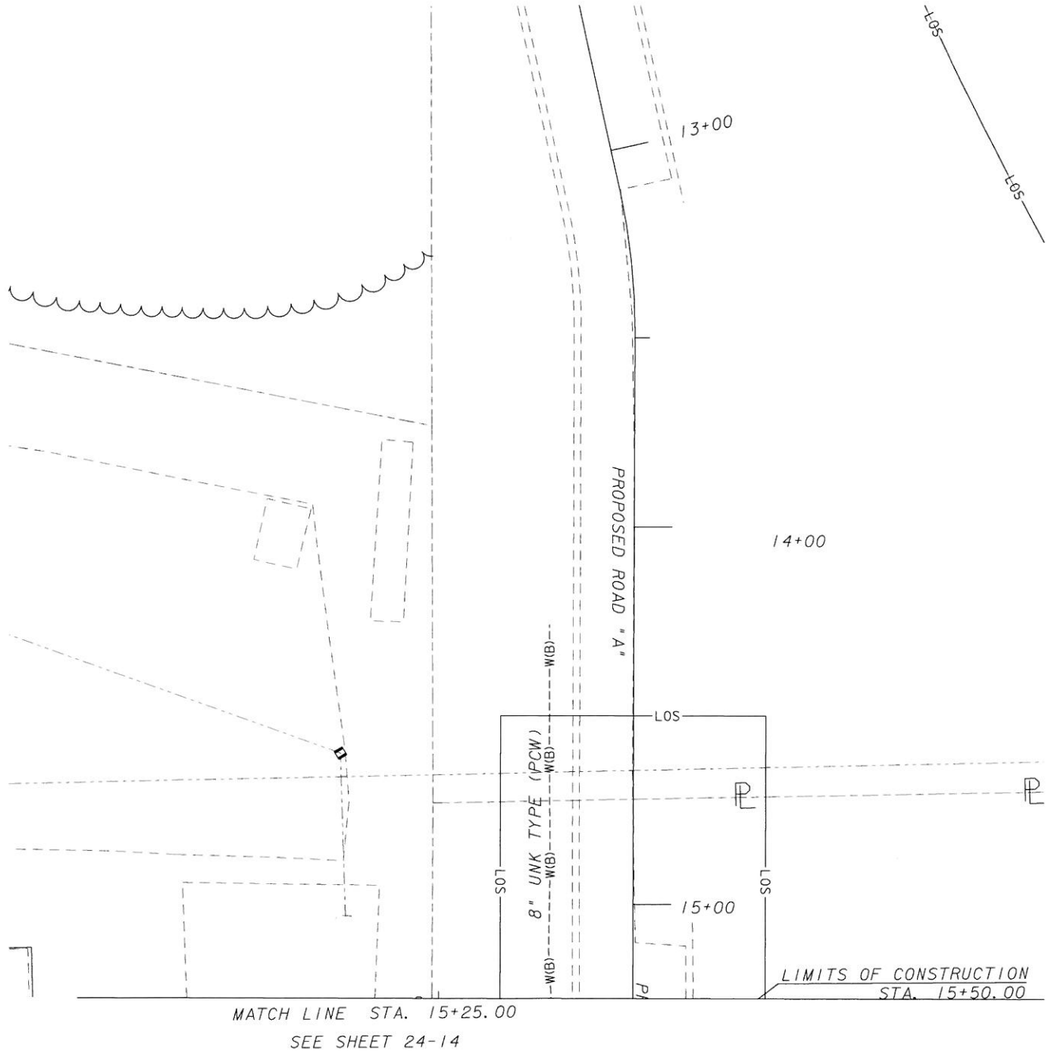


GEORGIA REGISTERED 6/4/14 No. 29697 PROFESSIONAL ENGINEER HANNAH J. BELL


InfraMap CORP
Utility Locators • Surveyors • Consulting Engineers
10365 CEDAR LANE, GLEN ALLEN, VA 23059
(804) 550-2937 (800) 863-3748 FAX (804) 550-3296


SCALE IN FEET
0 20 40 80

| REVISION DATES | | |
|---|---|---|
| | | |
| | | |
| | | |
| | | |
| | | |
| | | |
| | | |

STATE OF GEORGIA
DEPARTMENT OF TRANSPORTATION
OFFICE: UTILITIES

# UTILITY PLANS

SR 61, PAULDING COUNTY
PI#621570-
TASK ORDER#1 (JOB ODER#4)

DRAWING No. 24-14A

3/1/2007 GPLN

...\621570-ut14A.dgn 5/28/2014 1:11:02 PM vmolinary

| DATE$$$ | TIME$$$ | $PRF$ | $DGN$ | STATE | PROJECT NUMBER | SHEET NO. | TOTAL SHEETS |
|---|---|---|---|---|---|---|---|
| $USER$ | | $$PENTABLE$$ | | GA | NH000-0018-01(059) | | |

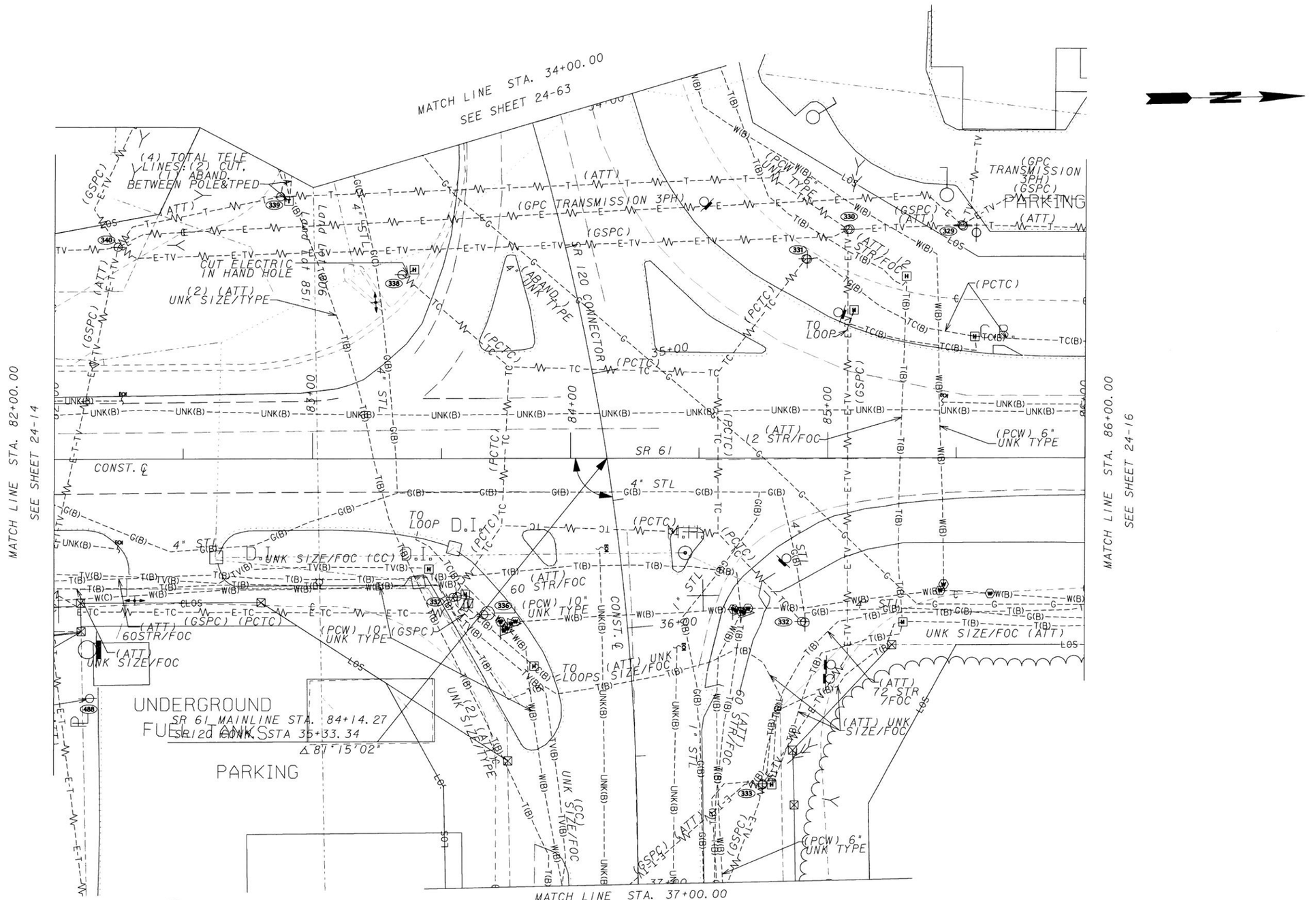


GEORGIA REGISTERED 6141 No.29697 PROFESSIONAL ENGINEER HANNAH J. BELL

**InfraMap CORP**
Utility Locators • Surveyors • Consulting Engineers
10365 CEDAR LANE, GLEN ALLEN, VA 23059
(804) 550-2937 (800) 863-3748 FAX (804) 550-3296

SCALE IN FEET
0 20 40 80

| REVISION DATES | | |
|---|---|---|
| | | |

STATE OF GEORGIA
DEPARTMENT OF TRANSPORTATION
OFFICE: UTILITIES

# UTILITY PLANS

SR 61, PAULDING COUNTY
PI#621570-
TASK ORDER#1 (JOB ORDER#4)

DRAWING No. 24-15

3/1/2007 GPLN

...\FinalSubmittal\621570-ut15.dgn 5/28/2014 1:11:42 PM vmolinary

| DATE$$$ | TIME$$$ | $PRF$ | $DGN$ | STATE | PROJECT NUMBER | SHEET NO. | TOTAL SHEETS |
|---|---|---|---|---|---|---|---|
| $USER$ | | $$PENTABLE$$ | | GA | NH000-0018-01(059) | | |

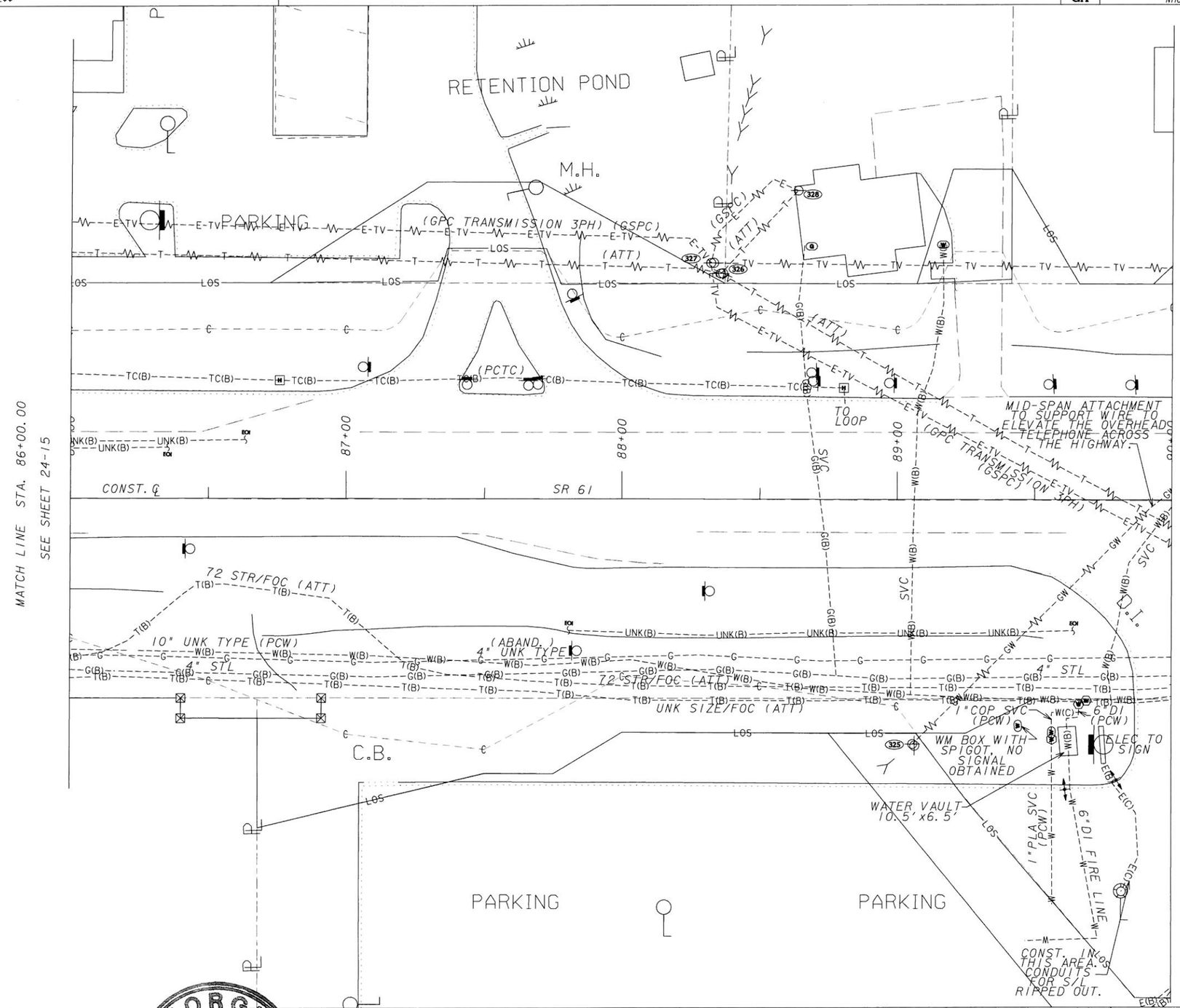


GEORGIA REGISTERED 6/4/14 No. 29597 PROFESSIONAL ENGINEER HANNAH J. BELL


InfraMap CORP
Utility Locators • Surveyors • Consulting Engineers
10365 CEDAR LANE, GLEN ALLEN, VA 23059
(804) 550-2937 (800) 863-3748 FAX (804) 550-3296


SCALE IN FEET
0 20 40 80

| REVISION DATES | | |
|---|---|---|
| | | |

STATE OF GEORGIA
DEPARTMENT OF TRANSPORTATION
OFFICE: UTILITIES

# UTILITY PLANS

SR 61, PAULDING COUNTY
PI#621570-
TASK ORDER#1 (JOB ORDER#4)

DRAWING No. 24-16

3/1/2007 GPLN

...\FinalSubmittal\621570-ut16.dgn 5/28/2014 1:12:40 PM vmolinary

| DATE$$$ | TIME$$$ | $PRF$ | $DGN$ | STATE | PROJECT NUMBER | SHEET NO. | TOTAL SHEETS |
|---|---|---|---|---|---|---|---|
| $USER$ | | $$PENTABLE$$ | | GA | NH000-0018-01(059) | | |

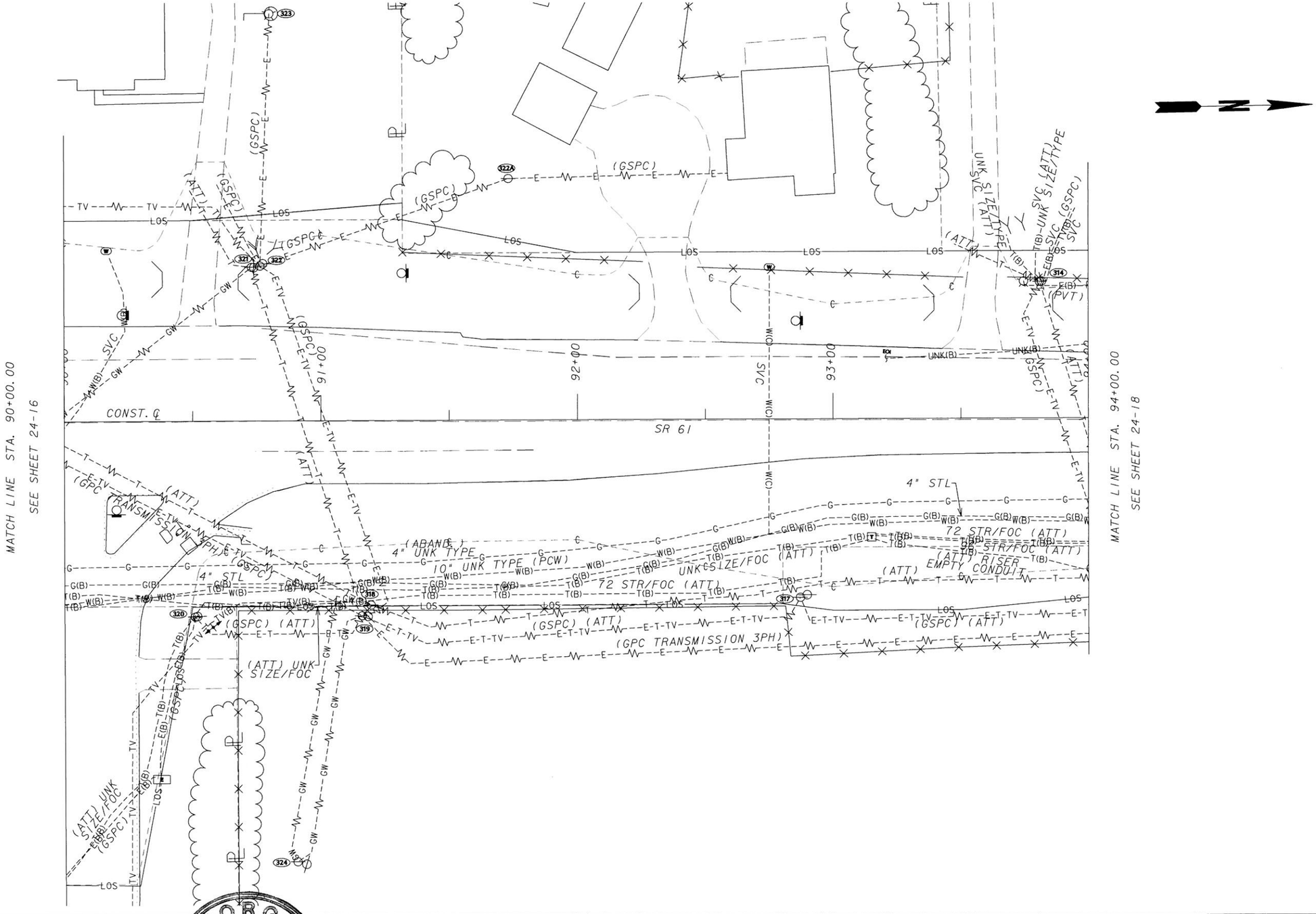



InfraMap CORP
Utility Locators • Surveyors • Consulting Engineers
10365 CEDAR LANE, GLEN ALLEN, VA 23059
(804) 550-2937 (800) 863-3748 FAX (804) 550-3296


GEORGIA REGISTERED 6/4/14 No. 29597 PROFESSIONAL ENGINEER HANNAH J. BELL

SCALE IN FEET
0 20 40 80

| REVISION DATES | | |
|---|---|---|
| | | |
| | | |
| | | |
| | | |
| | | |
| | | |
| | | |

STATE OF GEORGIA
DEPARTMENT OF TRANSPORTATION
OFFICE: UTILITIES

# UTILITY PLANS

SR 61, PAULDING COUNTY
PI#621570-
TASK ORDER#1 (JOB ORDER#4)

DRAWING No. 24-17

3/1/2007 GPLN

...\FinalSubmittal\621570-ut17.dgn 5/28/2014 1:13:26 PM vmolinary

| DATE$$$ | TIME$$$ | $PRF$ | $DGN$ | STATE | PROJECT NUMBER | SHEET NO. | TOTAL SHEETS |
|---|---|---|---|---|---|---|---|
| $USER$ | | $$PENTABLE$$ | | GA | NH000-0018-01(059) | | |

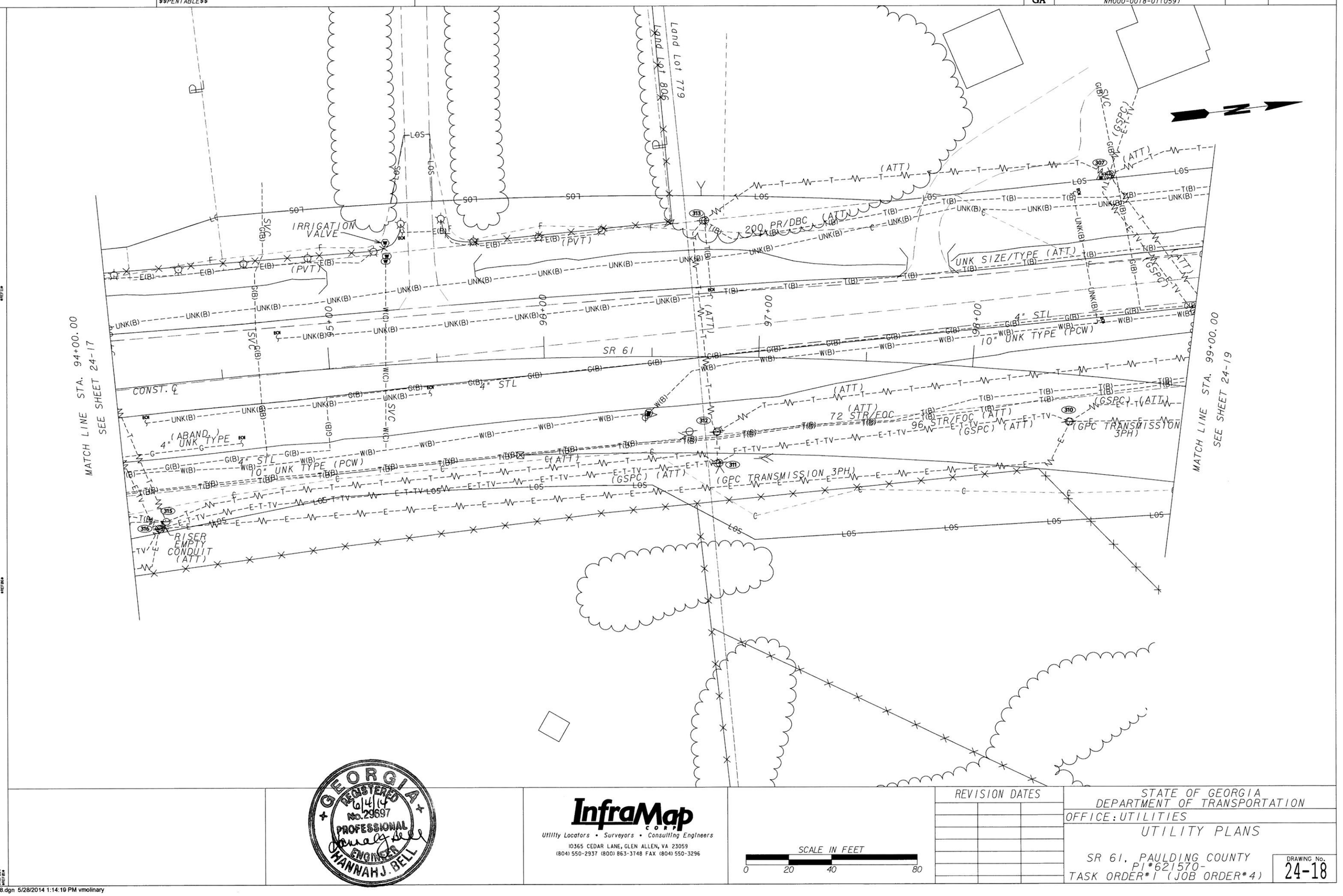


GEORGIA REGISTERED 6/4/14 No. 29697 PROFESSIONAL ENGINEER HANNAH J. BELL


InfraMap CORP
Utility Locators • Surveyors • Consulting Engineers
10365 CEDAR LANE, GLEN ALLEN, VA 23059
(804) 550-2937 (800) 863-3748 FAX (804) 550-3296


SCALE IN FEET
0 20 40 80

| REVISION DATES | | |
|---|---|---|
| | | |
| | | |
| | | |
| | | |
| | | |
| | | |
| | | |

STATE OF GEORGIA
DEPARTMENT OF TRANSPORTATION
OFFICE: UTILITIES

# UTILITY PLANS

SR 61, PAULDING COUNTY
PI#621570-
TASK ORDER#1 (JOB ORDER#4)

DRAWING No. 24-18

3/1/2007 GPLN

...\FinalSubmittal\621570-ut18.dgn 5/28/2014 1:14:19 PM vmolinary

| DATE$$$ | TIME$$$ | $PRF$ | $DGN$ | STATE | PROJECT NUMBER | SHEET NO. | TOTAL SHEETS |
|---|---|---|---|---|---|---|---|
| $USER$ | | $$PENTABLE$$ | | GA | NH000-0018-01(059) | | |

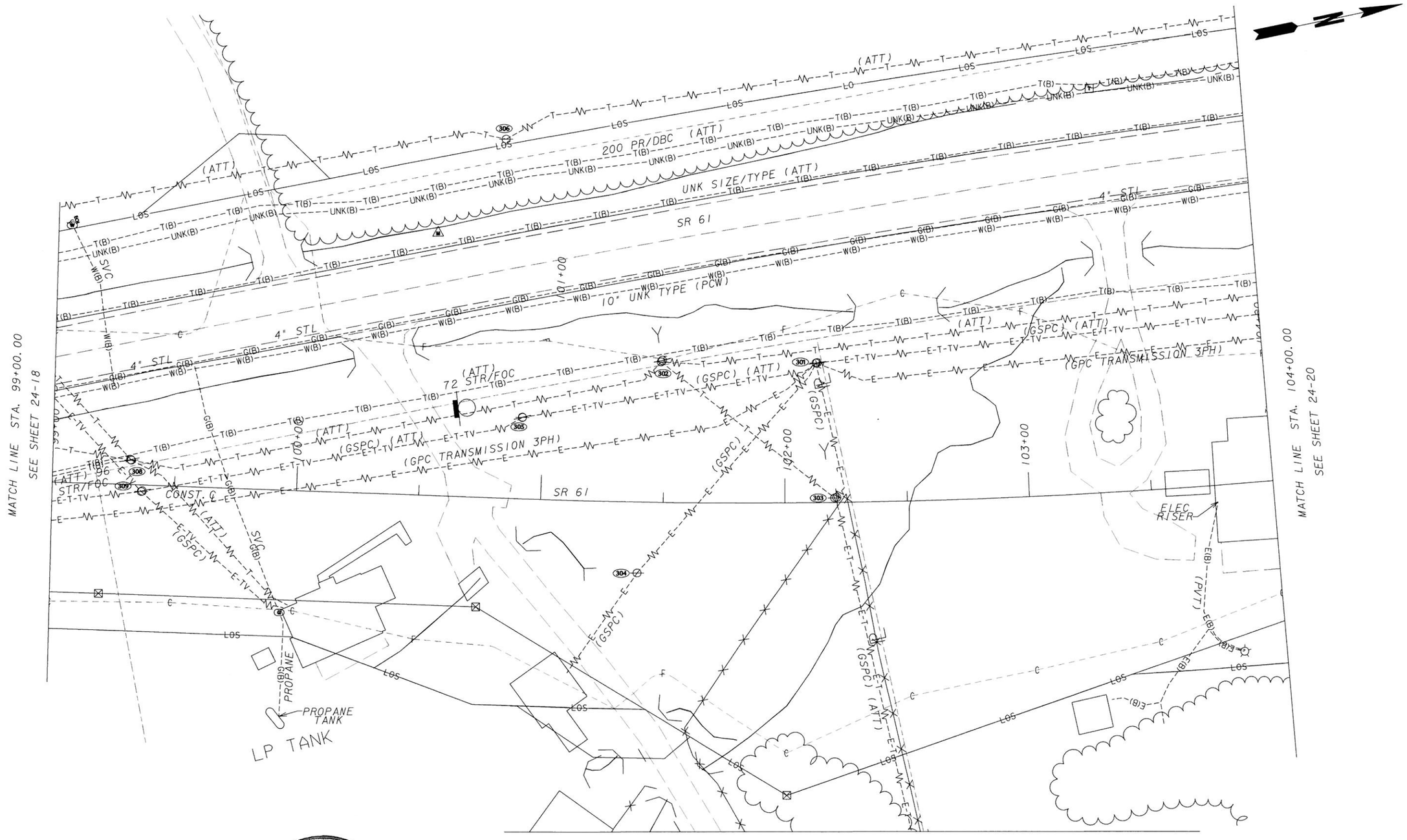


GEORGIA REGISTERED 6/4/14 No. 29697 PROFESSIONAL ENGINEER HANNAH J. BELL

**InfraMap** CORP
*Utility Locators • Surveyors • Consulting Engineers*
10365 CEDAR LANE, GLEN ALLEN, VA 23059
(804) 550-2937 (800) 863-3748 FAX (804) 550-3296

SCALE IN FEET
0 20 40 80

| REVISION DATES | | |
|---|---|---|
| | | |
| | | |
| | | |
| | | |
| | | |
| | | |
| | | |

STATE OF GEORGIA
DEPARTMENT OF TRANSPORTATION
OFFICE: UTILITIES

# UTILITY PLANS

SR 61, PAULDING COUNTY
P.I.#621570-
TASK ORDER#1 (JOB ORDER#4)

DRAWING No. 24-19

3/1/2007 GPLN

...\FinalSubmittal\621570-ut19.dgn 5/28/2014 1:15:02 PM vmolinary

| DATE$$$ | TIME$$$ | $PRF$ | $DGN$ | STATE | PROJECT NUMBER | SHEET NO. | TOTAL SHEETS |
|---|---|---|---|---|---|---|---|
| $USER$ | | $$PENTABLE$$ | | GA | NH000-0018-01(059) | | |

SEE SHEET 24-19

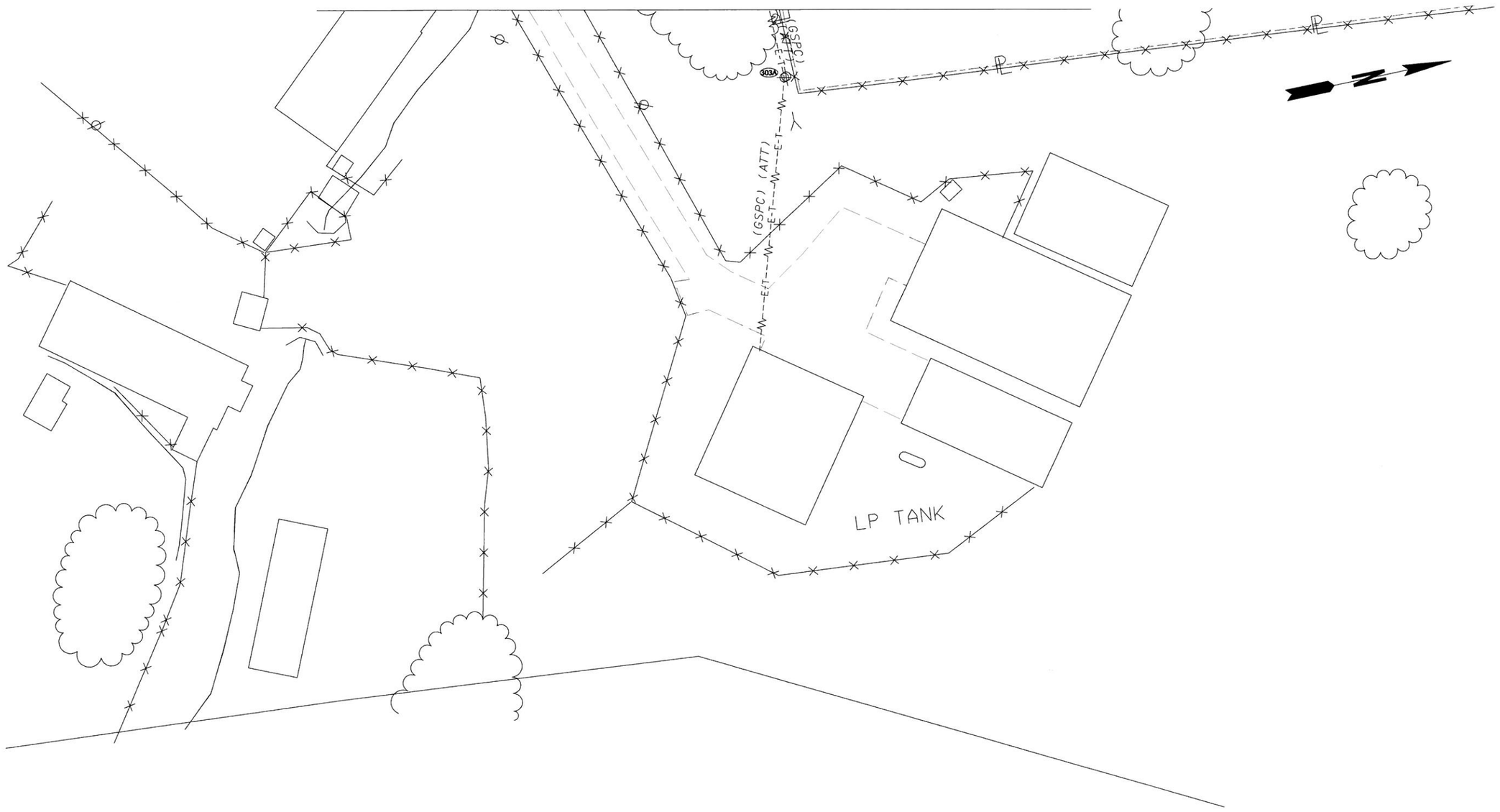


GEORGIA
REGISTERED
6/4/14
No. 29697
PROFESSIONAL
ENGINEER
HANNAH J. BELL

InfraMap CORP
Utility Locators • Surveyors • Consulting Engineers
10365 CEDAR LANE, GLEN ALLEN, VA 23059
(804) 550-2937 (800) 863-3748 FAX (804) 550-3296

SCALE IN FEET
0 20 40 80

| REVISION DATES | | |
|---|---|---|
| | | |
| | | |
| | | |
| | | |
| | | |
| | | |
| | | |

STATE OF GEORGIA
DEPARTMENT OF TRANSPORTATION
OFFICE: UTILITIES

# UTILITY PLANS

SR 61, PAULDING COUNTY
PI#621570-
TASK ORDER#1 (JOB ORDER#4)

DRAWING No. 24-19A

3/1/2007 GPLN
...\621570-ut19A.dgn 5/28/2014 1:15:44 PM vmolinary

| DATE$$$ | TIME$$$ | $PRF$ | $DGN$ | STATE | PROJECT NUMBER | SHEET NO. | TOTAL SHEETS |
|---|---|---|---|---|---|---|---|
| $USER$ | | $$PENTABLE$$ | | GA | NH000-0018-01(059) | | |

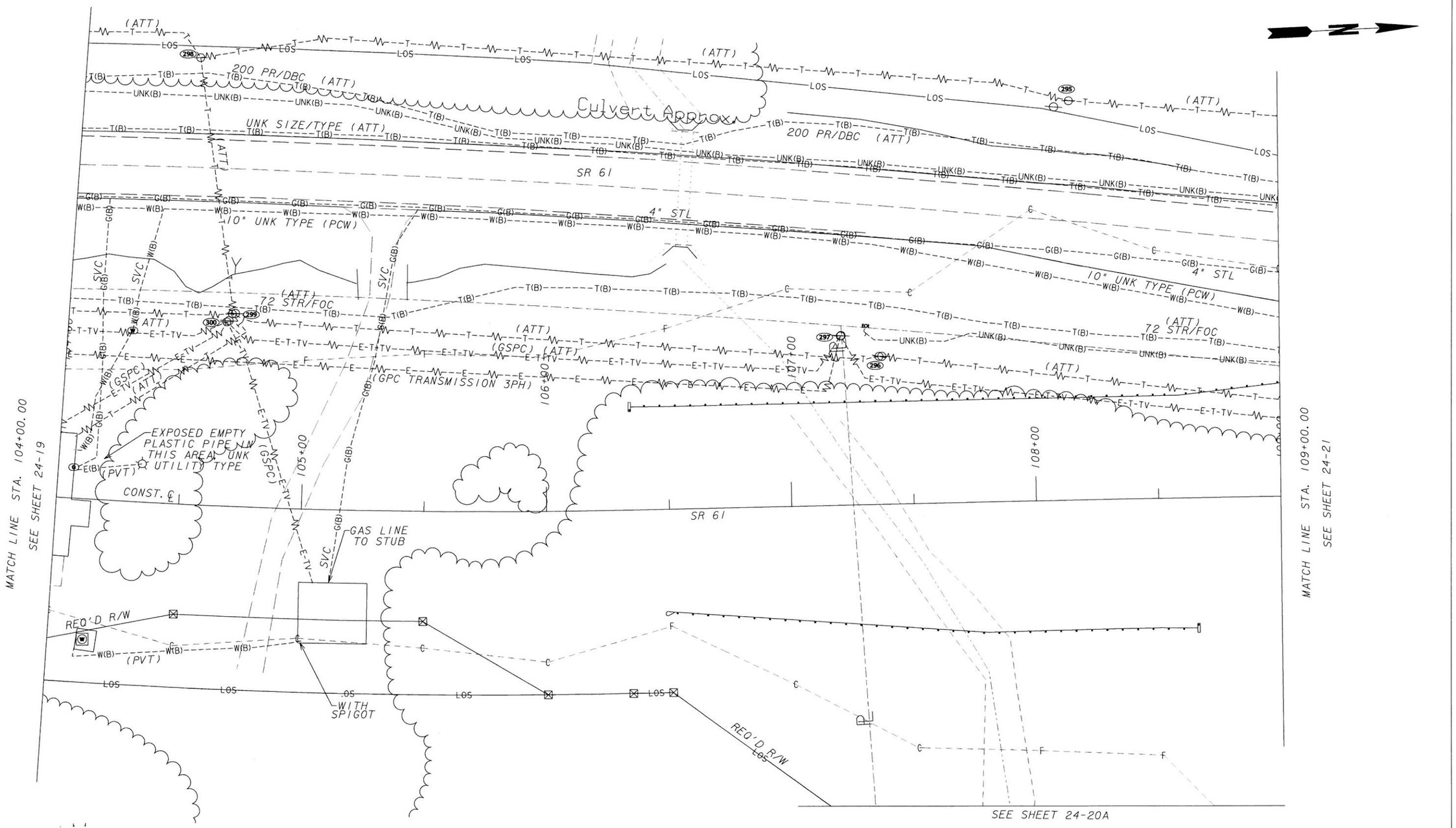


GEORGIA REGISTERED 6/4/14 No. 29697 PROFESSIONAL ENGINEER HANNAH J. BELL

**InfraMap** CORP
Utility Locators • Surveyors • Consulting Engineers
10365 CEDAR LANE, GLEN ALLEN, VA 23059
(804) 550-2937 (800) 863-3748 FAX (804) 550-3296

SCALE IN FEET
0 20 40 80

| REVISION DATES | | |
|---|---|---|
| | | |
| | | |
| | | |
| | | |
| | | |
| | | |
| | | |

STATE OF GEORGIA
DEPARTMENT OF TRANSPORTATION
OFFICE: UTILITIES

# UTILITY PLANS

SR 61, PAULDING COUNTY
PI#621570-
TASK ORDER#1 (JOB ORDER#4)

DRAWING No. 24-20

3/1/2007 GPLM

...\FinalSubmittal\621570-ut20.dgn 5/28/2014 1:16:46 PM vmolinary

| DATE$$$ | TIME$$$ | $PRF$ | $DGN$ | STATE | PROJECT NUMBER | SHEET NO. | TOTAL SHEETS |
|---|---|---|---|---|---|---|---|
| $USER$ | | $$PENTABLE$$ | | GA | NH000-0018-01(059) | | |

NO EXISTING UTILITIES FOUND DURING SUE INVESTIGATION WITHIN LOS

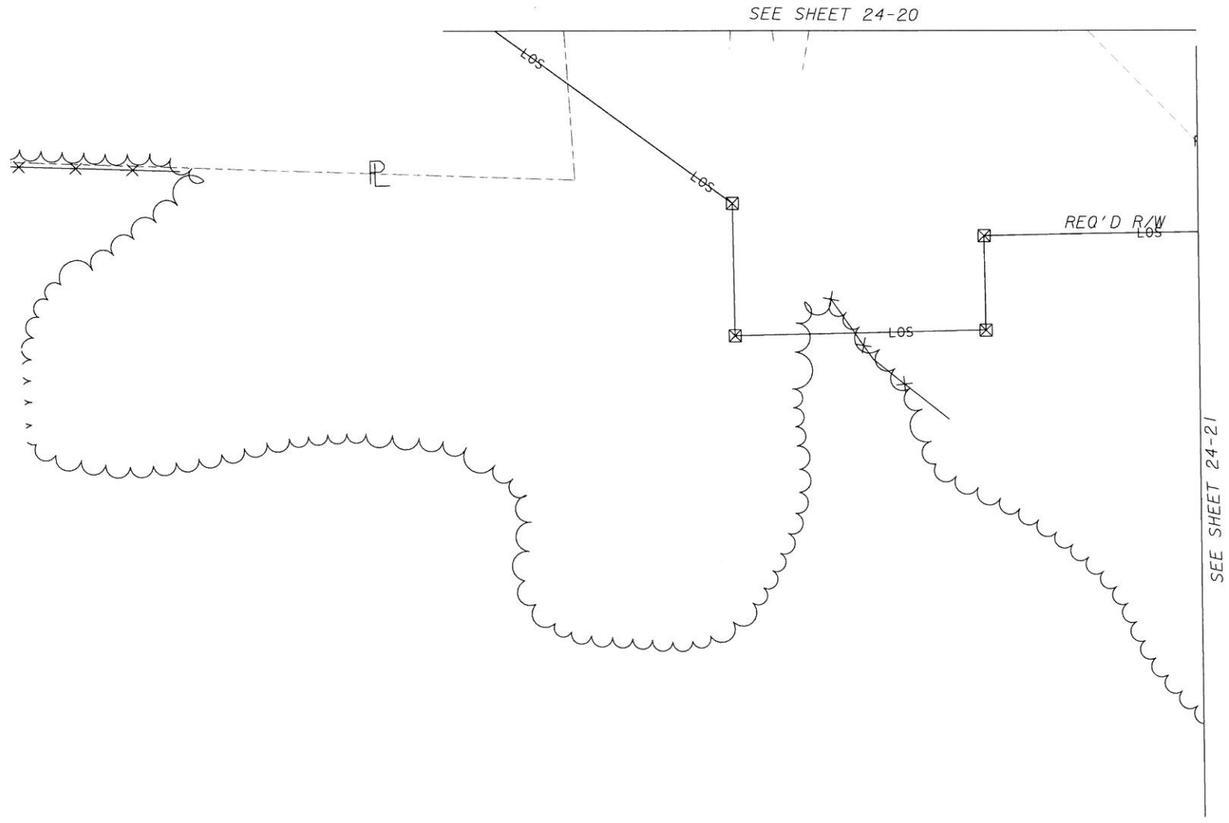


GEORGIA REGISTERED 6/4/14 No. 29697 PROFESSIONAL ENGINEER HANNAH J. BELL


InfraMap CORP
Utility Locators • Surveyors • Consulting Engineers
10365 CEDAR LANE, GLEN ALLEN, VA 23059
(804) 550-2937 (800) 863-3748 FAX (804) 550-3296


SCALE IN FEET
0 20 40 80

| REVISION DATES | | |
|---|---|---|
| | | |
| | | |
| | | |
| | | |
| | | |
| | | |
| | | |

STATE OF GEORGIA
DEPARTMENT OF TRANSPORTATION
OFFICE: UTILITIES
UTILITY PLANS
SR 61, PAULDING COUNTY
PI#621570-
TASK ORDER#1 (JOB ORDER#4)
DRAWING No. 24-20A

3/1/2007 GPLN
...\621570-ut20A.dgn 5/28/2014 1:17:43 PM vmolinary

| DATE$$$ | TIME$$$ | $PRF$ | $DGN$ | STATE | PROJECT NUMBER | SHEET NO. | TOTAL SHEETS |
|---|---|---|---|---|---|---|---|
| $USER$ | | $$PENTABLE$$ | | GA | NH000-0018-01(059) | | |

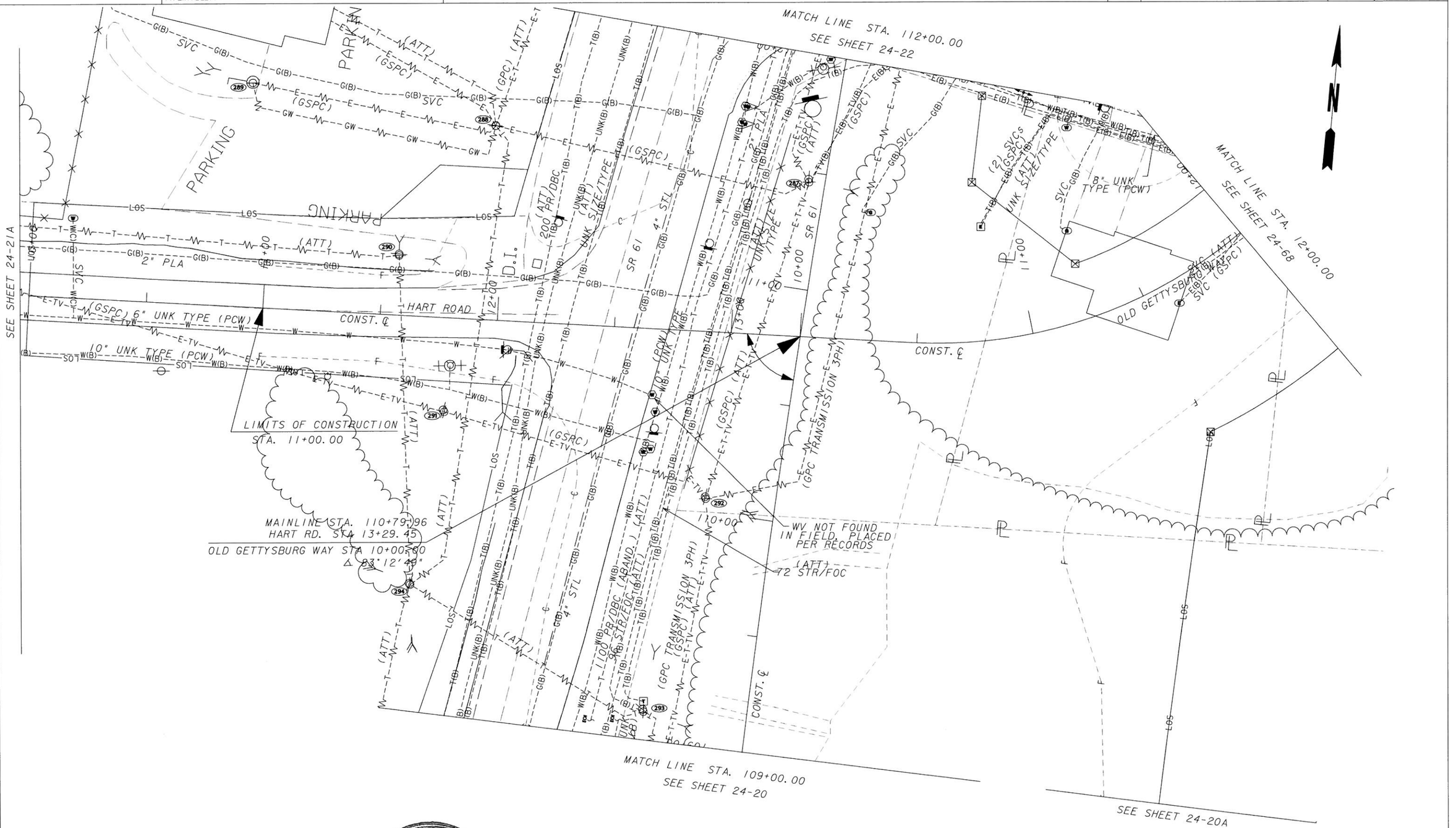


GEORGIA REGISTERED 6/4/14 No. 29597 PROFESSIONAL ENGINEER HANNAH J. BELL

**InfraMap** CORP

*Utility Locators • Surveyors • Consulting Engineers*

10365 CEDAR LANE, GLEN ALLEN, VA 23059
(804) 550-2937 (800) 863-3748 FAX (804) 550-3296

SCALE IN FEET
0 20 40 80

| REVISION DATES | | |
|---|---|---|
| | | |
| | | |
| | | |
| | | |
| | | |
| | | |
| | | |

STATE OF GEORGIA
DEPARTMENT OF TRANSPORTATION
OFFICE: UTILITIES

# UTILITY PLANS

SR 61, PAULDING COUNTY
PI#621570-
TASK ORDER#1 (JOB ORDER#4)

DRAWING No. 24-21

3/1/2007 GPLN

...\FinalSubmittal\621570-ut21.dgn 5/28/2014 1:18:24 PM vmolinary

| DATE$$$ | TIME$$$ | $PRF$ | $DGN$ | STATE | PROJECT NUMBER | SHEET NO. | TOTAL SHEETS |
|---|---|---|---|---|---|---|---|
| $USER$ | | $$PENTABLE$$ | | GA | NH000-0018-01(059) | | |

GEORGIA REGISTERED 6/4/14 No. 29697 PROFESSIONAL ENGINEER HANNAH J. BELL


InfraMap CORP
Utility Locators • Surveyors • Consulting Engineers
10365 CEDAR LANE, GLEN ALLEN, VA 23059
(804) 550-2937 (800) 863-3748 FAX (804) 550-3296


SCALE IN FEET
0 20 40 80

| REVISION DATES | | |
|---|---|---|
| | | |
| | | |
| | | |
| | | |
| | | |
| | | |
| | | |

STATE OF GEORGIA
DEPARTMENT OF TRANSPORTATION
OFFICE: UTILITIES

# UTILITY PLANS

SR 61, PAULDING COUNTY
PI#621570-
TASK ORDER#1 (JOB ORDER#4)

DRAWING No. 24-21A

3/1/2007 GPLN

...\621570-ut21A.dgn 5/28/2014 1:19:54 PM vmolinary

| DATE$$$ | TIME$$$ | $PRF$ | $DGN$ | STATE | PROJECT NUMBER | SHEET NO. | TOTAL SHEETS |
|---|---|---|---|---|---|---|---|
| $USER$ | | $$PENTABLE$$ | | GA | NH000-0018-01(059) | | |

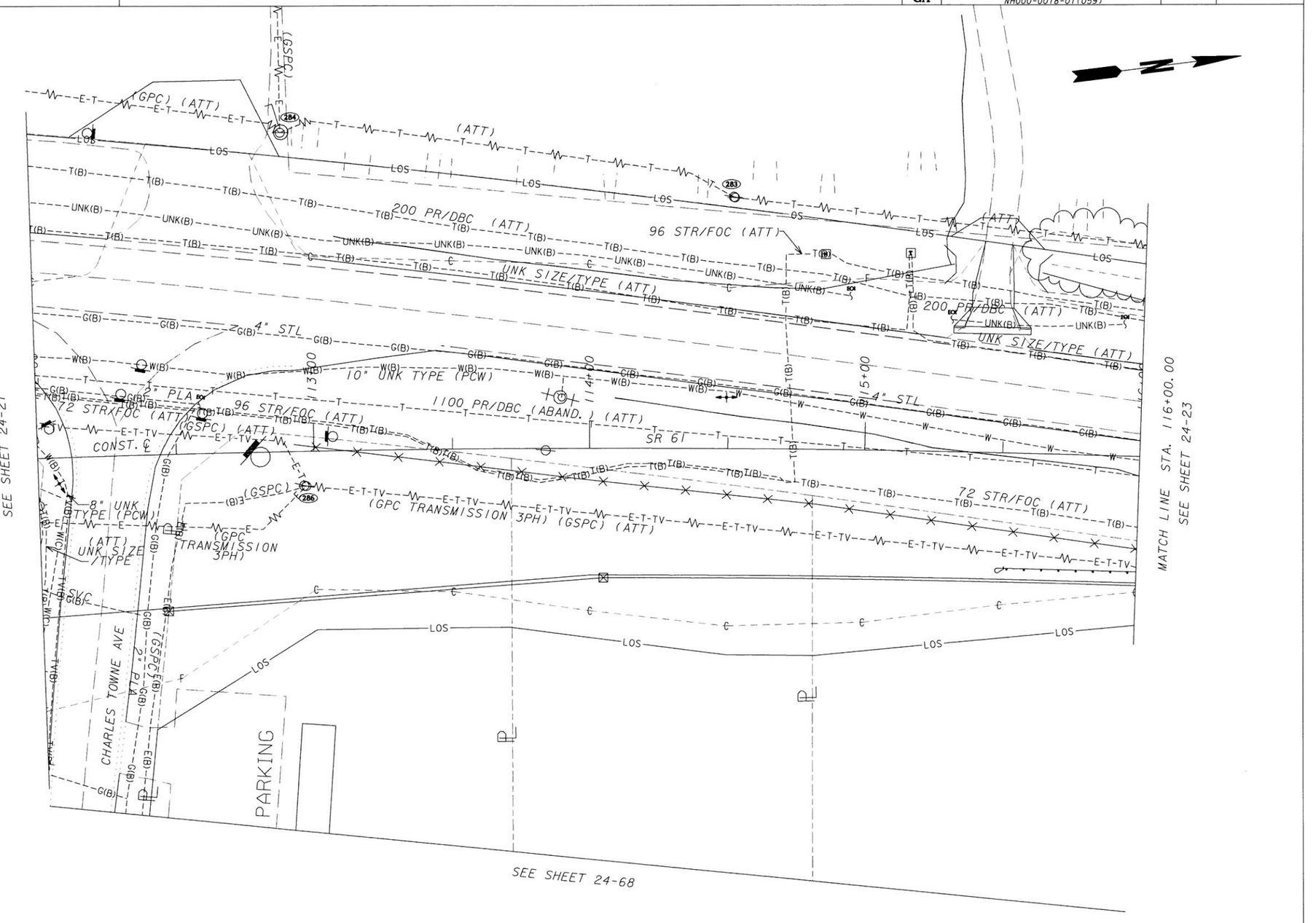


GEORGIA REGISTERED 4/4/14 No. 29697 PROFESSIONAL ENGINEER HANNAH J. BELL

**InfraMap** CORP
Utility Locators • Surveyors • Consulting Engineers
10365 CEDAR LANE, GLEN ALLEN, VA 23059
(804) 550-2937 (800) 863-3748 FAX (804) 550-3296

| REVISION DATES | | |
|---|---|---|
| | | |
| | | |
| | | |
| | | |
| | | |
| | | |
| | | |

STATE OF GEORGIA
DEPARTMENT OF TRANSPORTATION
OFFICE: UTILITIES

# UTILITY PLANS

SR 61, PAULDING COUNTY
PI#621570-
TASK ORDER#1 (JOB ORDER#4)

DRAWING No. 24-22

3/1/2007 GPLN

...\FinalSubmittal\621570-ut22.dgn 5/28/2014 1:20:49 PM vmolinary

| DATE$$$ | TIME$$$ | $PRF$ | $DGN$ | STATE | PROJECT NUMBER | SHEET NO. | TOTAL SHEETS |
|---|---|---|---|---|---|---|---|
| $USER$ | | $$PENTABLE$$ | | GA | NH000-0018-01(059) | | |

GEORGIA REGISTERED 6/4/14 No. 29697 PROFESSIONAL ENGINEER HANNAH J. BELL

**InfraMap** CORP

Utility Locators • Surveyors • Consulting Engineers

10365 CEDAR LANE, GLEN ALLEN, VA 23059
(804) 550-2937 (800) 863-3748 FAX (804) 550-3296

SCALE IN FEET
0 20 40 80

REVISION DATES

STATE OF GEORGIA
DEPARTMENT OF TRANSPORTATION
OFFICE: UTILITIES

UTILITY PLANS

SR 61, PAULDING COUNTY
PI#621570-
TASK ORDER#1 (JOB ORDER#4)

DRAWING No. 24-23

3/1/2007 GPLN

...\FinalSubmittal\621570-ut23.dgn 5/28/2014 1:21:38 PM vmolinary

| DATE$$$ | TIME$$$ | $PRF$ | $DGN$ | STATE | PROJECT NUMBER | SHEET NO. | TOTAL SHEETS |
|---|---|---|---|---|---|---|---|
| $USER$ | | $$PENTABLE$$ | | GA | NH000-0018-01(059) | | |

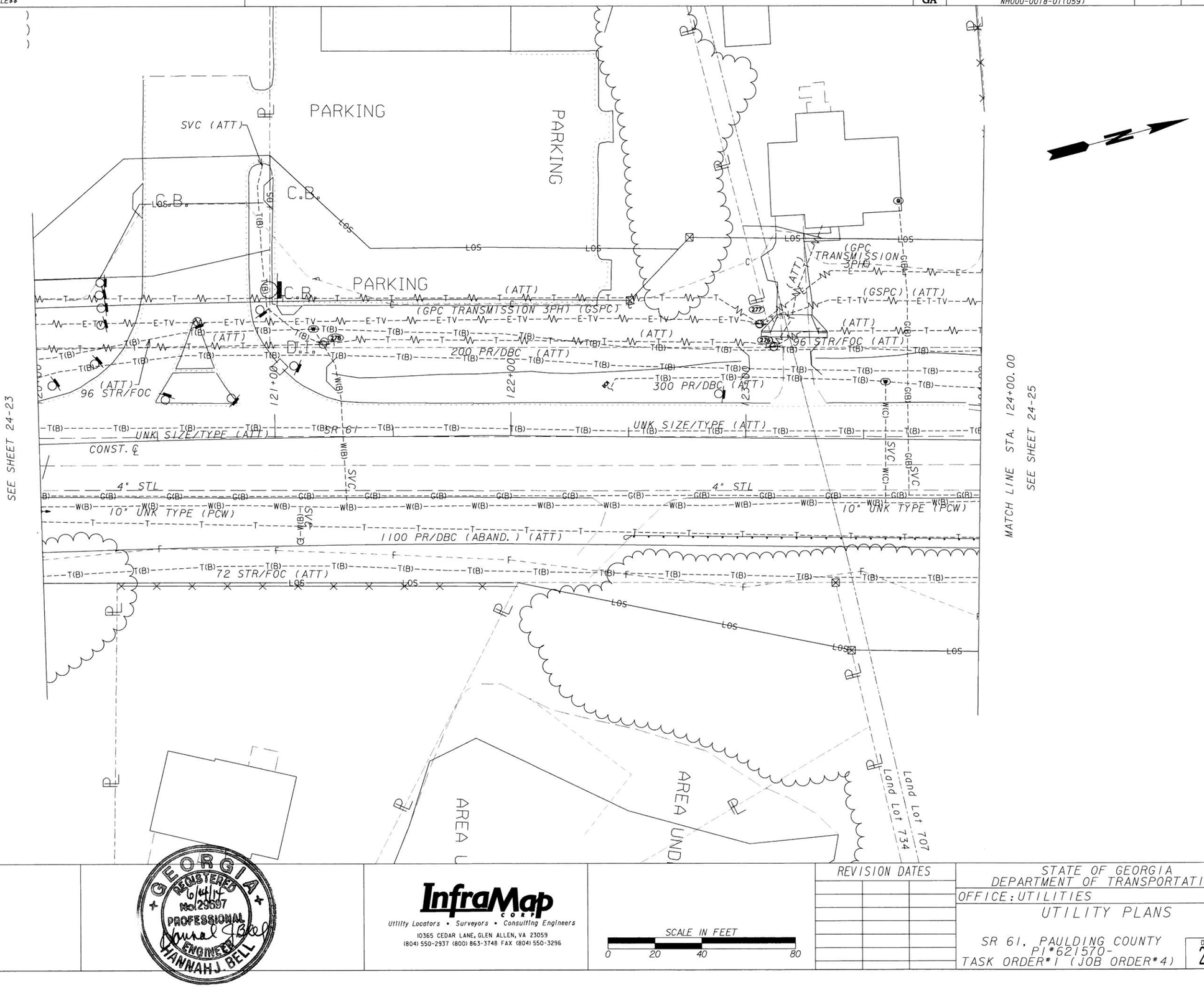


GEORGIA REGISTERED 6/4/14 No. 29597 PROFESSIONAL ENGINEER HANNAH J. BELL


InfraMap CORP
Utility Locators • Surveyors • Consulting Engineers
10365 CEDAR LANE, GLEN ALLEN, VA 23059
(804) 550-2937 (800) 863-3748 FAX (804) 550-3296


SCALE IN FEET
0 20 40 80

| REVISION DATES | | |
|---|---|---|
| | | |
| | | |
| | | |
| | | |
| | | |
| | | |
| | | |

STATE OF GEORGIA
DEPARTMENT OF TRANSPORTATION
OFFICE: UTILITIES

# UTILITY PLANS

SR 61, PAULDING COUNTY
PI#621570-
TASK ORDER#1 (JOB ORDER#4)

DRAWING No. 24-24

3/1/2007 GPLN

...\FinalSubmittal\621570-ut24.dgn 5/28/2014 1:22:44 PM vmolinary

| DATE$$$ | TIME$$$ | $PRF$ | $DGN$ | STATE | PROJECT NUMBER | SHEET NO. | TOTAL SHEETS |
|---|---|---|---|---|---|---|---|
| $USER$ | | $$PENTABLE$$ | | GA | NH000-0018-01(059) | | |

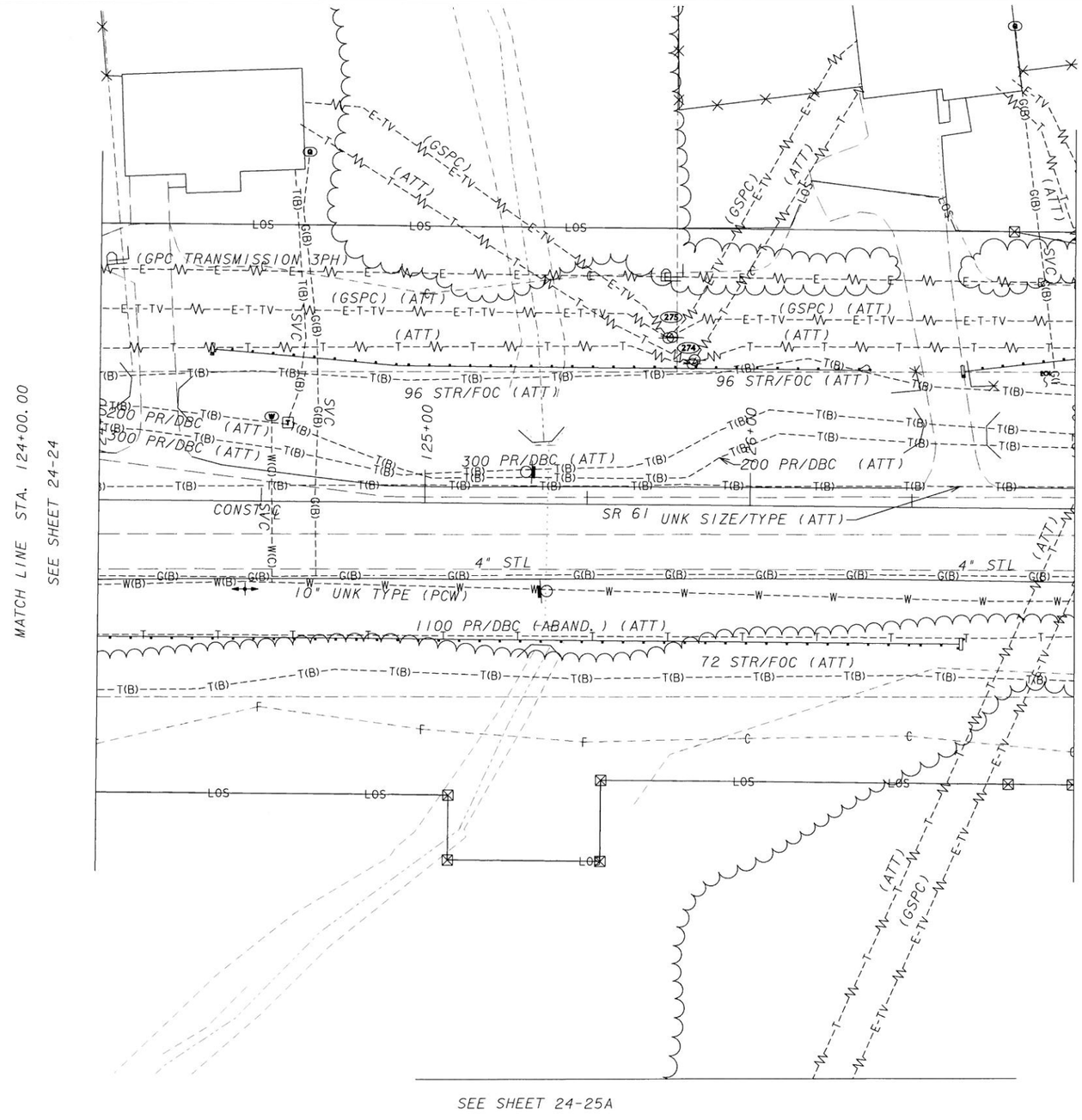



InfraMap corp
Utility Locators • Surveyors • Consulting Engineers
10365 CEDAR LANE, GLEN ALLEN, VA 23059
(804) 550-2937 (800) 863-3748 FAX (804) 550-3296


GEORGIA REGISTERED 6/4/14 No. 29597 PROFESSIONAL ENGINEER JOHANNAH J. BELL

SCALE IN FEET
0 20 40 80

| REVISION DATES | | |
|---|---|---|
| | | |
| | | |
| | | |
| | | |
| | | |
| | | |

STATE OF GEORGIA
DEPARTMENT OF TRANSPORTATION
OFFICE: UTILITIES

# UTILITY PLANS

SR 61, PAULDING COUNTY
PI#621570-
TASK ORDER#1 (JOB ORDER#4)

DRAWING No. 24-25

3/1/2007 GPLN

...\FinalSubmittal\621570-ut25.dgn 5/28/2014 1:24:31 PM vmolinary

| DATE$$$ | TIME$$$ | $PRF$ | $DGN$ | STATE | PROJECT NUMBER | SHEET NO. | TOTAL SHEETS |
|---|---|---|---|---|---|---|---|
| $USER$ | | $$PENTABLE$$ | | GA | NH000-0018-01(059) | | |

SEE SHEET 24-25

GEORGIA
REGISTERED
6/4/14
No. 29597
PROFESSIONAL
ENGINEER
HANNAH J. BELL

InfraMap corp
Utility Locators • Surveyors • Consulting Engineers
10365 CEDAR LANE, GLEN ALLEN, VA 23059
(804) 550-2937 (800) 863-3748 FAX (804) 550-3296

SCALE IN FEET
0 20 40 80

| REVISION DATES | | |
|---|---|---|
| | | |
| | | |
| | | |
| | | |
| | | |
| | | |
| | | |
| | | |

STATE OF GEORGIA
DEPARTMENT OF TRANSPORTATION
OFFICE: UTILITIES

# UTILITY PLANS

SR 61, PAULDING COUNTY
PI#621570-
TASK ORDER#1 (JOB ORDER#4)

DRAWING No. 24-25A

3/1/2007 GPLW
...\621570-ut25A.dgn 5/28/2014 1:25:31 PM vmolinary

| DATE$$$ | TIME$$$ | $PRF$ | $DGN$ | STATE | PROJECT NUMBER | SHEET NO. | TOTAL SHEETS |
|---|---|---|---|---|---|---|---|
| $USER$ | | $$PENTABLE$$ | | GA | NH000-0018-01(059) | | |

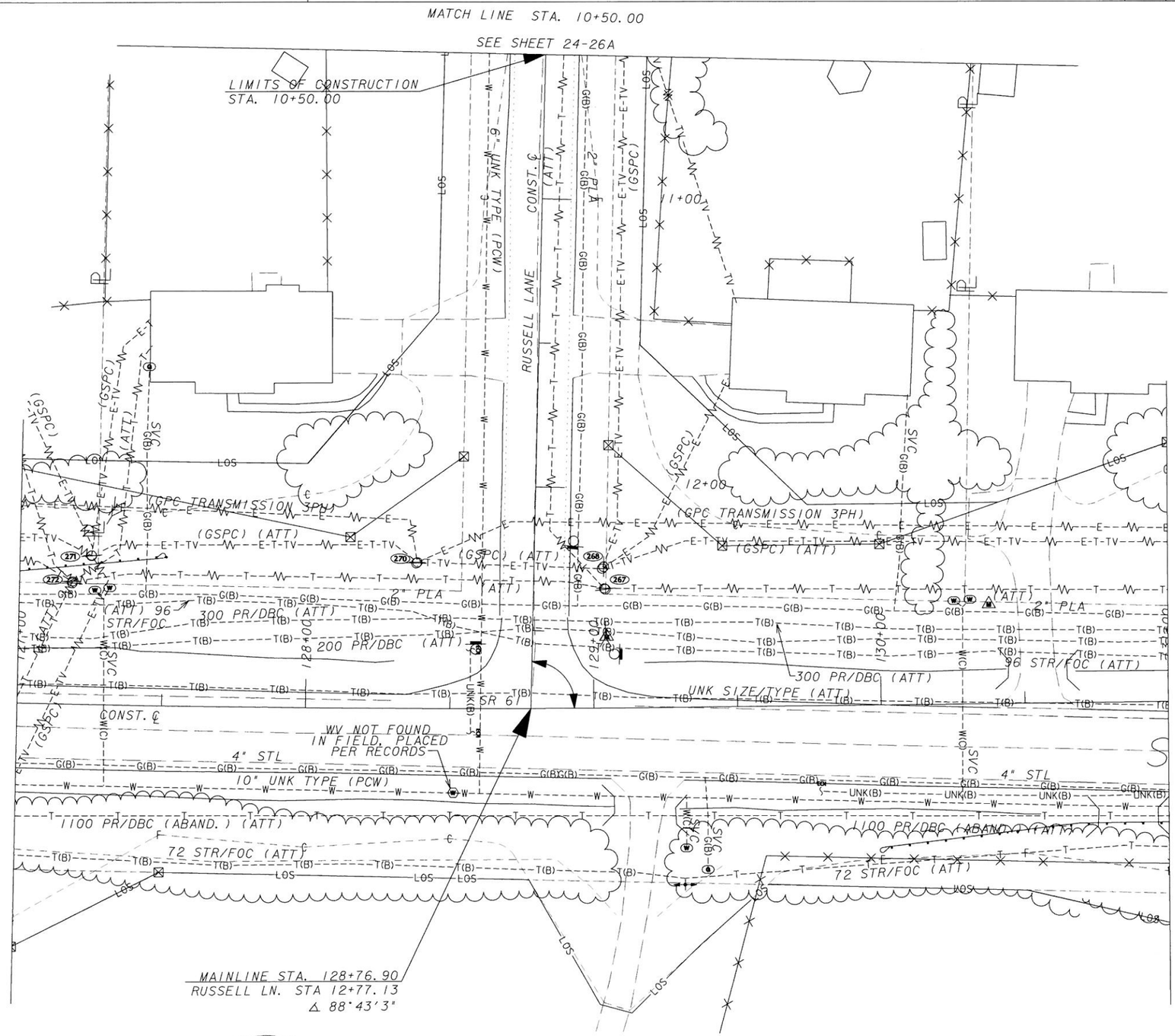


GEORGIA REGISTERED 6/4/14 No. 29697 PROFESSIONAL ENGINEER HANNAH J. BELL


InfraMap CORP
Utility Locators • Surveyors • Consulting Engineers
10365 CEDAR LANE, GLEN ALLEN, VA 23059
(804) 550-2937 (800) 863-3748 FAX (804) 550-3296


SCALE IN FEET
0 20 40 80

| REVISION DATES | | |
|---|---|---|
| | | |
| | | |
| | | |
| | | |
| | | |
| | | |
| | | |

STATE OF GEORGIA
DEPARTMENT OF TRANSPORTATION
OFFICE: UTILITIES

# UTILITY PLANS

SR 61, PAULDING COUNTY
PI#621570-
TASK ORDER#1 (JOB ORDER#4)

DRAWING No. 24-26

3/1/2007 GPLN

...\FinalSubmittal\621570-ut26.dgn 5/28/2014 1:26:06 PM vmolinary

| DATE$$$ | TIME$$$ | $PRF$ | $DGN$ | STATE | PROJECT NUMBER | SHEET NO. | TOTAL SHEETS |
|---|---|---|---|---|---|---|---|
| $USER$ | | $$PENTABLE$$ | | GA | NH000-0018-01(059) | | |

SEE SHEET 24-26

GEORGIA REGISTERED 6/4/14 No.29697 PROFESSIONAL ENGINEER HANNAH J. BELL

InfraMap CORP
Utility Locators • Surveyors • Consulting Engineers
10365 CEDAR LANE, GLEN ALLEN, VA 23059
(804) 550-2937 (800) 863-3748 FAX (804) 550-3296

SCALE IN FEET
0 20 40 80

| REVISION DATES | | |
|---|---|---|
| | | |
| | | |
| | | |
| | | |
| | | |
| | | |
| | | |

STATE OF GEORGIA
DEPARTMENT OF TRANSPORTATION
OFFICE: UTILITIES

# UTILITY PLANS

SR 61, PAULDING COUNTY
PI#621570-
TASK ORDER#1 (JOB ORDER#4)

DRAWING No. 24-26A

3/1/2007 GPLN

...\621570-ut26A.dgn 5/28/2014 1:26:41 PM vmolinary

| DATE$$$ | TIME$$$ | $PRF$ | $DGN$ | STATE | PROJECT NUMBER | SHEET NO. | TOTAL SHEETS |
|---|---|---|---|---|---|---|---|
| $USER$ | | $$PENTABLE$$ | | GA | NH000-0018-01(059) | | |

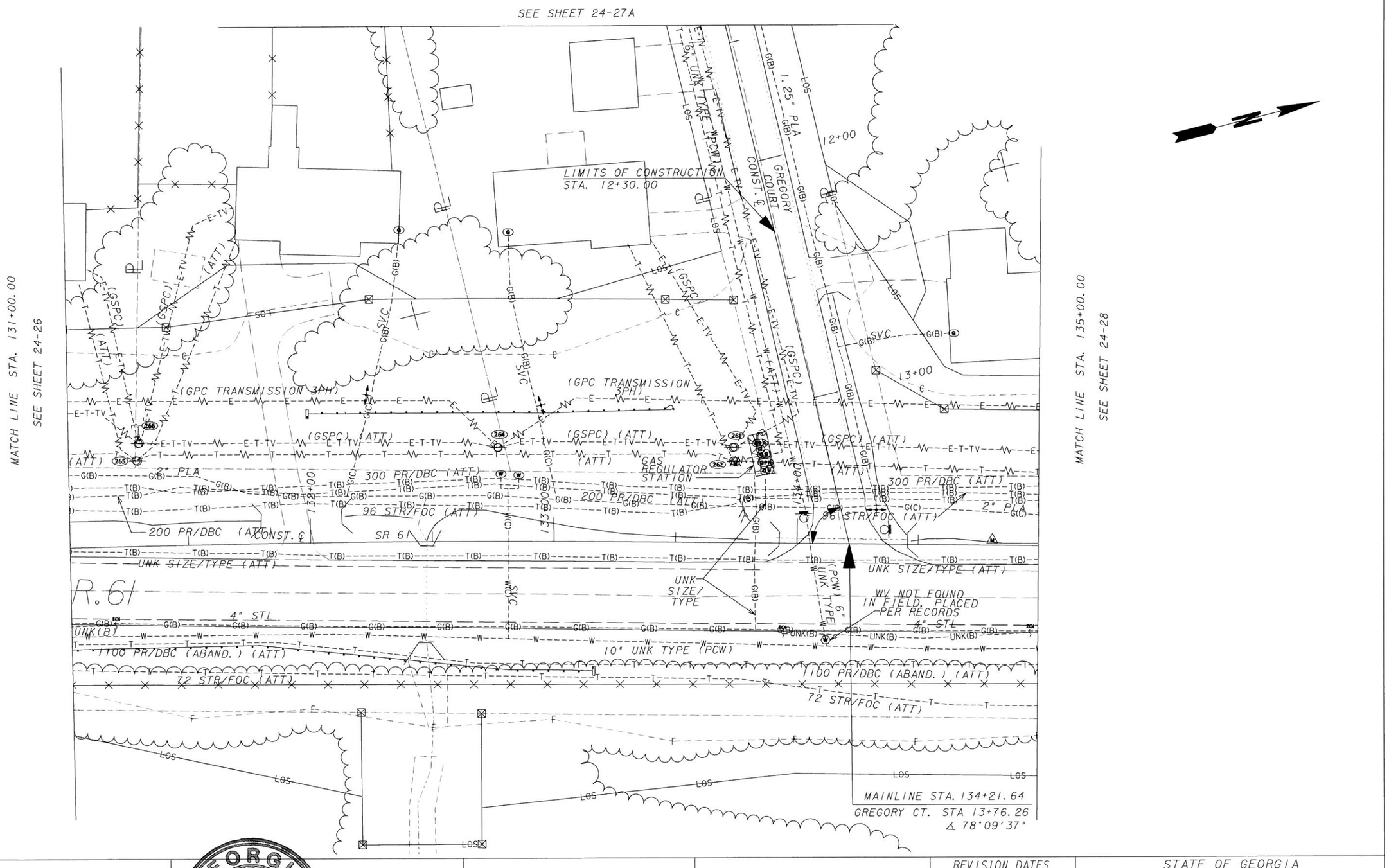


GEORGIA REGISTERED 6/4/14 No. 29697 PROFESSIONAL ENGINEER HANNAH J. BELL


InfraMap CORP
Utility Locators • Surveyors • Consulting Engineers
10365 CEDAR LANE, GLEN ALLEN, VA 23059
(804) 550-2937 (800) 863-3748 FAX (804) 550-3296


SCALE IN FEET
0 20 40 80

| REVISION DATES | | |
|---|---|---|
| | | |
| | | |
| | | |
| | | |
| | | |
| | | |
| | | |

STATE OF GEORGIA
DEPARTMENT OF TRANSPORTATION
OFFICE: UTILITIES

# UTILITY PLANS

SR 61, PAULDING COUNTY
PI#621570-
TASK ORDER#1 (JOB ORDER#4)

DRAWING No. 24-27

3/1/2007 GPLN

...\FinalSubmittal\621570-ut27.dgn 5/28/2014 1:27:17 PM vmolinary

| 5/28/2014 | 3:26:52 PM | Plot file | x:\IMAPClients\ClientFiles\GDOT\2013 Jobs\13114 PI621570SR61PauldingCo\Deliverables\FinalSubmittal\621570-ut27A.dgn(ON=24, 46-49, 60-62)) | STATE | PROJECT NUMBER | SHEET NO. | TOTAL SHEETS |
|---|---|---|---|---|---|---|---|
| USER:vmolinary | | C:\GDOT\GDOTROAD\tables\Gplotborder-half.tbl | | GA | NH000-0018-01(059) | | |

GEORGIA
REGISTERED
6/4/14
No. 29697
PROFESSIONAL
HANNAH J. BELL
ENGINEER


InfraMap CORP
Utility Locators • Surveyors • Consulting Engineers
10365 CEDAR LANE, GLEN ALLEN, VA 23059
(804) 550-2937 (800) 863-3748 FAX (804) 550-3296


SCALE IN FEET
0 20 40 80

| REVISION DATES | | |
|---|---|---|
| | | |
| | | |
| | | |
| | | |
| | | |
| | | |
| | | |

STATE OF GEORGIA
DEPARTMENT OF TRANSPORTATION
OFFICE: UTILITIES

# UTILITY PLANS

SR 61, PAULDING COUNTY
PI#621570-
TASK ORDER#1 (JOB ORDER#4)

DRAWING No. 24-27A

3/1/2007 GPLN
...\621570-ut27A.dgn 5/28/2014 3:26:51 PM vmolinary

| DATE$$$ | TIME$$$ | $PRF$ | $DGN$ | STATE | PROJECT NUMBER | SHEET NO. | TOTAL SHEETS |
|---|---|---|---|---|---|---|---|
| $USER$ | | $$PENTABLE$$ | | GA | NH000-0018-01(059) | | |

GEORGIA REGISTERED 6/4/14 No. 29697 PROFESSIONAL ENGINEER Hannah J. Bell HANNAH J. BELL


InfraMap CORP
Utility Locators • Surveyors • Consulting Engineers
10365 CEDAR LANE, GLEN ALLEN, VA 23059
(804) 550-2937 (800) 863-3748 FAX (804) 550-3296


SCALE IN FEET
0 20 40 80

| REVISION DATES | | |
|---|---|---|
| | | |
| | | |
| | | |
| | | |
| | | |
| | | |
| | | |

STATE OF GEORGIA
DEPARTMENT OF TRANSPORTATION
OFFICE: UTILITIES

# UTILITY PLANS

SR 61, PAULDING COUNTY
PI#621570-
TASK ORDER#1 (JOB ORDER#4)

DRAWING No. 24-28

3/1/2007 GPLN

...\FinalSubmittal\621570-ut28.dgn 5/28/2014 1:28:31 PM vmolinary

| DATE$$$ | TIME$$$ | $PRF$ | $DGN$ | STATE | PROJECT NUMBER | SHEET NO. | TOTAL SHEETS |
|---|---|---|---|---|---|---|---|
| $USER$ | | $$PENTABLE$$ | | GA | NH000-0018-01(059) | | |

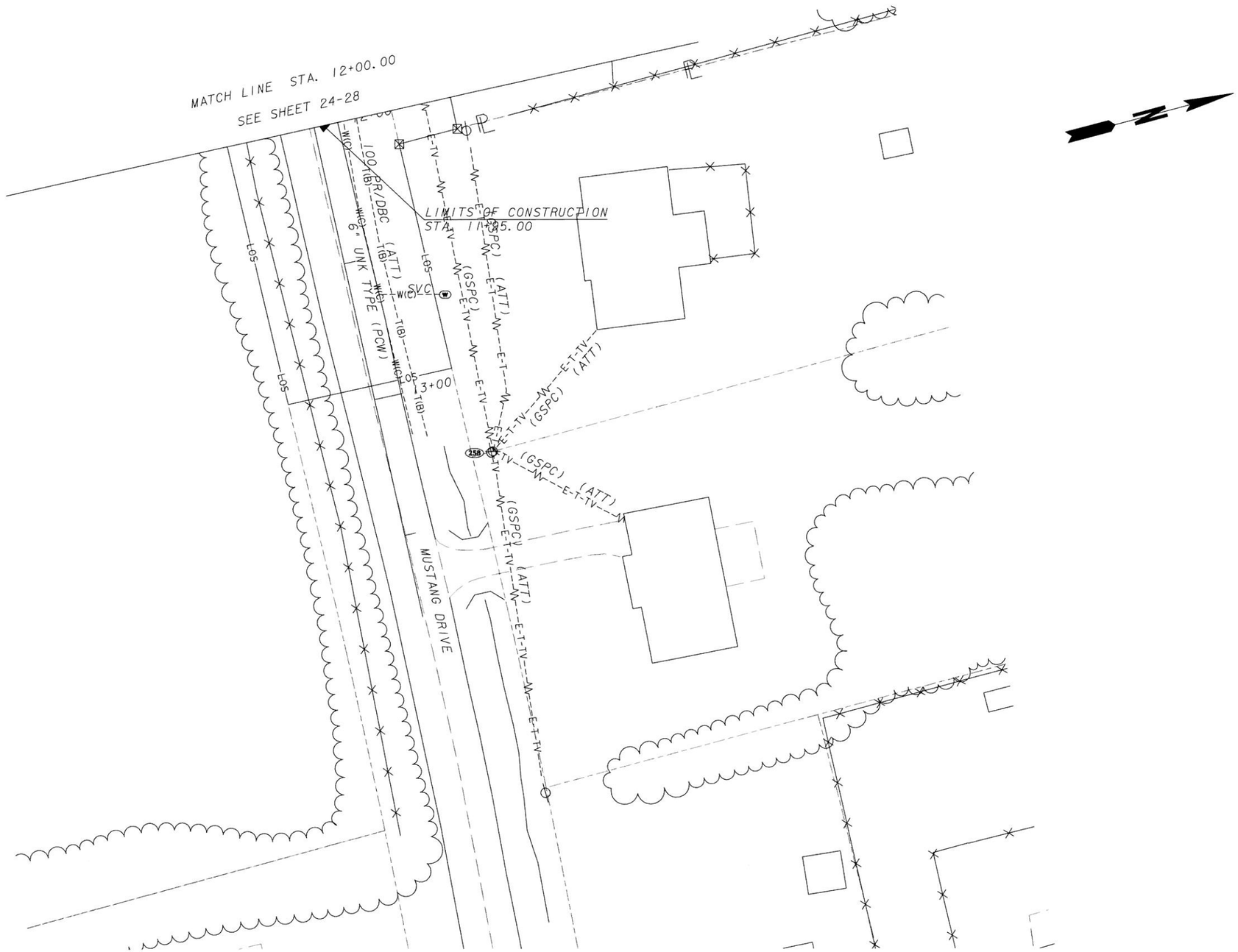



InfraMap CORP
Utility Locators • Surveyors • Consulting Engineers
10365 CEDAR LANE, GLEN ALLEN, VA 23059
(804) 550-2937 (800) 863-3748 FAX (804) 550-3296


GEORGIA REGISTERED 6/14/14 No. 29697 PROFESSIONAL ENGINEER HANNAH J. BELL

SCALE IN FEET
0 20 40 80

| REVISION DATES | | |
|---|---|---|
| | | |
| | | |
| | | |
| | | |
| | | |
| | | |
| | | |

STATE OF GEORGIA
DEPARTMENT OF TRANSPORTATION
OFFICE: UTILITIES

# UTILITY PLANS

SR 61, PAULDING COUNTY
PI#621570-
TASK ORDER#1 (JOB ORDER#4)

DRAWING No. 24-28A

3/1/2001 GPLN

...\621570-ut28A.dgn 5/28/2014 1:29:05 PM vmolinary

| 6/2/2014 11:15:55 AM | Plot file | x:\IMAPClients\ClientFiles\GDOT\2013 Jobs\13114 PI#621570SR61PauldingCo\Deliverables\FinalSubmittal\621570-ut29.dgn(ON=24, 45-49, 60-62)) | STATE | PROJECT NUMBER | SHEET NO. | TOTAL SHEETS |
|---|---|---|---|---|---|---|
| USER:vmollnary | C:\GDOT\GDOTROAD\tables\Gplotborder-half.tbl | | GA | NH000-0018-01(059) | | |

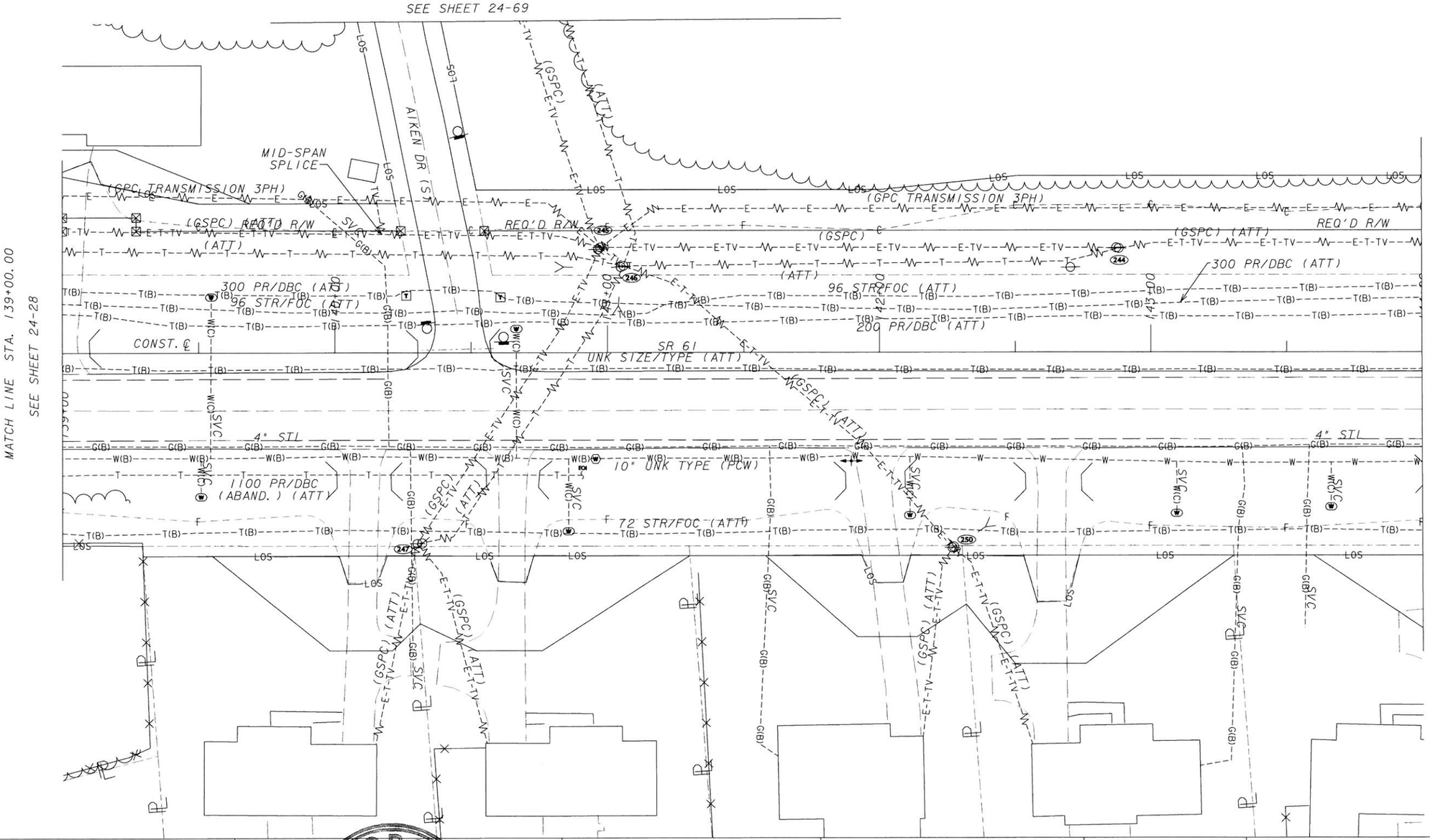


GEORGIA REGISTERED 6/4/14 No. 29697 PROFESSIONAL ENGINEER Hannah J. Bell HANNAH J. BELL

**InfraMap** CORP

*Utility Locators • Surveyors • Consulting Engineers*

10365 CEDAR LANE, GLEN ALLEN, VA 23059
(804) 550-2937 (800) 863-3748 FAX (804) 550-3296

SCALE IN FEET
0 20 40 80

| REVISION DATES | | |
|---|---|---|
| | | |
| | | |
| | | |
| | | |
| | | |
| | | |

STATE OF GEORGIA
DEPARTMENT OF TRANSPORTATION
OFFICE: UTILITIES

# UTILITY PLANS

SR 61, PAULDING COUNTY
PI#621570-
TASK ORDER#1 (JOB ORDER#4)

DRAWING No. 24-29

3/1/2007 GPLN

...\FinalSubmittal\621570-ut29.dgn 6/2/2014 11:15:55 AM vmollnary

| DATE$$$ | TIME$$$ | $PRF$ | $DGN$ | STATE | PROJECT NUMBER | SHEET NO. | TOTAL SHEETS |
|---|---|---|---|---|---|---|---|
| $USER$ | | $$PENTABLE$$ | | GA | NH000-0018-01(059) | | |

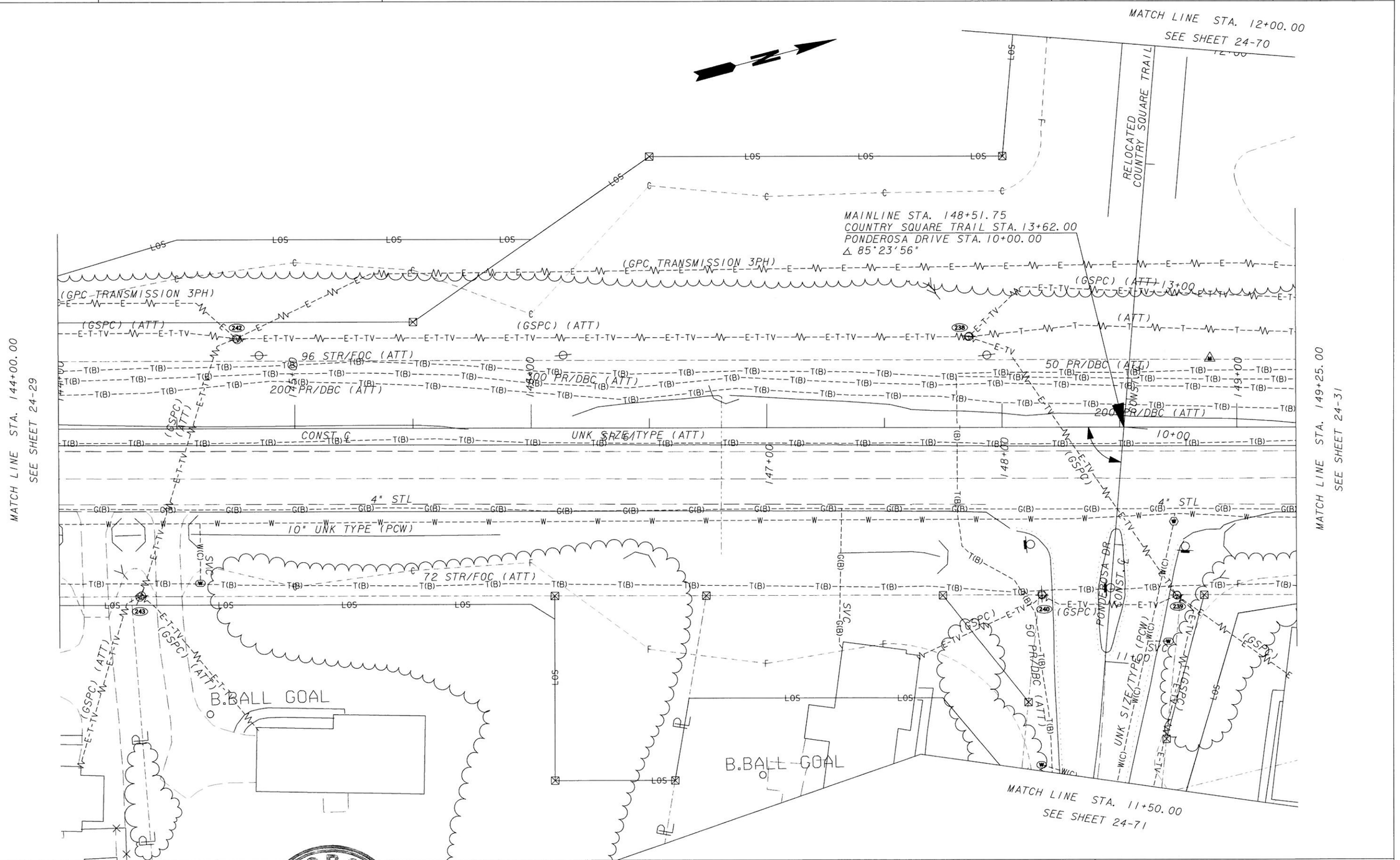


GEORGIA REGISTERED 6/4/14 No. 29897 PROFESSIONAL ENGINEER HANNAH J. BELL

**InfraMap** CORP
Utility Locators • Surveyors • Consulting Engineers
10365 CEDAR LANE, GLEN ALLEN, VA 23059
(804) 550-2937 (800) 863-3748 FAX (804) 550-3296

SCALE IN FEET
0 20 40 80

| REVISION DATES | | |
|---|---|---|
| | | |
| | | |
| | | |
| | | |
| | | |
| | | |
| | | |

STATE OF GEORGIA
DEPARTMENT OF TRANSPORTATION
OFFICE: UTILITIES

# UTILITY PLANS

SR 61, PAULDING COUNTY
PI#621570-
TASK ORDER#1 (JOB ORDER#4)

DRAWING No. 24-30

3/1/2007 GPLN

...\FinalSubmittal\621570-ut30.dgn 5/28/2014 1:30:32 PM vmolinary

| 5/28/2014 2:27:31 PM | Plot file | x:\IMAP Clients\Client Files\GDOT\2013 Jobs\13114 PI#621570 SR61 Paulding Co\Deliverables\Final Submittal\621570-ut31.dgn (ON-24, 45-49, 60-62)) | STATE | PROJECT NUMBER | SHEET NO. | TOTAL SHEETS |
|---|---|---|---|---|---|---|
| USER:vmollnary | C:\GDOT\GDOTROAD\tables\Gplotborder-half.tbl | | GA | NH000-0018-01(059) | | |

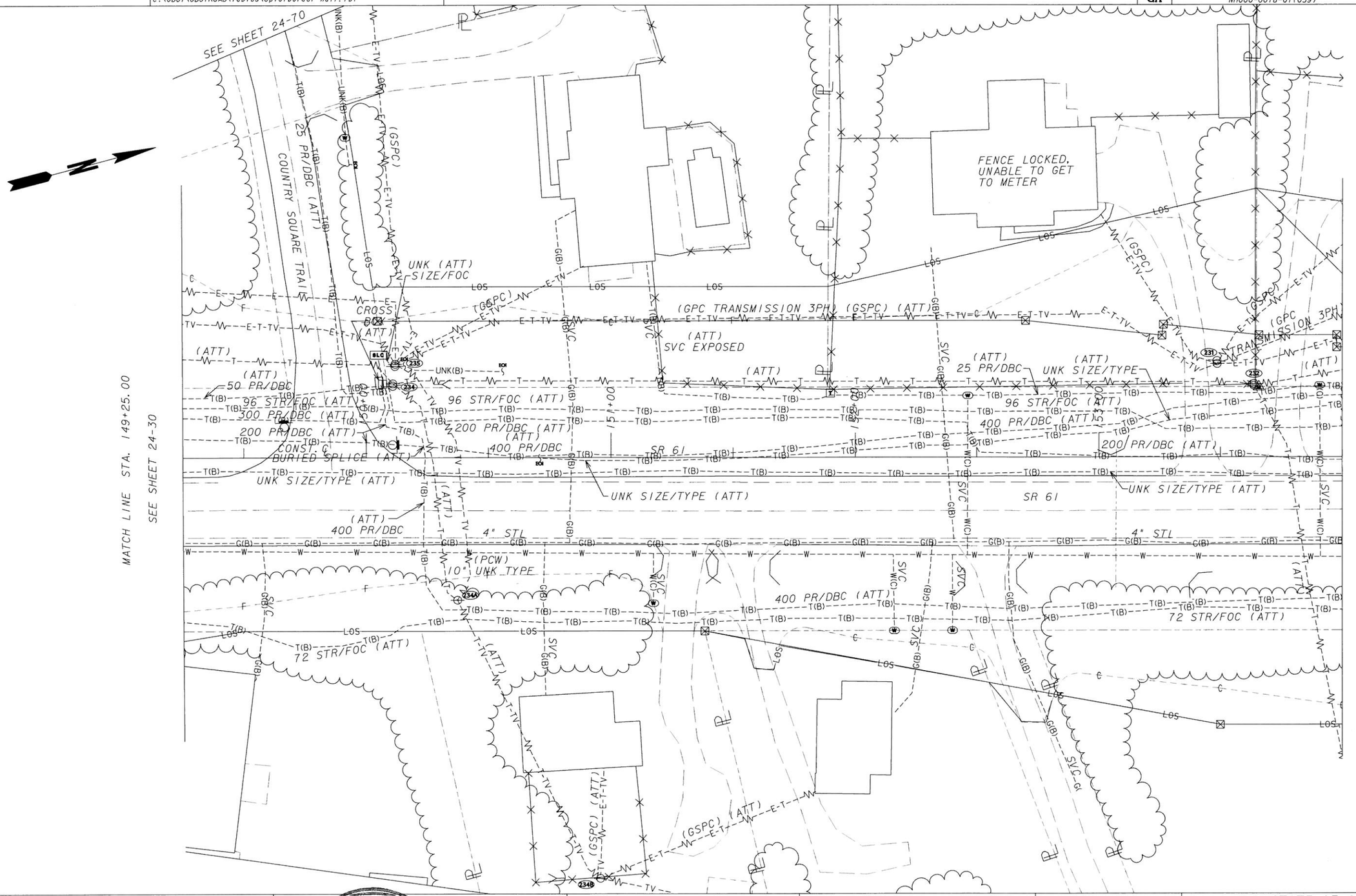


GEORGIA REGISTERED 6/4/14 No. 25697 PROFESSIONAL Hannah J. Bell ENGINEER HANNAH J. BELL


InfraMap CORP
Utility Locators • Surveyors • Consulting Engineers
10365 CEDAR LANE, GLEN ALLEN, VA 23059
(804) 550-2937 (800) 863-3748 FAX (804) 550-3296


SCALE IN FEET
0 20 40 80

| REVISION DATES | | |
|---|---|---|
| | | |
| | | |
| | | |
| | | |
| | | |
| | | |
| | | |

STATE OF GEORGIA
DEPARTMENT OF TRANSPORTATION
OFFICE: UTILITIES

# UTILITY PLANS

SR 61, PAULDING COUNTY
PI#621570-
TASK ORDER#1 (JOB ORDER#4)

DRAWING No. 24-31

3/1/2007 GPLN

...\FinalSubmittal\621570-ut31.dgn 5/28/2014 2:27:31 PM vmolinary

| 5/28/2014 2:28:29 PM | Plot file | x:\IMAP\Clients\ClientFiles\GDOT\2013 Jobs\13114 PI#621570SR61PauldingCo\Deliverables\FinalSubmittal\621570-ut32.dgn(ON=24, 45-49, 60-62)) | STATE | PROJECT NUMBER | SHEET NO. | TOTAL SHEETS |
|---|---|---|---|---|---|---|
| USER:vmolinary | C:\GDOT\GDOTROAD\tables\Gplotborder-half.tbl | | GA | NH000-0018-01(059) | | |

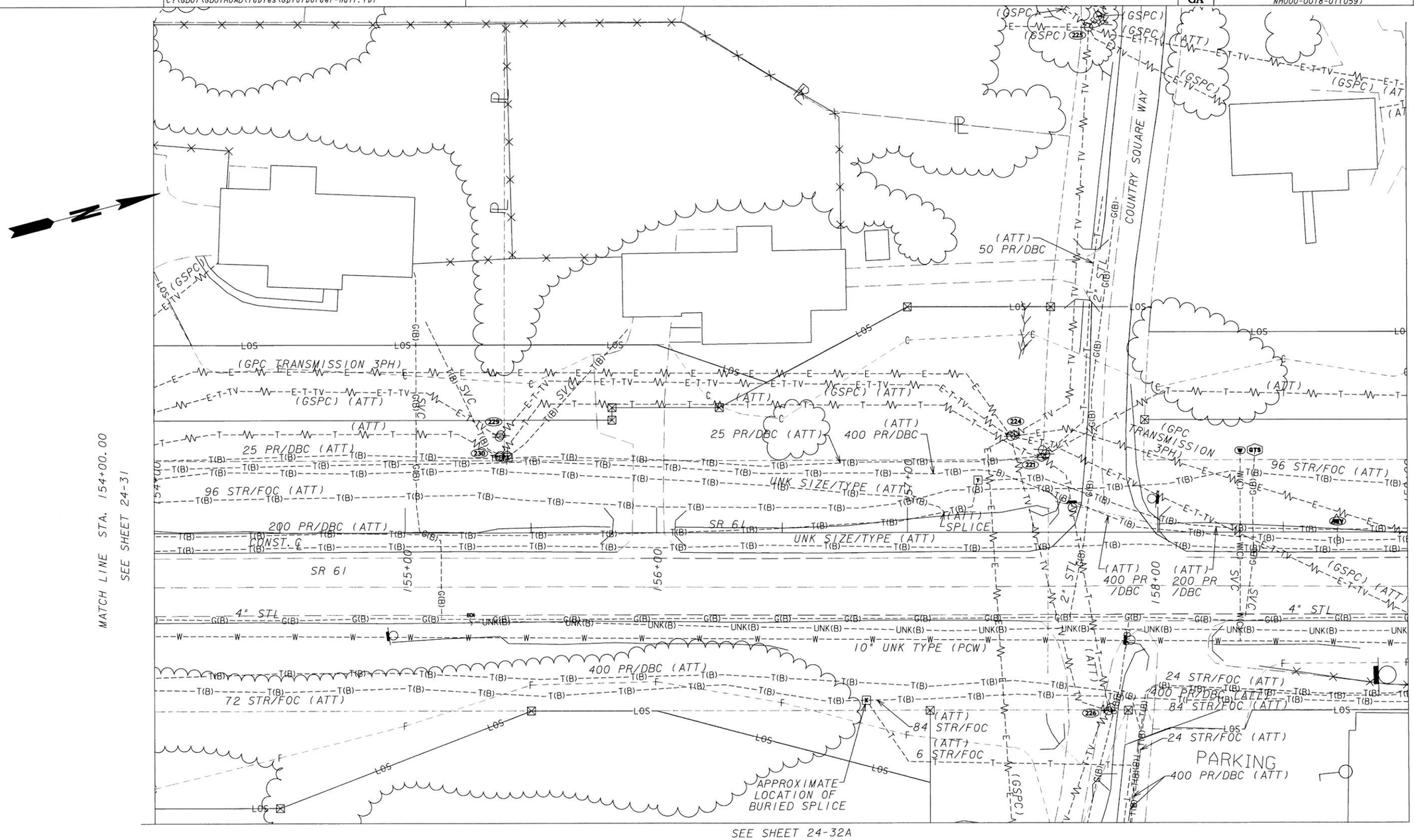


GEORGIA REGISTERED 6/4/14 No. 29597 PROFESSIONAL ENGINEER HANNAH J. BELL

**InfraMap CORP**
Utility Locators • Surveyors • Consulting Engineers
10365 CEDAR LANE, GLEN ALLEN, VA 23059
(804) 550-2937 (800) 863-3748 FAX (804) 550-3296

SCALE IN FEET
0 20 40 80

| REVISION DATES | | |
|---|---|---|
| | | |
| | | |
| | | |
| | | |
| | | |
| | | |
| | | |

STATE OF GEORGIA
DEPARTMENT OF TRANSPORTATION
OFFICE: UTILITIES

# UTILITY PLANS

SR 61, PAULDING COUNTY
PI#621570-
TASK ORDER#1 (JOB ORDER#4)

DRAWING No. 24-32

3/1/2007 GPLN

...\FinalSubmittal\621570-ut32.dgn 5/28/2014 2:28:29 PM vmolinary

| 5/28/2014 2:29:09 PM | Plot file | x:\IMAPC\Clients\ClientFiles\GDOT\2013 Jobs\13114 PI#621570SR61PauldingCo\Deliverables\FinalSubmittal\621570-ut32A.dgn(ON=24, 45-49, 60-62)) | STATE | PROJECT NUMBER | SHEET NO. | TOTAL SHEETS |
|---|---|---|---|---|---|---|
| USER:vmolinary | C:\GDOT\GDOTROAD\tables\Gplotborder-half.tbl | | GA | NH000-0018-01(059) | | |

SEE SHEET 24-32

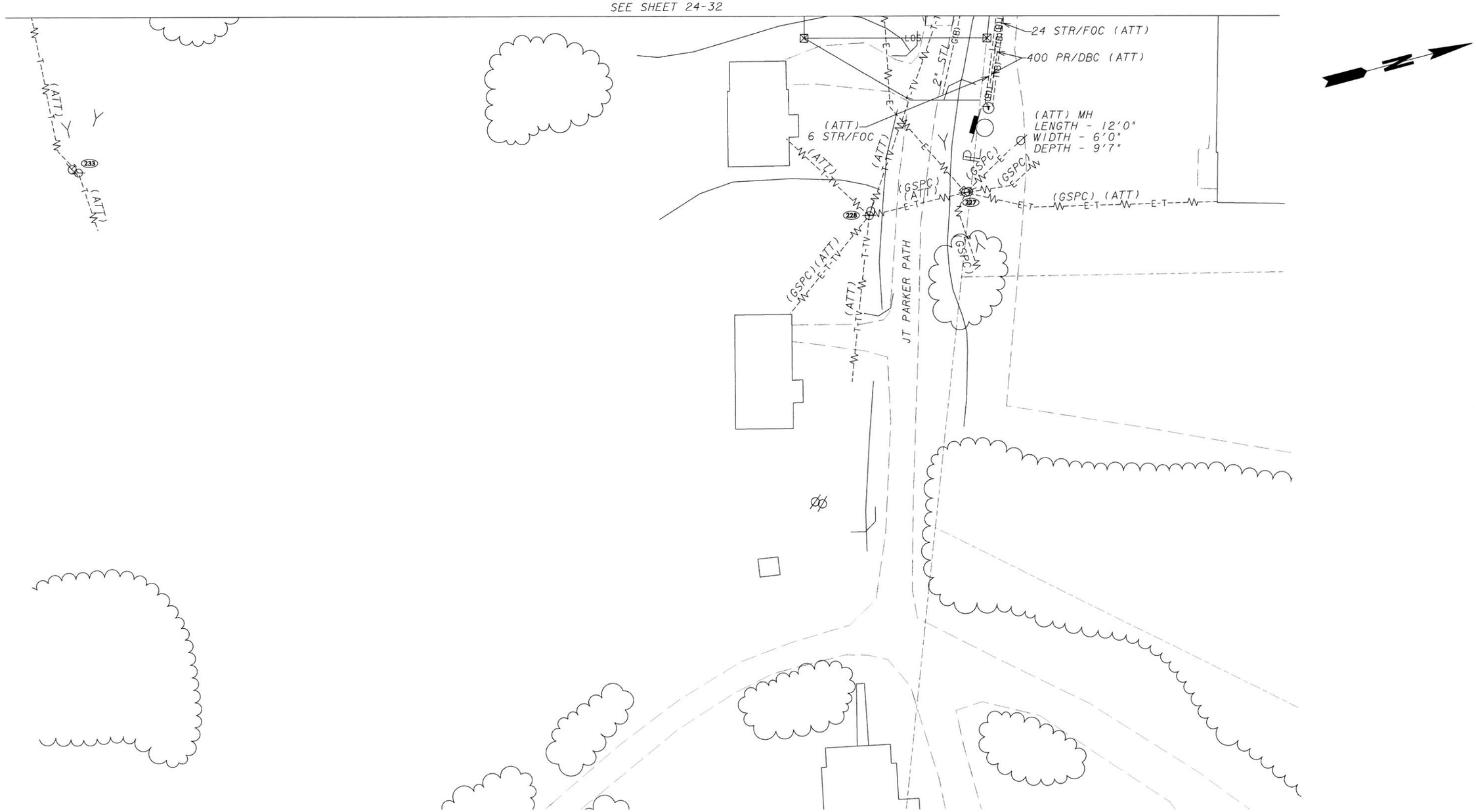


GEORGIA REGISTERED 6/4/14 No. 29897 PROFESSIONAL ENGINEER HANNAH J. BELL

InfraMap CORP.
Utility Locators • Surveyors • Consulting Engineers
10365 CEDAR LANE, GLEN ALLEN, VA 23059
(804) 550-2937 (800) 863-3748 FAX (804) 550-3296

SCALE IN FEET
0 20 40 80

| REVISION DATES | | |
|---|---|---|
| | | |
| | | |
| | | |
| | | |
| | | |
| | | |
| | | |

STATE OF GEORGIA
DEPARTMENT OF TRANSPORTATION
OFFICE: UTILITIES

# UTILITY PLANS

SR 61, PAULDING COUNTY
PI#621570-
TASK ORDER#1 (JOB ORDER#4)

DRAWING No. 24-32A

3/1/2007 GPLN

...\621570-ut32A.dgn 5/28/2014 2:29:08 PM vmolinary

5/28/2014 2:30:08 PM Plot file
USER:vmolinary C:\GDOT\GDOTROAD\tables\Gplotborder-half.tbl
x:\IMAPClients\ClientFiles\GDOT\2013 Jobs\13114 PI621570SR61PauldingCo\Deliverables\FinalSubmittal\621570-ut33.dgn(ON=24,45-49,60-62))

| STATE | PROJECT NUMBER | SHEET NO. | TOTAL SHEETS |
|---|---|---|---|
| GA | NH000-0018-01(059) | | |

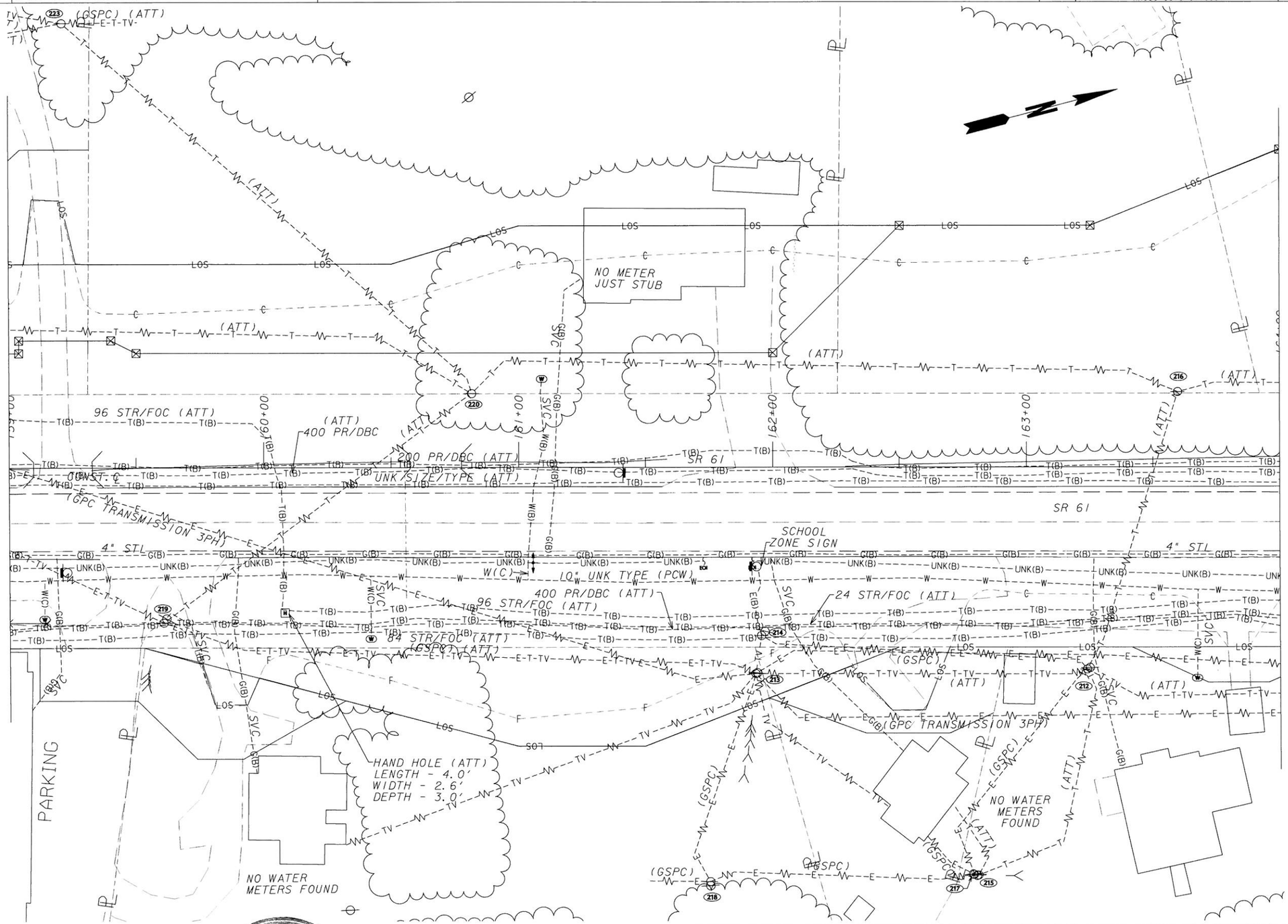


GEORGIA REGISTERED 6/4/14 No. 29697 PROFESSIONAL ENGINEER HANNAH J. BELL

**InfraMap** CORP.
Utility Locators • Surveyors • Consulting Engineers
10365 CEDAR LANE, GLEN ALLEN, VA 23059
(804) 550-2937 (800) 863-3748 FAX (804) 550-3296

SCALE IN FEET
0 20 40 80

REVISION DATES

STATE OF GEORGIA
DEPARTMENT OF TRANSPORTATION
OFFICE: UTILITIES
UTILITY PLANS
SR 61, PAULDING COUNTY
PI#621570-
TASK ORDER#1 (JOB ORDER#4)

DRAWING No. 24-33

3/1/2007 GPLN

...\FinalSubmittal\621570-ut33.dgn 5/28/2014 2:30:08 PM vmolinary

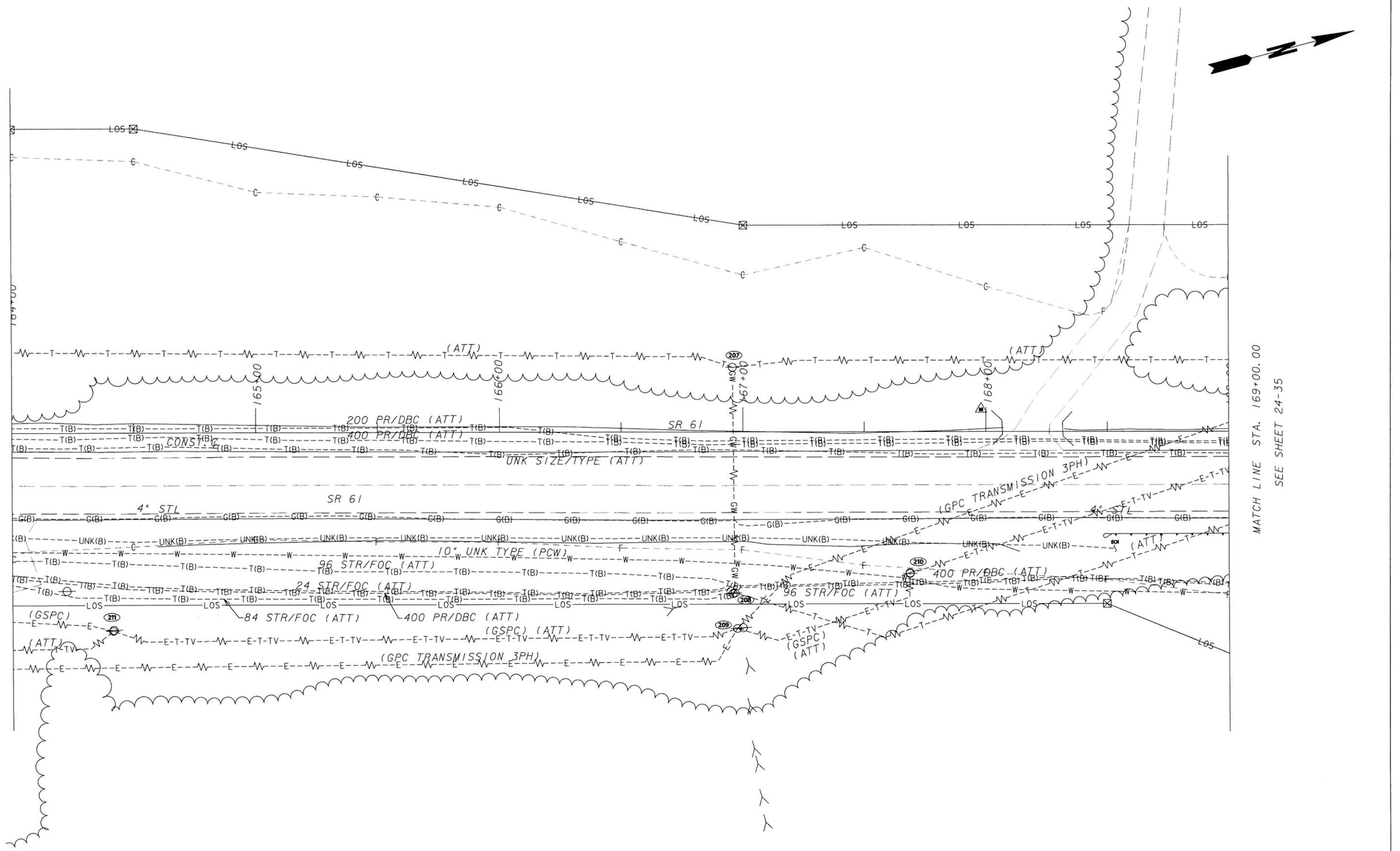


GEORGIA REGISTERED 6/4/14 No. 29697 PROFESSIONAL ENGINEER HANNAH J. BELL


InfraMap CORP
Utility Locators • Surveyors • Consulting Engineers
10365 CEDAR LANE, GLEN ALLEN, VA 23059
(804) 550-2937 (800) 863-3748 FAX (804) 550-3296


SCALE IN FEET
0 20 40 80

| REVISION DATES | | |
|---|---|---|
| | | |
| | | |
| | | |
| | | |
| | | |
| | | |
| | | |

STATE OF GEORGIA
DEPARTMENT OF TRANSPORTATION
OFFICE: UTILITIES

# UTILITY PLANS

SR 61, PAULDING COUNTY
PI#621570-
TASK ORDER#1 (JOB ORDER#4)

DRAWING No. 24-34

3/1/2007 GPLN

...\FinalSubmittal\621570-ut34.dgn 5/28/2014 2:30:49 PM vmolinary

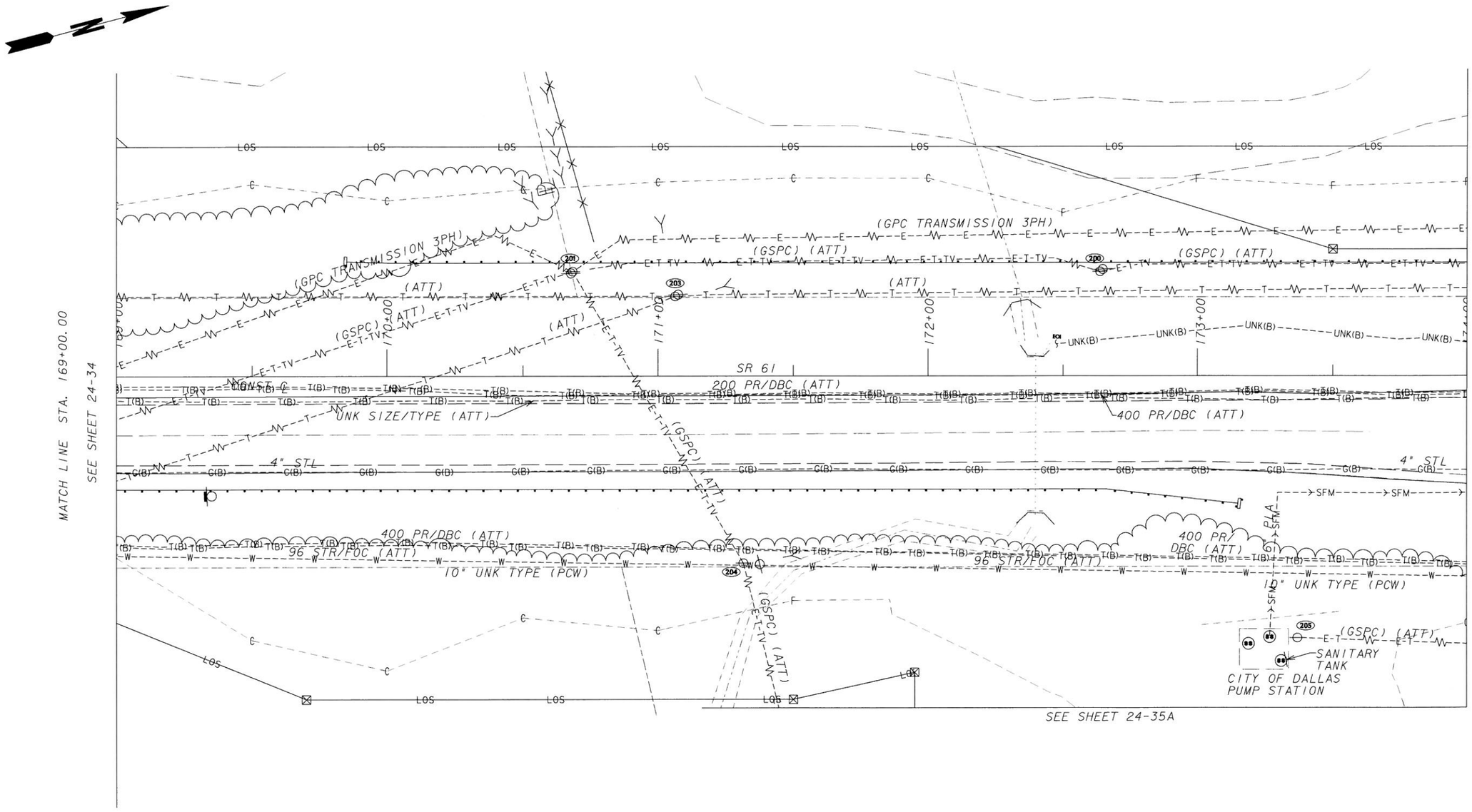


GEORGIA REGISTERED 6/4/14 No. 29697 PROFESSIONAL ENGINEER HANNAH J. BELL

InfraMap CORP
Utility Locators • Surveyors • Consulting Engineers
10365 CEDAR LANE, GLEN ALLEN, VA 23059
(804) 550-2937 (800) 863-3748 FAX (804) 550-3296

SCALE IN FEET
0 20 40 80

REVISION DATES

STATE OF GEORGIA
DEPARTMENT OF TRANSPORTATION
OFFICE: UTILITIES
UTILITY PLANS
SR 61, PAULDING COUNTY
PI#621570-
TASK ORDER#1 (JOB ORDER#4)

DRAWING No. 24-35

3/1/2007 GPLN

...\FinalSubmittal\621570-ut35.dgn 5/28/2014 2:31:33 PM vmolinary

| 5/28/2014 | 2:33:18 PM | Plot file | x:\IMAPClients\ClientFiles\GDOT\2013 Jobs\13114 PI#621570SR61PauldingCo\Deliverables\FinalSubmittal\621570-ut35A.dgn(ON=24, 45-49, 60-62)) | STATE | PROJECT NUMBER | SHEET NO. | TOTAL SHEETS |
|---|---|---|---|---|---|---|---|
| USER:vmollnary | | C:\GDOT\GDOTROAD\tables\Gplotborder-half.tbl | | GA | NH000-0018-01(059) | | |

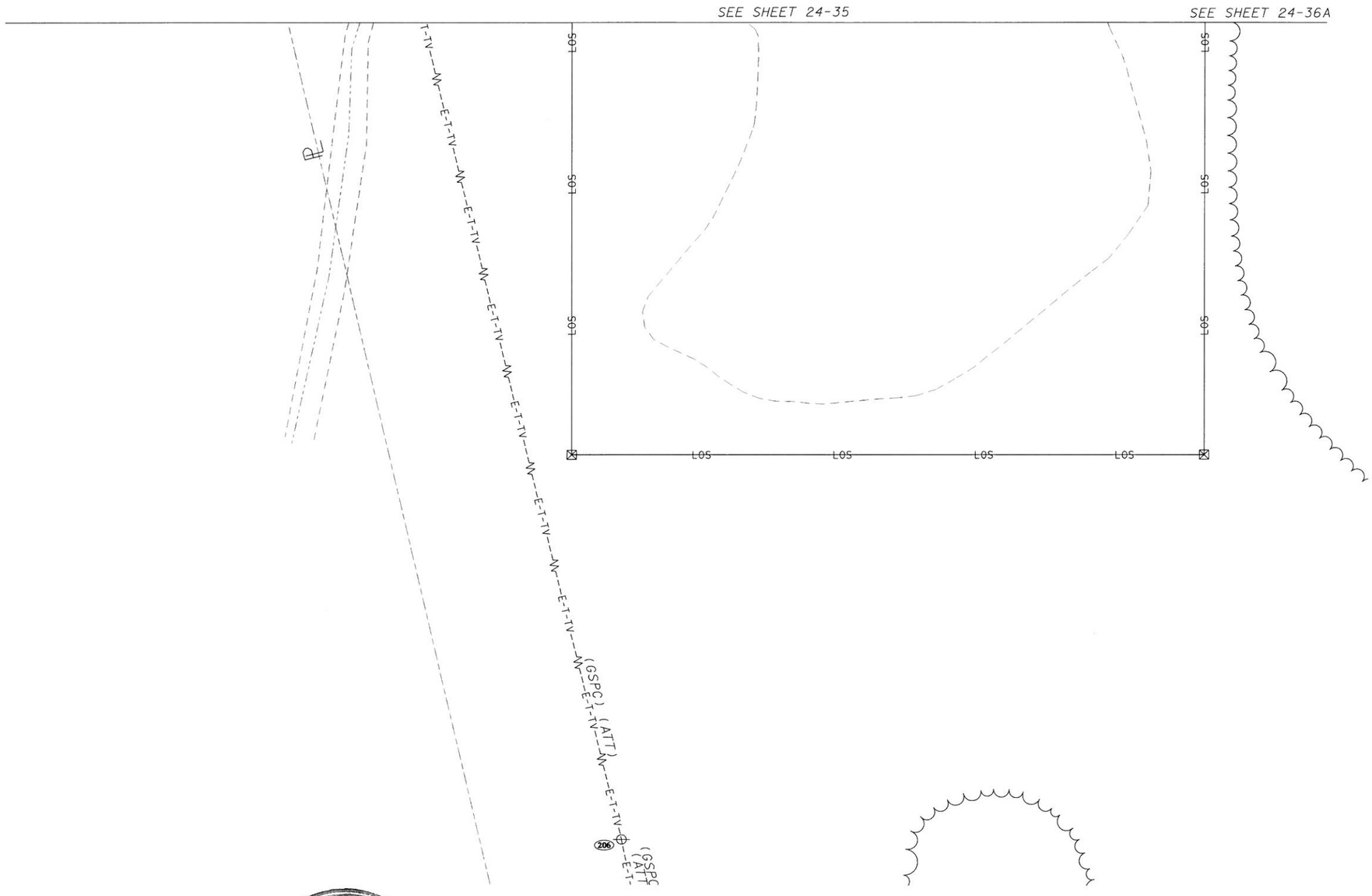


GEORGIA
REGISTERED
6/4/14
No. 29697
PROFESSIONAL
ENGINEER
HANNAH J. BELL

InfraMap corp
Utility Locators • Surveyors • Consulting Engineers
10365 CEDAR LANE, GLEN ALLEN, VA 23059
(804) 550-2937 (800) 863-3748 FAX (804) 550-3296

SCALE IN FEET
0 20 40 80

| REVISION DATES | | |
|---|---|---|
| | | |
| | | |
| | | |
| | | |
| | | |
| | | |
| | | |

STATE OF GEORGIA
DEPARTMENT OF TRANSPORTATION
OFFICE: UTILITIES

# UTILITY PLANS

SR 61, PAULDING COUNTY
PI#621570-
TASK ORDER#1 (JOB ORDER#4)

DRAWING No. 24-35A

3/1/2007 GPLN

...\621570-ut35A.dgn 5/28/2014 2:33:18 PM vmolinary

| 5/28/2014 2:35:08 PM | Plot file | x:\IMAPClients\ClientFiles\GDOT\2013 Jobs\13114 PI621570SR61PauldingCo\Deliverables\FinalSubmittal\621570-ut36.dgn(ON=24,46-49,60-62)) | STATE | PROJECT NUMBER | SHEET NO. | TOTAL SHEETS |
|---|---|---|---|---|---|---|
| USER:vmollinary | C:\GDOT\GDOTROAD\tables\Gplotborder-half.tbl | | GA | NH000-0018-01(059) | | |

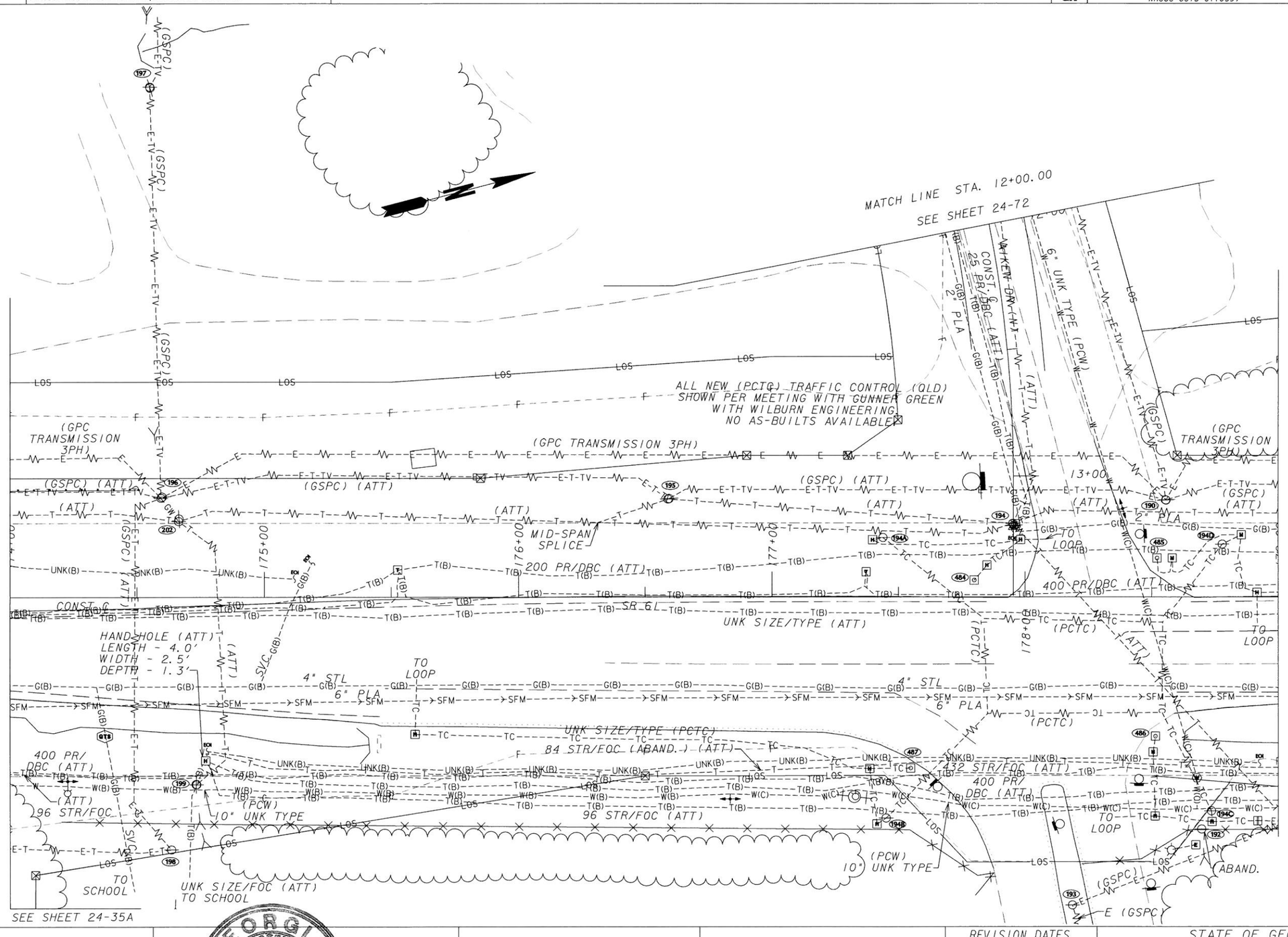


GEORGIA REGISTERED 6/4/14 No. 29697 PROFESSIONAL ENGINEER HANNAH J. BELL


InfraMap corp
Utility Locators • Surveyors • Consulting Engineers
10365 CEDAR LANE, GLEN ALLEN, VA 23059
(804) 550-2937 (800) 863-3748 FAX (804) 550-3296


SCALE IN FEET
0 20 40 80

| REVISION DATES | | |
|---|---|---|
| | | |
| | | |
| | | |
| | | |
| | | |
| | | |
| | | |

STATE OF GEORGIA
DEPARTMENT OF TRANSPORTATION
OFFICE: UTILITIES

# UTILITY PLANS

SR 61, PAULDING COUNTY
PI#621570-
TASK ORDER#1 (JOB ORDER#4)

DRAWING No. 24-36

3/1/2007 GPLN
...\FinalSubmittal\621570-ut36.dgn 5/28/2014 2:35:07 PM vmollinary

| STATE | PROJECT NUMBER | SHEET NO. | TOTAL SHEETS |
|---|---|---|---|
| GA | NH000-0018-01(059) | | |

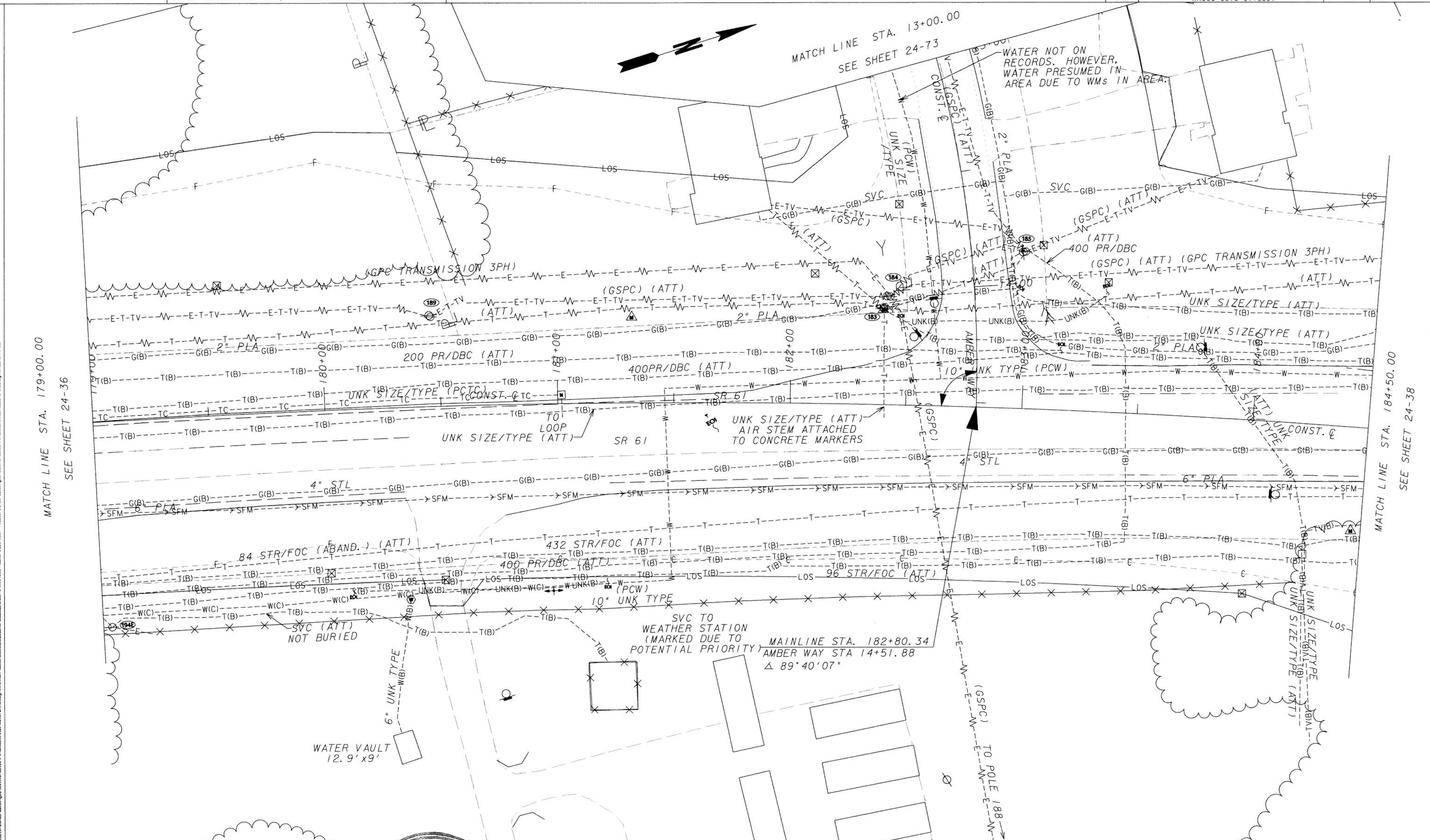


GEORGIA REGISTERED 6/4/14 No. 29697 PROFESSIONAL ENGINEER HANNAH J. BELL

**InfraMap** CORP
Utility Locators • Surveyors • Consulting Engineers
10365 CEDAR LANE, GLEN ALLEN, VA 23059
(804) 550-2937 (800) 863-3748 FAX (804) 550-3296

SCALE IN FEET
0 20 40 80

REVISION DATES

STATE OF GEORGIA
DEPARTMENT OF TRANSPORTATION
OFFICE: UTILITIES
UTILITY PLANS
SR 61, PAULDING COUNTY
PI#621570-
TASK ORDER#1 (JOB ORDER#4)

DRAWING No. 24-37

| 5/28/2014 2:36:40 PM | Plot file | x:\IMAPClients\ClientFiles\GDOT\2013 Jobs\13114 PI#621570SR61PauldingCo\Deliverables\FinalSubmittal\621570-ut38.dgn(ON=24,46-49,60-62)) | STATE | PROJECT NUMBER | SHEET NO. | TOTAL SHEETS |
|---|---|---|---|---|---|---|
| USER:vmolinary | C:\GDOT\GDOTROAD\tables\Gplotborder-half.tbl | | GA | NH000-0018-01(059) | | |

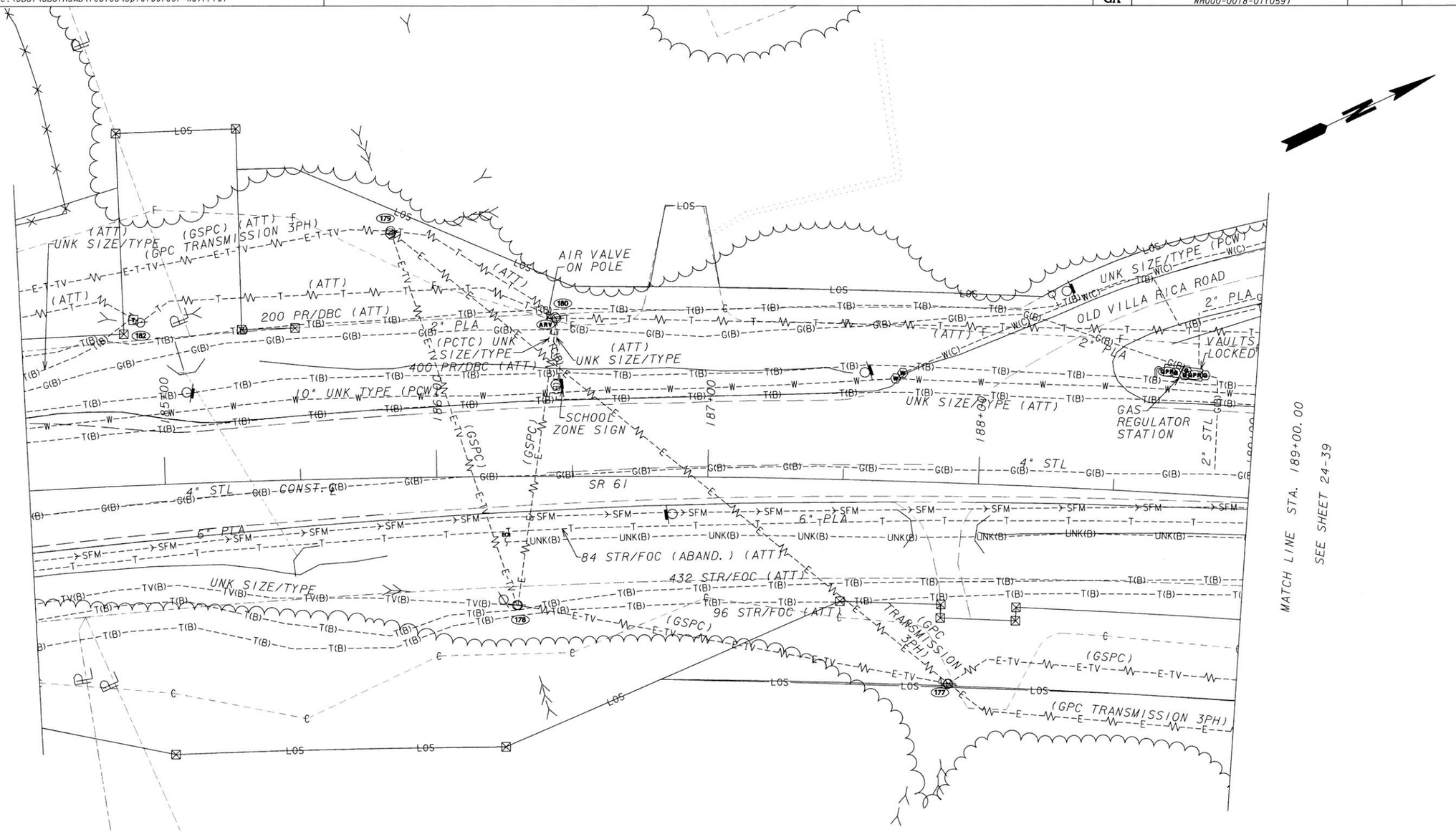


GEORGIA REGISTERED 6/4/14 No. 29597 PROFESSIONAL ENGINEER HANNAH J. BELL

InfraMap CORP
Utility Locators • Surveyors • Consulting Engineers
10365 CEDAR LANE, GLEN ALLEN, VA 23059
(804) 550-2937 (800) 863-3748 FAX (804) 550-3296

SCALE IN FEET
0 20 40 80

| REVISION DATES | | |
|---|---|---|
| | | |
| | | |
| | | |
| | | |
| | | |
| | | |
| | | |

STATE OF GEORGIA
DEPARTMENT OF TRANSPORTATION
OFFICE: UTILITIES

# UTILITY PLANS

SR 61, PAULDING COUNTY
PI#621570-
TASK ORDER#1 (JOB ORDER#4)

DRAWING No. 24-38

3/1/2007 GPLN

...\FinalSubmittal\621570-ut38.dgn 5/28/2014 2:36:40 PM vmolinary

| 5/29/2014 | 12:03:30 PM | Plot file | X:\IMAPC\Clients\ClientFiles\GDOT\2013 Jobs\13114 PI#621570SR61PauldingCo\Deliverables\FinalSubmittal\621570-ut39.dgn(ON=24,46-49,60-62)) | STATE | PROJECT NUMBER | SHEET NO. | TOTAL SHEETS |
|---|---|---|---|---|---|---|---|
| USER:vmolinary | | C:\GDOT\GDOTROAD\tables\Gplotborder-half.tbl | | GA | NH000-0018-01(059) | | |




GEORGIA REGISTERED 6/4/14 No.29697 PROFESSIONAL ENGINEER HANNAH J. BELL

**InfraMap** CORP
*Utility Locators • Surveyors • Consulting Engineers*
10365 CEDAR LANE, GLEN ALLEN, VA 23059
(804) 550-2937 (800) 863-3748 FAX (804) 550-3296

SCALE IN FEET
0 20 40 80

| REVISION DATES | | |
|---|---|---|
| | | |
| | | |
| | | |
| | | |
| | | |
| | | |
| | | |

STATE OF GEORGIA
DEPARTMENT OF TRANSPORTATION
OFFICE: UTILITIES

# UTILITY PLANS

SR 61, PAULDING COUNTY
PI#621570-
TASK ORDER#1 (JOB ORDER#4)

DRAWING No. 24-39

3/1/2007 GPLN

...\FinalSubmittal\621570-ut39.dgn 5/29/2014 12:03:29 PM vmolinary

| 5/28/2014 | 2:39:16 PM | Plot file | x:\IMAPClients\ClientFiles\GDOT\2013 Jobs\13114 PI#621570SR61PauldingCo\Deliverables\FinalSubmittal\621570-ut40.dgn(ON-24, 46-49, 60-62)) | STATE | PROJECT NUMBER | SHEET NO. | TOTAL SHEETS |
|---|---|---|---|---|---|---|---|
| USER:vmolinary | | C:\GDOT\GDOTROAD\tables\Gplotborder-half.tbl | | GA | NH000-0018-01(059) | | |

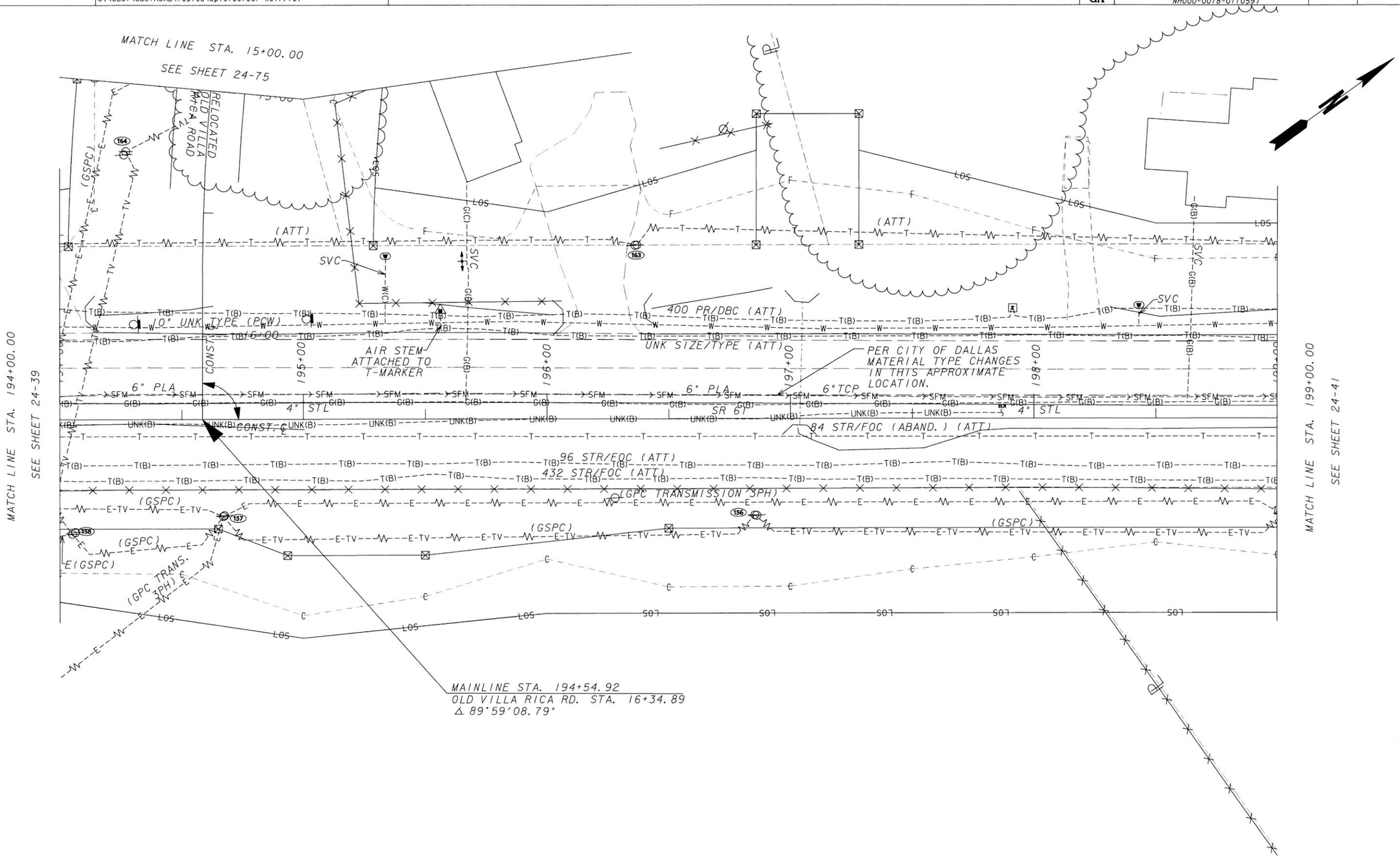


GEORGIA REGISTERED 6/4/14 No. 29697 PROFESSIONAL ENGINEER HANNAH J. BELL

**InfraMap** CORP
Utility Locators • Surveyors • Consulting Engineers
10365 CEDAR LANE, GLEN ALLEN, VA 23059
(804) 550-2937 (800) 863-3748 FAX (804) 550-3296

SCALE IN FEET
0 20 40 80

| REVISION DATES | | |
|---|---|---|
| | | |
| | | |
| | | |
| | | |
| | | |
| | | |
| | | |

STATE OF GEORGIA
DEPARTMENT OF TRANSPORTATION
OFFICE: UTILITIES

# UTILITY PLANS

SR 61, PAULDING COUNTY
PI#621570-
TASK ORDER#1 (JOB ORDER#4)

DRAWING No. 24-40

3/1/2007 GPLN

...\FinalSubmittal\621570-ut40.dgn 5/28/2014 2:39:15 PM vmolinary

| 5/28/2014 | 2:43:55 PM | Plot file | x:\IMAPClients\ClientFiles\GDOT\2013 Jobs\13114 PI621570SR61PauldingCo\Deliverables\FinalSubmittal\621570-ut41.dgn(ON=24, 45-49, 60-62)) | STATE | PROJECT NUMBER | SHEET NO. | TOTAL SHEETS |
|---|---|---|---|---|---|---|---|
| USER:vmollnary | | C:\GDOT\GDOTROAD\tables\Gplotborder-half.tbl | | GA | NH000-0018-01(059) | | |

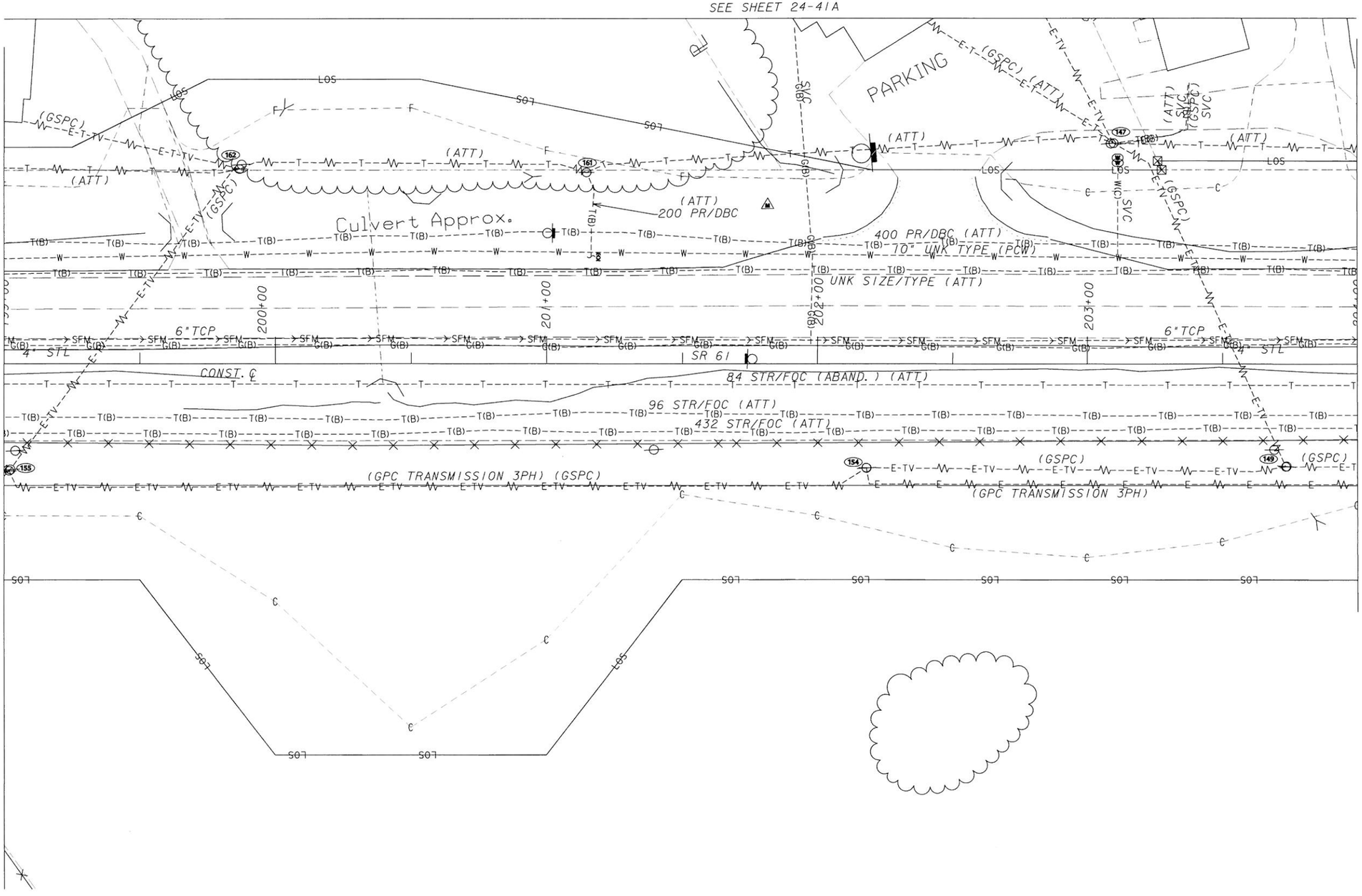


GEORGIA REGISTERED 6/4/14 No. 29597 PROFESSIONAL ENGINEER HANNAH J. BELL

**InfraMap** CORP
*Utility Locators • Surveyors • Consulting Engineers*
10365 CEDAR LANE, GLEN ALLEN, VA 23059
(804) 550-2937 (800) 863-3748 FAX (804) 550-3296

SCALE IN FEET
0 20 40 80

| REVISION DATES | | |
|---|---|---|
| | | |
| | | |
| | | |
| | | |
| | | |
| | | |
| | | |

STATE OF GEORGIA
DEPARTMENT OF TRANSPORTATION
OFFICE: UTILITIES

# UTILITY PLANS

SR 61, PAULDING COUNTY
PI#621570-
TASK ORDER#1 (JOB ORDER#4)

DRAWING No. 24-41

3/1/2007 GPLN

...\FinalSubmittal\621570-ut41.dgn 5/28/2014 2:43:55 PM vmolinary

| 5/28/2014 | 2:44:46 PM | Plot file | x:\IMAPClients\ClientFiles\GDOT\2013 Jobs\13114 PI621570SR61PauldingCo\Deliverables\FinalSubmittal\621570-ut41A.dgn(ON=24,45-49,60-62)) | STATE | PROJECT NUMBER | SHEET NO. | TOTAL SHEETS |
|---|---|---|---|---|---|---|---|
| USER:vmolinary | | C:\GDOT\GDOTROAD\tables\Gplotborder-half.tbl | | GA | NH000-0018-01(059) | | |

SEE SHEET 24-41

GEORGIA REGISTERED 6/4/14 No. 29597 PROFESSIONAL ENGINEER HANNAH J. BELL

**InfraMap** CORP

Utility Locators • Surveyors • Consulting Engineers

10365 CEDAR LANE, GLEN ALLEN, VA 23059
(804) 550-2937 (800) 863-3748 FAX (804) 550-3296

SCALE IN FEET
0 20 40 80

REVISION DATES

STATE OF GEORGIA
DEPARTMENT OF TRANSPORTATION
OFFICE: UTILITIES

UTILITY PLANS

SR 61, PAULDING COUNTY
PI#621570-
TASK ORDER#1 (JOB ORDER#4)

DRAWING No. 24-41A

3/1/2007 GPLN

...\621570-ut41A.dgn 5/28/2014 2:44:46 PM vmolinary

| 5/28/2014 | 2:45:58 PM | Plot file | x:\IMAPClients\ClientFiles\GDOT\2013 Jobs\13114 PI621570SR61PauldingCo\Deliverables\FinalSubmittal\621570-ut42.dgn(ON-24, 45-49, 60-62)) | STATE | PROJECT NUMBER | SHEET NO. | TOTAL SHEETS |
|---|---|---|---|---|---|---|---|
| USER:vmolinary | | C:\GDOT\GDOTROAD\tables\Gplotborder-half.tbl | | GA | NH000-0018-01(059) | | |

PARKING
PARKING
PARKING
PARKING
4" PLA SVC TO CITGO STATION
(ATT)
REQ'D R/W
REQ'D R/W
(ATT)
(PCW) 10" UNK TYPE
UNK SIZE/TYPE (ATT)
(ATT) 400 PR/DBC
UNK SIZE/ TYPE(PCW)
4" PLA (SVC)
SVC
6"TCP
4" STL
SR 61
8"TCP
4" STL
CONST. ℄
84 STR/FOC (ABAND.) (ATT)
96 STR/FOC (ATT)
432 STR/FOC (ATT)
(GPC TRANSMISSION 3PH)
(GSPC)
REQ'D R/W
REQ'D R/W
SSMH 16
SSMH TOP=1086.30
INV. IN=1079.94 6"TCP
INV. IN=1082.77 4"PVC
INV. OUT=1079.78 8"TCP
(ATT) 50 PR/DBC
50 PR/DBC
UNK SIZE/ TYPE
(ATT) -REINFROE DB
204+00
205+00
206+00
207+00
208+00
209+00
MATCH LINE STA. 204+00.00
SEE SHEET 24-41
MATCH LINE STA. 209+25.00
SEE SHEET 24-43

GEORGIA REGISTERED 6/4/14 No. 29997 PROFESSIONAL ENGINEER HANNAH J. BELL

InfraMap CORP
Utility Locators • Surveyors • Consulting Engineers
10365 CEDAR LANE, GLEN ALLEN, VA 23059
(804) 550-2937 (800) 863-3748 FAX (804) 550-3296

SCALE IN FEET
0 20 40 80

| REVISION DATES | | |
|---|---|---|
| | | |
| | | |
| | | |
| | | |
| | | |
| | | |
| | | |

STATE OF GEORGIA
DEPARTMENT OF TRANSPORTATION
OFFICE: UTILITIES
UTILITY PLANS
SR 61, PAULDING COUNTY
PI#621570-
TASK ORDER#1 (JOB ORDER#4)
DRAWING No. 24-42

3/1/2007 GPLN
...\FinalSubmittal\621570-ut42.dgn 5/28/2014 2:45:58 PM vmolinary

| 5/28/2014 2:49:21 PM | Plot file | x:\IMAPClients\ClientFiles\GDOT\2013 Jobs\13114 PI#621570SR61PauldingCo\Deliverables\FinalSubmittal\621570-ut43.dgn(ON-24, 46-49, 60-62)) | STATE | PROJECT NUMBER | SHEET NO. | TOTAL SHEETS |
|---|---|---|---|---|---|---|
| USER:vmolinary | C:\GDOT\GDOTROAD\tables\Gplotborder-half.tbl | | GA | NH000-0018-01(059) | | |

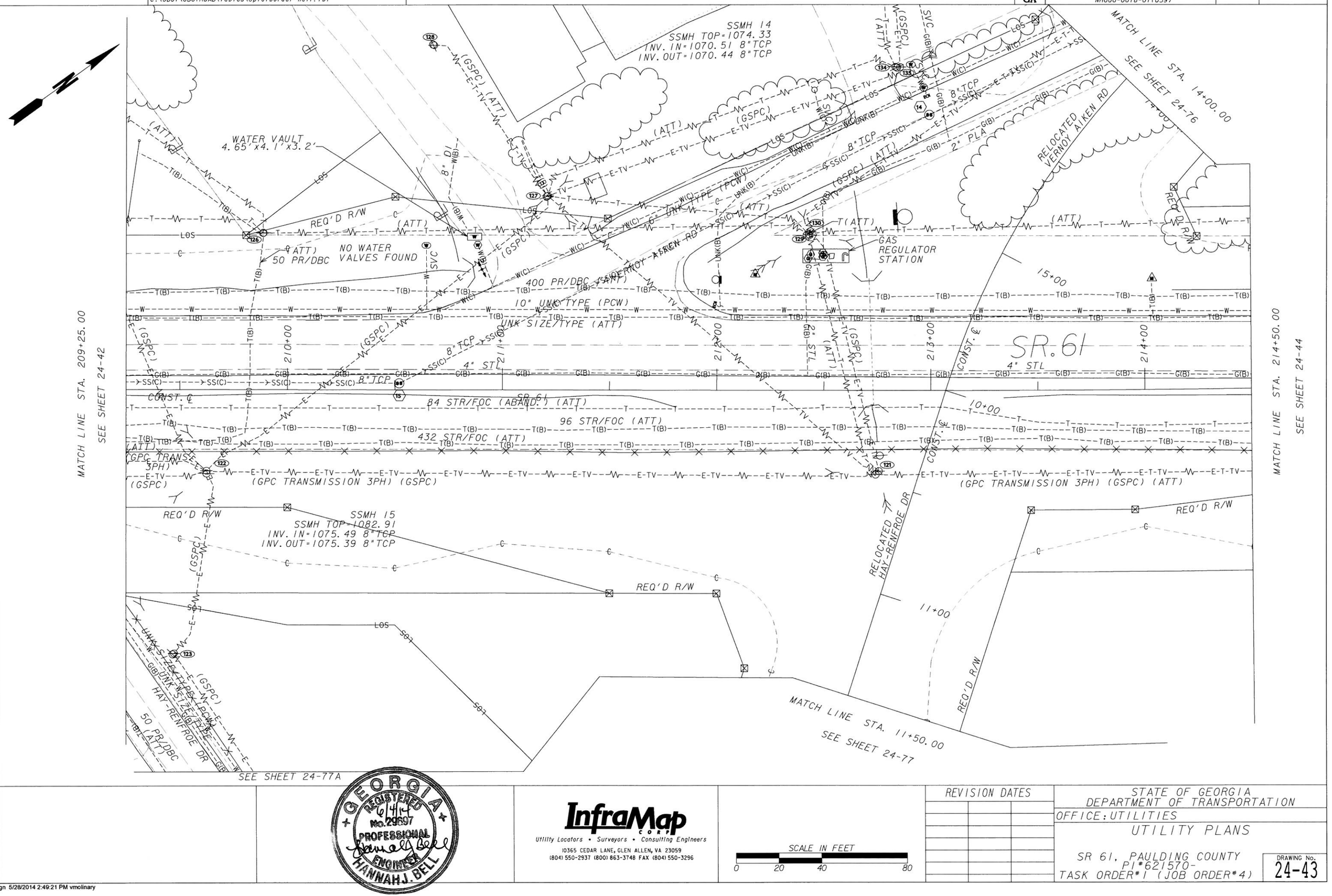


GEORGIA REGISTERED 6/4/14 No. 29697 PROFESSIONAL ENGINEER HANNAH J. BELL

**InfraMap** CORP
Utility Locators • Surveyors • Consulting Engineers
10365 CEDAR LANE, GLEN ALLEN, VA 23059
(804) 550-2937 (800) 863-3748 FAX (804) 550-3296

SCALE IN FEET
0 20 40 80

| REVISION DATES | | |
|---|---|---|
| | | |
| | | |
| | | |
| | | |
| | | |
| | | |
| | | |

STATE OF GEORGIA
DEPARTMENT OF TRANSPORTATION
OFFICE: UTILITIES

# UTILITY PLANS

SR 61, PAULDING COUNTY
PI#621570-
TASK ORDER#1 (JOB ORDER#4)

DRAWING No. 24-43

3/1/2007 GPLN

...\FinalSubmittal\621570-ut43.dgn 5/28/2014 2:49:21 PM vmolinary

| 5/28/2014 2:51:03 PM | Plot file | x:\IMAPC|ients\ClientFiles\GDOT\2013 Jobs\13114 PI#621570SR61PauldingCo\Deliverables\FinalSubmittal\621570-ut44.dgn(ON=24,46-49,60-62)) | STATE | PROJECT NUMBER | SHEET NO. | TOTAL SHEETS |
|---|---|---|---|---|---|---|
| USER:vmollnary | C:\GDOT\GDOTROAD\tables\Gplotborder-half.tbl | | GA | NH000-0018-01(059) | | |

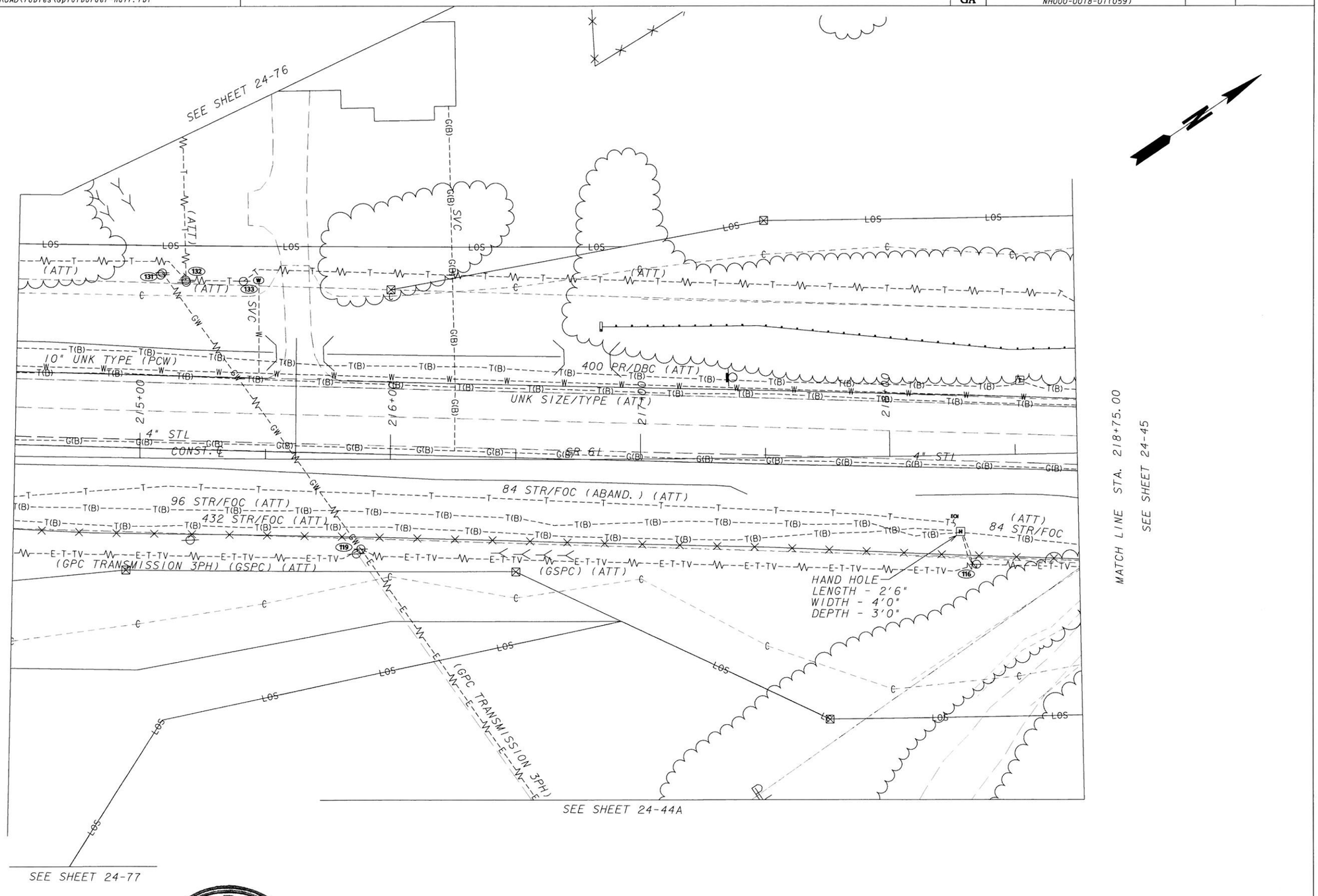


GEORGIA REGISTERED 6/4/14 No. 26597 PROFESSIONAL ENGINEER HANNAH J. BELL

InfraMap CORP
Utility Locators • Surveyors • Consulting Engineers
10365 CEDAR LANE, GLEN ALLEN, VA 23059
(804) 550-2937 (800) 863-3748 FAX (804) 550-3296

SCALE IN FEET
0 20 40 80

| REVISION DATES | | |
|---|---|---|
| | | |
| | | |
| | | |
| | | |
| | | |
| | | |
| | | |

STATE OF GEORGIA
DEPARTMENT OF TRANSPORTATION
OFFICE: UTILITIES
UTILITY PLANS
SR 61, PAULDING COUNTY
PI#621570-
TASK ORDER#1 (JOB ORDER#4)

DRAWING No. 24-44

3/1/2007 GPLN

...\FinalSubmittal\621570-ut44.dgn 5/28/2014 2:51:03 PM vmolinary

| 5/28/2014 2:52:24 PM<br>USER:vmolinary | Plot file<br>C:\GDOT\GDOTROAD\tables\Gplotborder-half.tbl | x:\IMAPClients\ClientFiles\GDOT\2013 Jobs\13114 PI#621570SR61PauldingCo\Deliverables\FinalSubmittal\621570-ut44A.dgn(ON-24, 46-49, 60-62)) | STATE<br>GA | PROJECT NUMBER<br>NH000-0018-01(059) | SHEET NO. | TOTAL SHEETS |
|---|---|---|---|---|---|---|

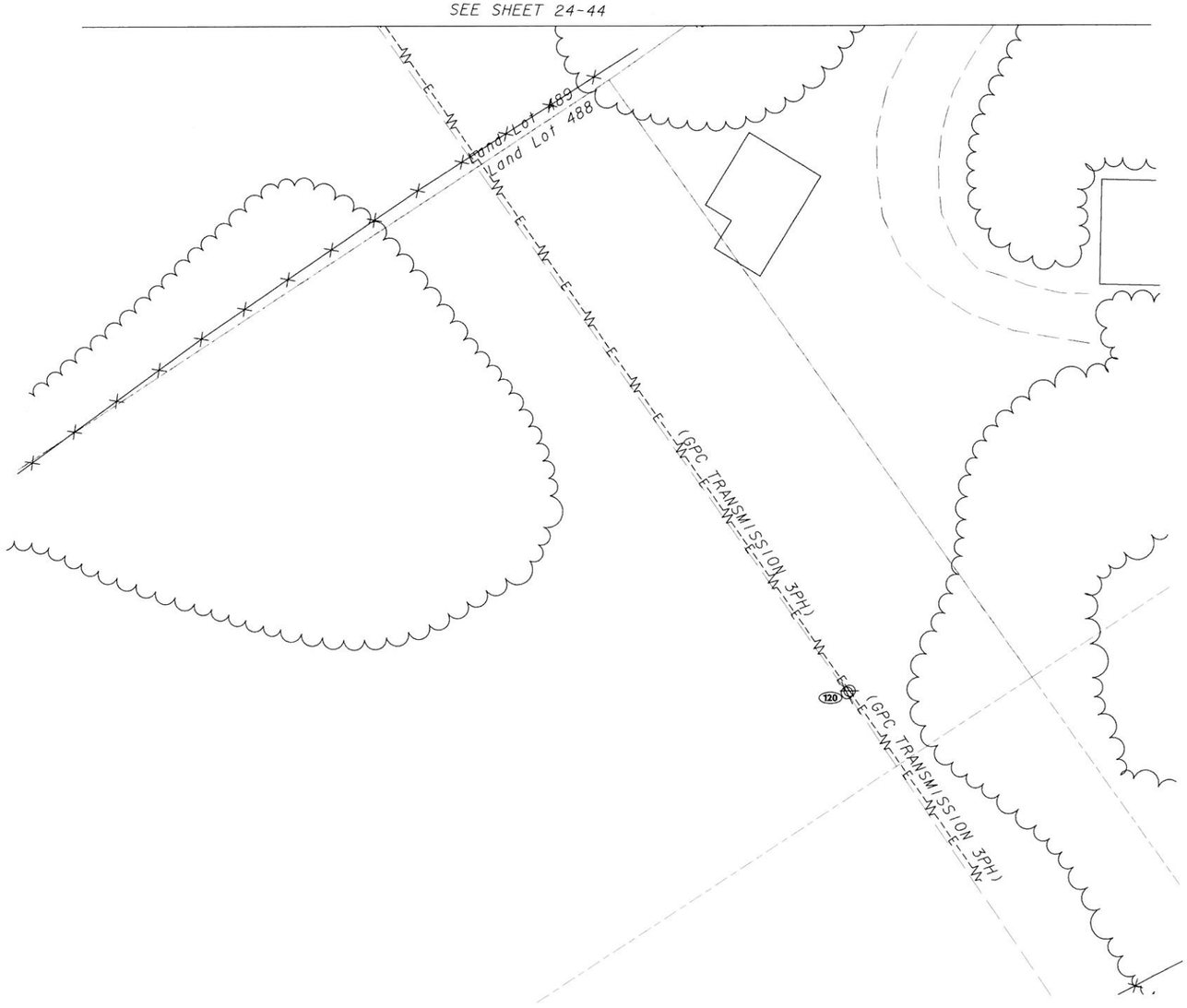


GEORGIA REGISTERED 6/4/14 No. 29697 PROFESSIONAL ENGINEER HANNAH J. BELL

**InfraMap** CORP
*Utility Locators • Surveyors • Consulting Engineers*
10365 CEDAR LANE, GLEN ALLEN, VA 23059
(804) 550-2937 (800) 863-3748 FAX (804) 550-3296

SCALE IN FEET
0 20 40 80

| REVISION DATES | | |
|---|---|---|
| | | |
| | | |
| | | |
| | | |
| | | |
| | | |
| | | |

STATE OF GEORGIA
DEPARTMENT OF TRANSPORTATION
OFFICE: UTILITIES

# UTILITY PLANS

SR 61, PAULDING COUNTY
PI#621570-
TASK ORDER#1 (JOB ORDER#4)

DRAWING No. 24-44A

3/1/2007 GPLN

...\621570-ut44A.dgn 5/28/2014 2:52:24 PM vmolinary

| 5/28/2014 | 3:05:58 PM | Plot file | x:\IMAPClients\ClientFiles\GDOT\2013 Jobs\13114 PI#621570SR61PauldingCo\Deliverables\FinalSubmittal\621570-ut45.dgn(ON-24, 46-49, 60-62)) | STATE | PROJECT NUMBER | SHEET NO. | TOTAL SHEETS |
|---|---|---|---|---|---|---|---|
| USER:vmollinary | | C:\GDOT\GDOTROAD\tables\Gplotborder-half.tbl | | GA | NH000-0018-01(059) | | |

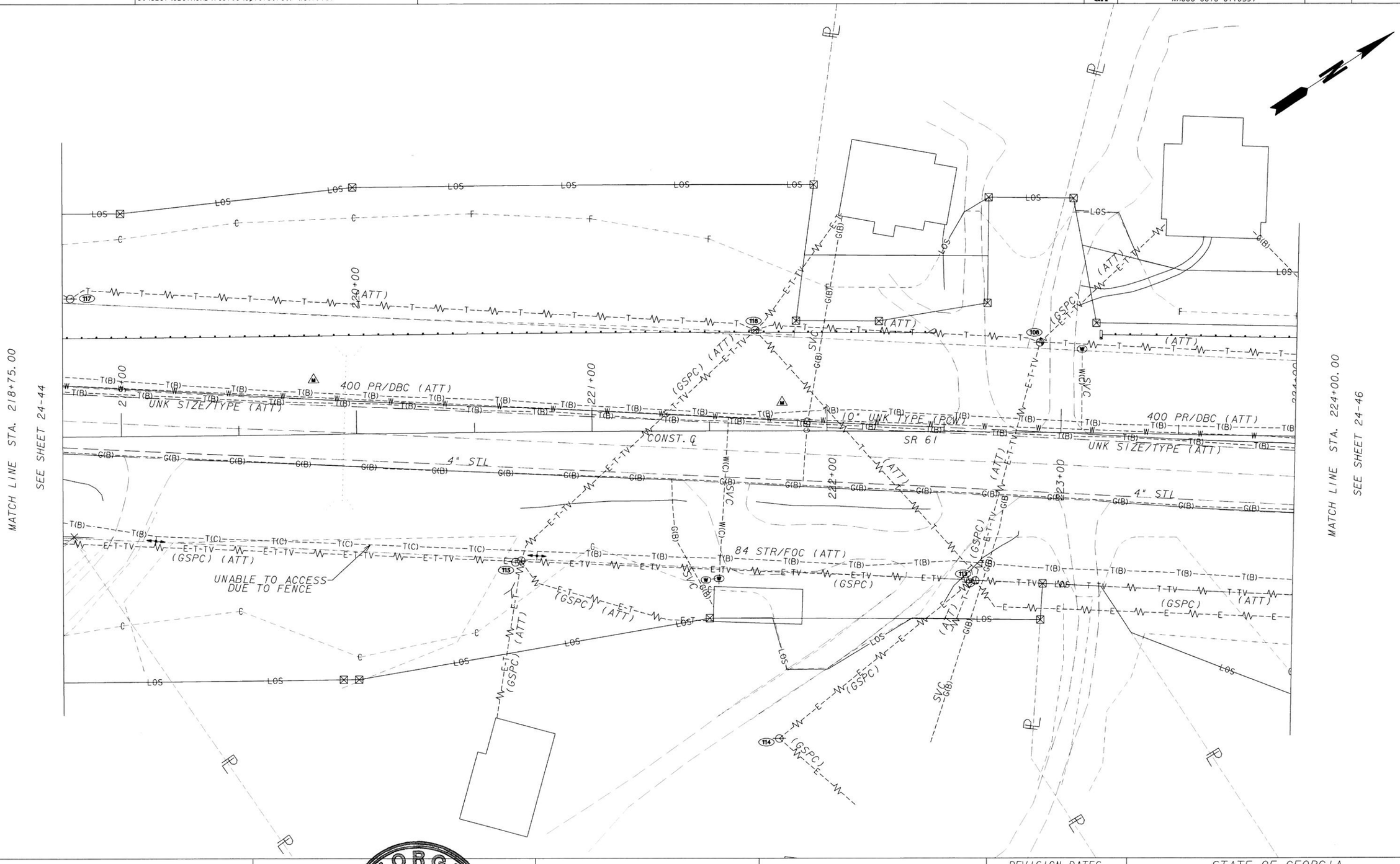


GEORGIA REGISTERED 6/4/14 No. 20507 PROFESSIONAL ENGINEER HANNAH J. BELL


InfraMap CORP
Utility Locators • Surveyors • Consulting Engineers
10365 CEDAR LANE, GLEN ALLEN, VA 23059
(804) 550-2937 (800) 863-3748 FAX (804) 550-3296


SCALE IN FEET
0 20 40 80

| REVISION DATES | | |
|---|---|---|
| | | |
| | | |
| | | |
| | | |
| | | |
| | | |
| | | |

STATE OF GEORGIA
DEPARTMENT OF TRANSPORTATION
OFFICE: UTILITIES

# UTILITY PLANS

SR 61, PAULDING COUNTY
PI#621570-
TASK ORDER#1 (JOB ORDER#4)

DRAWING No. 24-45

3/1/2007 GPLN

...\FinalSubmittal\621570-ut45.dgn 5/28/2014 3:05:58 PM vmollinary

| 5/28/2014 | 3:06:56 PM | Plot file | x:\IMAPClients\ClientFiles\GDOT\2013 Jobs\13114 PI621570SR61PauldingCo\Deliverables\FinalSubmittal\621570-ut46.dgn(ON=24, 46-49, 60, 61)) | STATE | PROJECT NUMBER | SHEET NO. | TOTAL SHEETS |
|---|---|---|---|---|---|---|---|
| USER:vmolinary | | C:\GDOT\GDOTROAD\tables\Gplotborder-half.tbl | | GA | NH000-0018-01(059) | | |

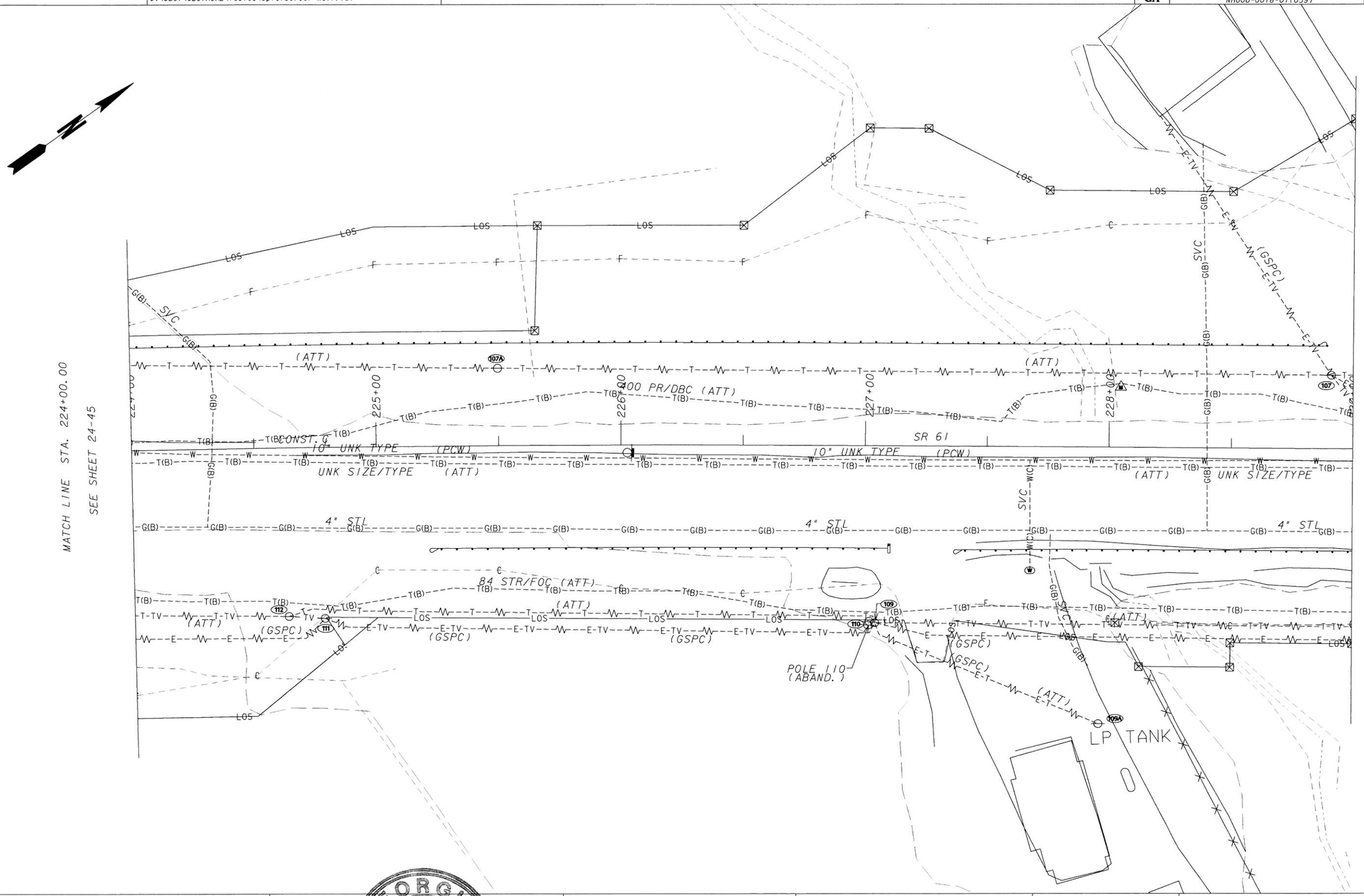


GEORGIA
REGISTERED
6/4/14
No. 29597
PROFESSIONAL
ENGINEER
HANNAH J. BELL

**InfraMap** CORP
*Utility Locators • Surveyors • Consulting Engineers*
10365 CEDAR LANE, GLEN ALLEN, VA 23059
(804) 550-2937 (800) 863-3748 FAX (804) 550-3296

SCALE IN FEET
0 20 40 80

| REVISION DATES | | |
|---|---|---|
| | | |
| | | |
| | | |
| | | |
| | | |
| | | |
| | | |

STATE OF GEORGIA
DEPARTMENT OF TRANSPORTATION
OFFICE: UTILITIES

# UTILITY PLANS

SR 61, PAULDING COUNTY
PI#621570-
TASK ORDER#1 (JOB ORDER#4)

DRAWING No. 24-46

3/1/2007 GPLN

...\FinalSubmittal\621570-ut46.dgn 5/28/2014 3:06:56 PM vmolinary

| 5/28/2014 3:11:25 PM | Plot file | x:\IMAPC\Clients\ClientFiles\GDOT\2013 Jobs\13114 PI#621570SR61PauldingCo\Deliverables\FinalSubmittal\621570-ut47.dgn(ON-24, 42, 45-49, 57-63)) | STATE | PROJECT NUMBER | SHEET NO. | TOTAL SHEETS |
|---|---|---|---|---|---|---|
| USER:vmollnary | C:\GDOT\GDOTROAD\tables\Gplotborder-half.tbl | | GA | NH000-0018-01(059) | | |

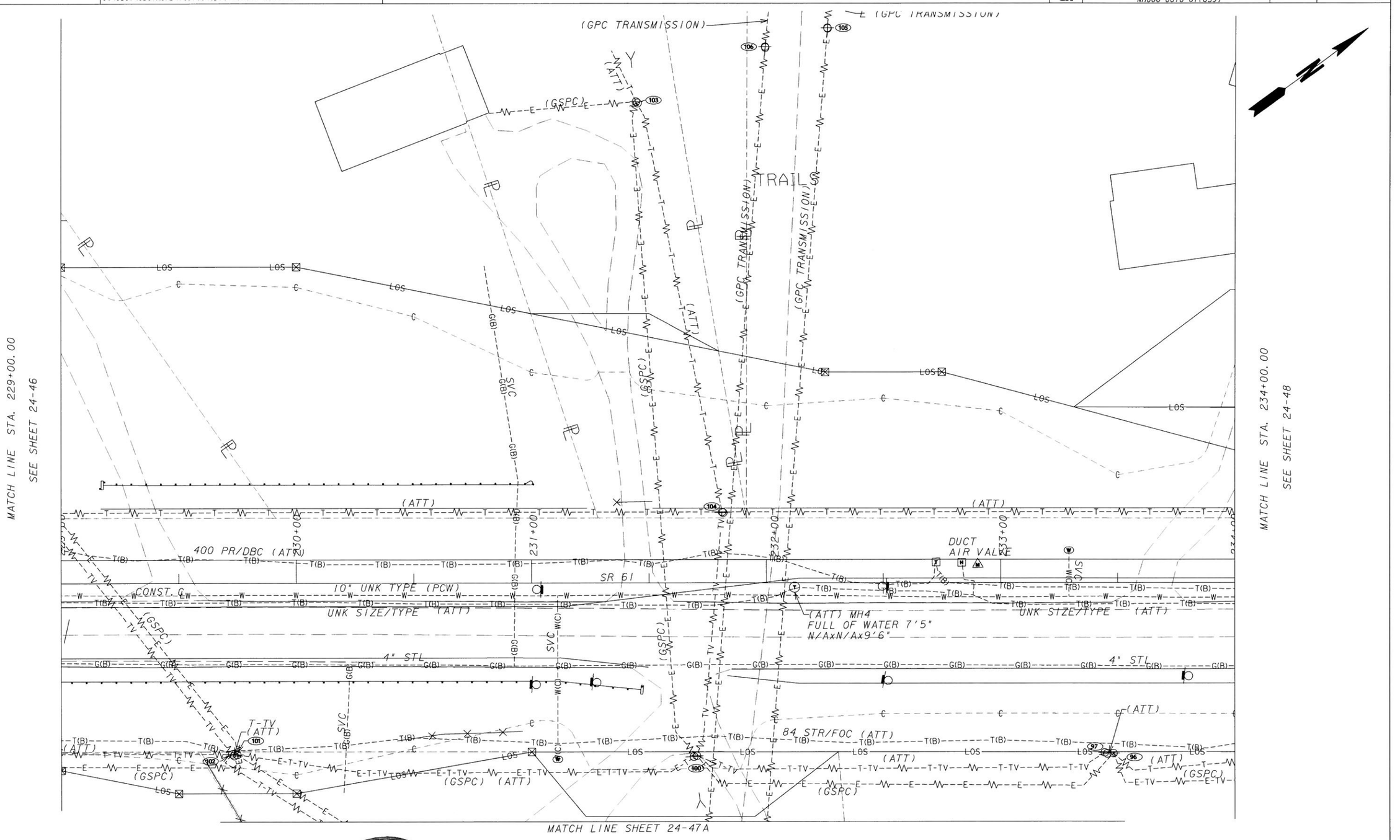


GEORGIA REGISTERED 6/4/14 No. 29697 PROFESSIONAL ENGINEER HANNAH J. BELL

InfraMap CORP
Utility Locators • Surveyors • Consulting Engineers
10365 CEDAR LANE, GLEN ALLEN, VA 23059
(804) 550-2937 (800) 863-3748 FAX (804) 550-3296

SCALE IN FEET
0 20 40 80

| REVISION DATES | | |
|---|---|---|
| | | |
| | | |
| | | |
| | | |
| | | |
| | | |
| | | |

STATE OF GEORGIA
DEPARTMENT OF TRANSPORTATION
OFFICE: UTILITIES

# UTILITY PLANS

SR 61, PAULDING COUNTY
PI#621570-
TASK ORDER#1 (JOB ORDER#4)

DRAWING No. 24-47

3/1/2007 GPLN

...\FinalSubmittal\621570-ut47.dgn 5/28/2014 3:11:25 PM vmolinary

| 5/28/2014 3:12:08 PM | Plot file | x:\IMAPClients\ClientFiles\GDOT\2013 Jobs\13114 PI621570SR61PauldingCo\Deliverables\FinalSubmittal\621570-ut47A.dgn(ON-24, 45-49, 60-62)) | STATE | PROJECT NUMBER | SHEET NO. | TOTAL SHEETS |
|---|---|---|---|---|---|---|
| USER:vmolinary | C:\GDOT\GDOTROAD\tables\Gplotborder-half.tbl | | GA | NH000-0018-01(059) | | |

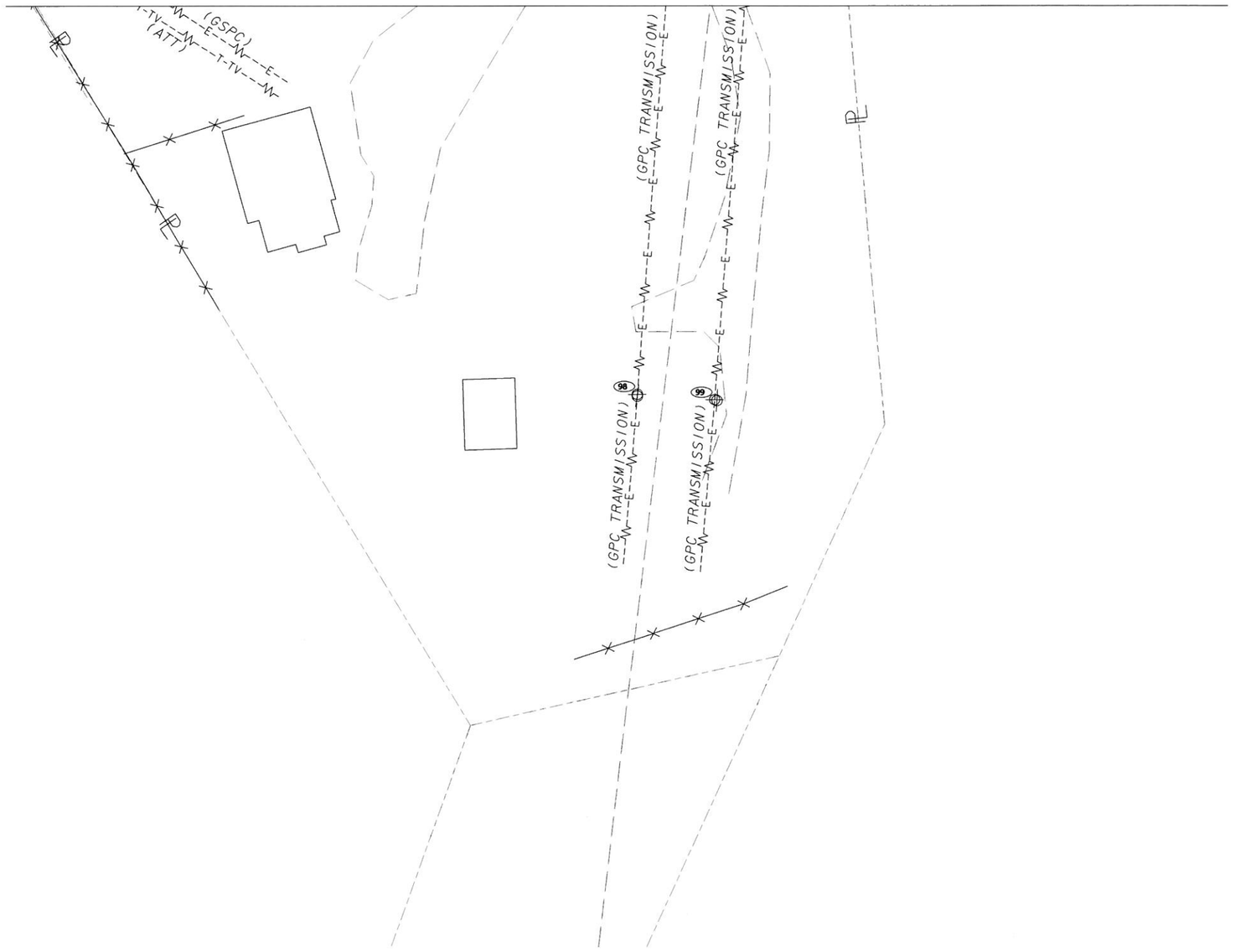


GEORGIA REGISTERED 6/4/14 No. 29597 PROFESSIONAL ENGINEER HANNAH J. BELL

**InfraMap** CORP
Utility Locators • Surveyors • Consulting Engineers
10365 CEDAR LANE, GLEN ALLEN, VA 23059
(804) 550-2937 (800) 863-3748 FAX (804) 550-3296

SCALE IN FEET
0 20 40 80

| REVISION DATES | | |
|---|---|---|
| | | |
| | | |
| | | |
| | | |
| | | |
| | | |
| | | |

STATE OF GEORGIA
DEPARTMENT OF TRANSPORTATION
OFFICE: UTILITIES

# UTILITY PLANS

SR 61, PAULDING COUNTY
PI#621570-
TASK ORDER#1 (JOB ORDER#4)

DRAWING No. 24-47A

3/1/2007 GPLN

...\621570-ut47A.dgn 5/28/2014 3:12:08 PM vmolinary

5/28/2014 3:12:41 PM Plot file
USER:vmolinary C:\GDOT\GDOTROAD\tables\Gplotborder-half.tbl
x:\IMAPClients\ClientFiles\GDOT\2013 Jobs\13114 P1621570SR61PauldingCo\Deliverables\FinalSubmittal\621570-ut48.dgn(ON=24,45-49,60-62))

| STATE | PROJECT NUMBER | SHEET NO. | TOTAL SHEETS |
|---|---|---|---|
| GA | NH000-0018-01(059) | | |

GEORGIA REGISTERED PROFESSIONAL ENGINEER No. 29897 6/4/14 HANNAH J. BELL

**InfraMap** CORP
Utility Locators • Surveyors • Consulting Engineers
10365 CEDAR LANE, GLEN ALLEN, VA 23059
(804) 550-2937 (800) 863-3748 FAX (804) 550-3296

SCALE IN FEET
0 20 40 80

REVISION DATES

STATE OF GEORGIA
DEPARTMENT OF TRANSPORTATION
OFFICE: UTILITIES
UTILITY PLANS
SR 61, PAULDING COUNTY
PI#621570-
TASK ORDER#1 (JOB ORDER#4)

DRAWING No. 24-48

3/1/2007 GPLN
...\FinalSubmittal\621570-ut48.dgn 5/28/2014 3:12:41 PM vmolinary

| 6/2/2014 11:15:20 AM | Plot file | x:\IMAPC\Clients\ClientFiles\GDOT\2013 Jobs\13114 P1621570SR61PauldingCo\Deliverables\FinalSubmittal\621570-ut49.dgn(ON=24, 46-49, 60-62)) | STATE | PROJECT NUMBER | SHEET NO. | TOTAL SHEETS |
|---|---|---|---|---|---|---|
| USER:vmolinary | C:\GDOT\GDOTROAD\tables\Gplotborder-half.tbl | | GA | NH000-0018-01(059) | | |

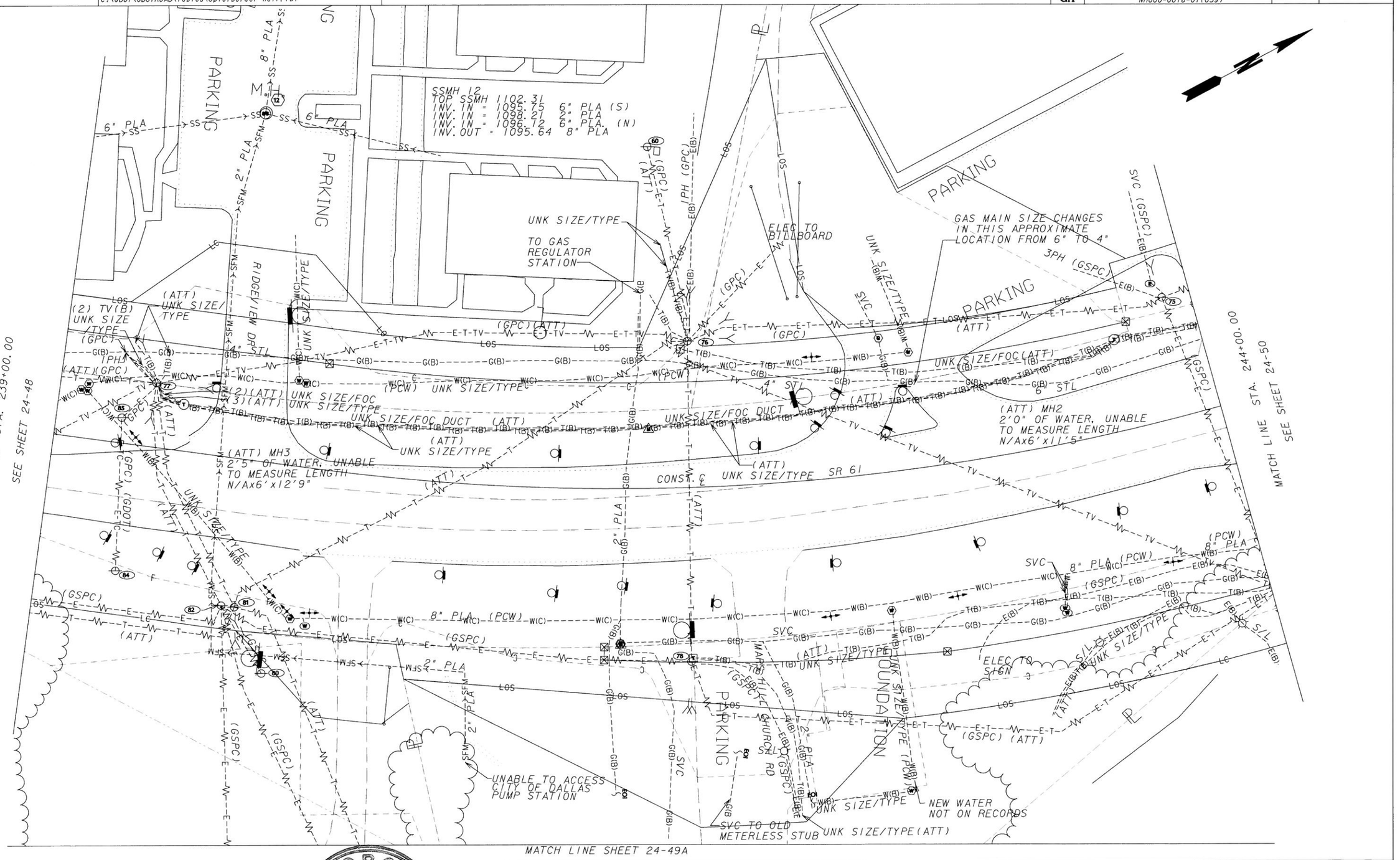


GEORGIA REGISTERED 6/4/14 No. 29697 PROFESSIONAL ENGINEER HANNAH J. BELL

**InfraMap** CORP
Utility Locators • Surveyors • Consulting Engineers
10365 CEDAR LANE, GLEN ALLEN, VA 23059
(804) 550-2937 (800) 863-3748 FAX (804) 550-3296

SCALE IN FEET
0 20 40 80

| REVISION DATES | | |
|---|---|---|
| | | |
| | | |
| | | |
| | | |
| | | |
| | | |
| | | |

STATE OF GEORGIA
DEPARTMENT OF TRANSPORTATION
OFFICE: UTILITIES

# UTILITY PLANS

SR 61, PAULDING COUNTY
PI#621570-
TASK ORDER#1 (JOB ORDER#4)

DRAWING No. 24-49

3/1/2007 GPLN

...\FinalSubmittal\621570-ut49.dgn 6/2/2014 11:15:20 AM vmolinary

| 5/28/2014 3:14:26 PM | Plot file | x:\IMAPClients\ClientFiles\GDOT\2013 Jobs\13114 PI621570SR61PauldingCo\Deliverables\FinalSubmittal\621570-ut49A.dgn(ON-24, 46-49, 60-62)) | STATE | PROJECT NUMBER | SHEET NO. | TOTAL SHEETS |
|---|---|---|---|---|---|---|
| USER:vmolinary | C:\GDOT\GDOTROAD\tables\Gplotborder-half.tbl | | GA | NH000-0018-01(059) | | |

MATCH LINE SHEET 24-49

InfraMap CORP
Utility Locators • Surveyors • Consulting Engineers
10365 CEDAR LANE, GLEN ALLEN, VA 23059
(804) 550-2937 (800) 863-3748 FAX (804) 550-3296


GEORGIA REGISTERED 6/4/14 No. 29697 PROFESSIONAL ENGINEER HANNAH J. BELL

SCALE IN FEET
0 20 40 80

| REVISION DATES | | |
|---|---|---|
| | | |
| | | |
| | | |
| | | |
| | | |
| | | |
| | | |

STATE OF GEORGIA
DEPARTMENT OF TRANSPORTATION
OFFICE: UTILITIES

# UTILITY PLANS

SR 61, PAULDING COUNTY
PI#621570-
TASK ORDER#1 (JOB ORDER#4)

DRAWING No. 24-49A

3/1/2007 OPLN

...\621570-ut49A.dgn 5/28/2014 3:14:26 PM vmolinary

| 5/28/2014 | 3:15:17 PM | Plot file | x:\IMAPClients\ClientFiles\GDOT\2013 Jobs\13114 PI621570SR61PauldingCo\Deliverables\FinalSubmittal\621570-ut50.dgn(ON-24, 46-49, 60-62)) | STATE | PROJECT NUMBER | SHEET NO. | TOTAL SHEETS |
|---|---|---|---|---|---|---|---|
| USER:vmollnary | | C:\GDOT\GDOTROAD\tables\Gplotborder-half.tbl | | GA | NH000-0018-01(059) | | |

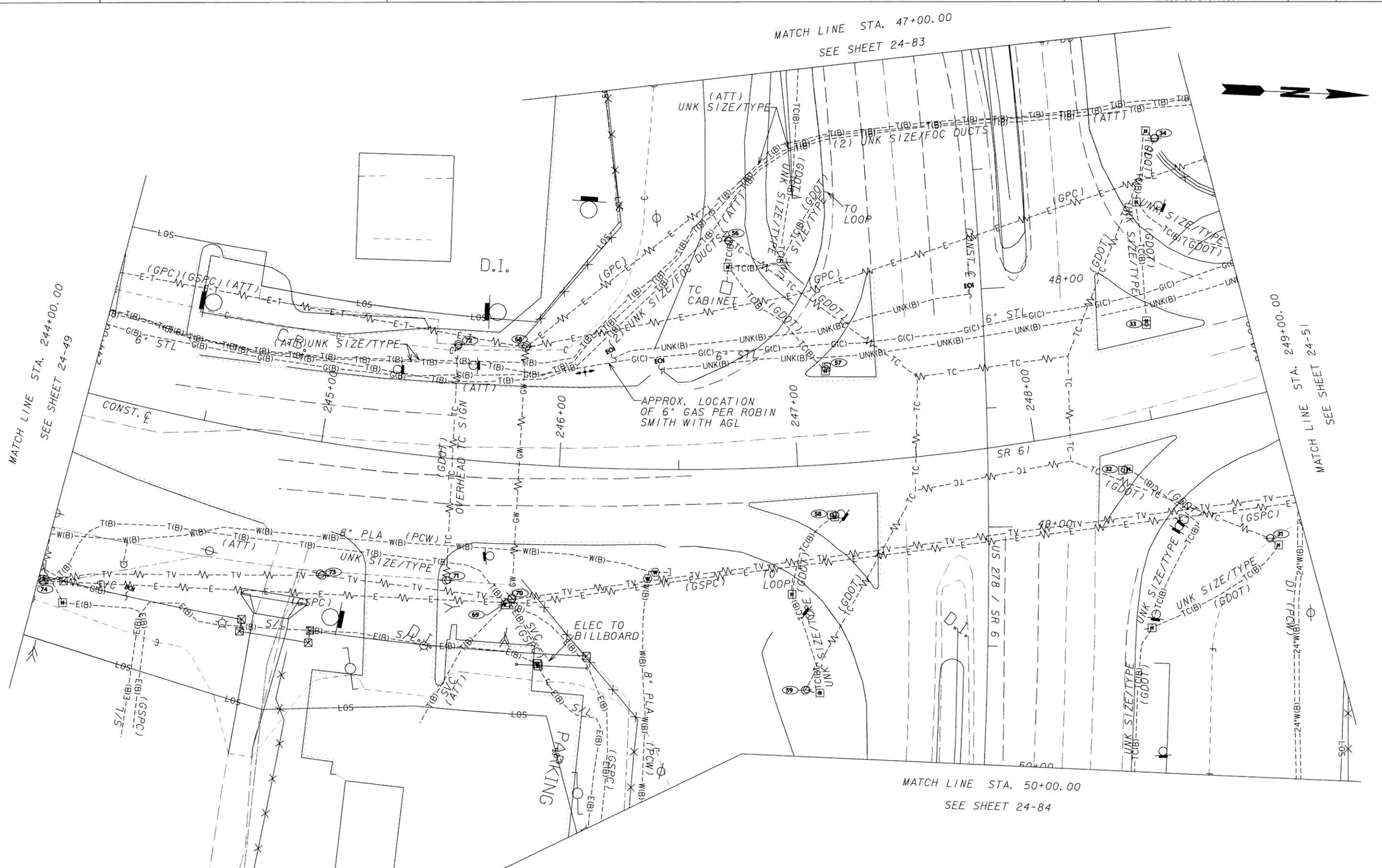



InfraMap CORP
Utility Locators • Surveyors • Consulting Engineers
10365 CEDAR LANE, GLEN ALLEN, VA 23059
(804) 550-2937 (800) 863-3748 FAX (804) 550-3296


GEORGIA REGISTERED 6/4/14 No. 29697 PROFESSIONAL ENGINEER HANNAH J. BELL

SCALE IN FEET
0 20 40 80

| REVISION DATES | | |
|---|---|---|
| | | |

STATE OF GEORGIA
DEPARTMENT OF TRANSPORTATION
OFFICE: UTILITIES

# UTILITY PLANS

SR 61, PAULDING COUNTY
PI#621570-
TASK ORDER#1 (JOB ORDER#4)

DRAWING No. 24-50

3/1/2007 GPLN

...\FinalSubmittal\621570-ut50.dgn 5/28/2014 3:15:16 PM vmollnary

| 5/28/2014 3:19:37 PM | Plot file | x:\IMAPClients\ClientFiles\GDOT\2013 Jobs\13114 PI#621570SR61PauldingCo\Deliverables\FinalSubmittal\621570-ut51.dgn(ON-24, 46-49, 60-62)) | STATE | PROJECT NUMBER | SHEET NO. | TOTAL SHEETS |
|---|---|---|---|---|---|---|
| USER:vmolinary | C:\GDOT\GDOTROAD\tables\Gplotborder-half.tbl | | GA | NH000-0018-01(059) | | |

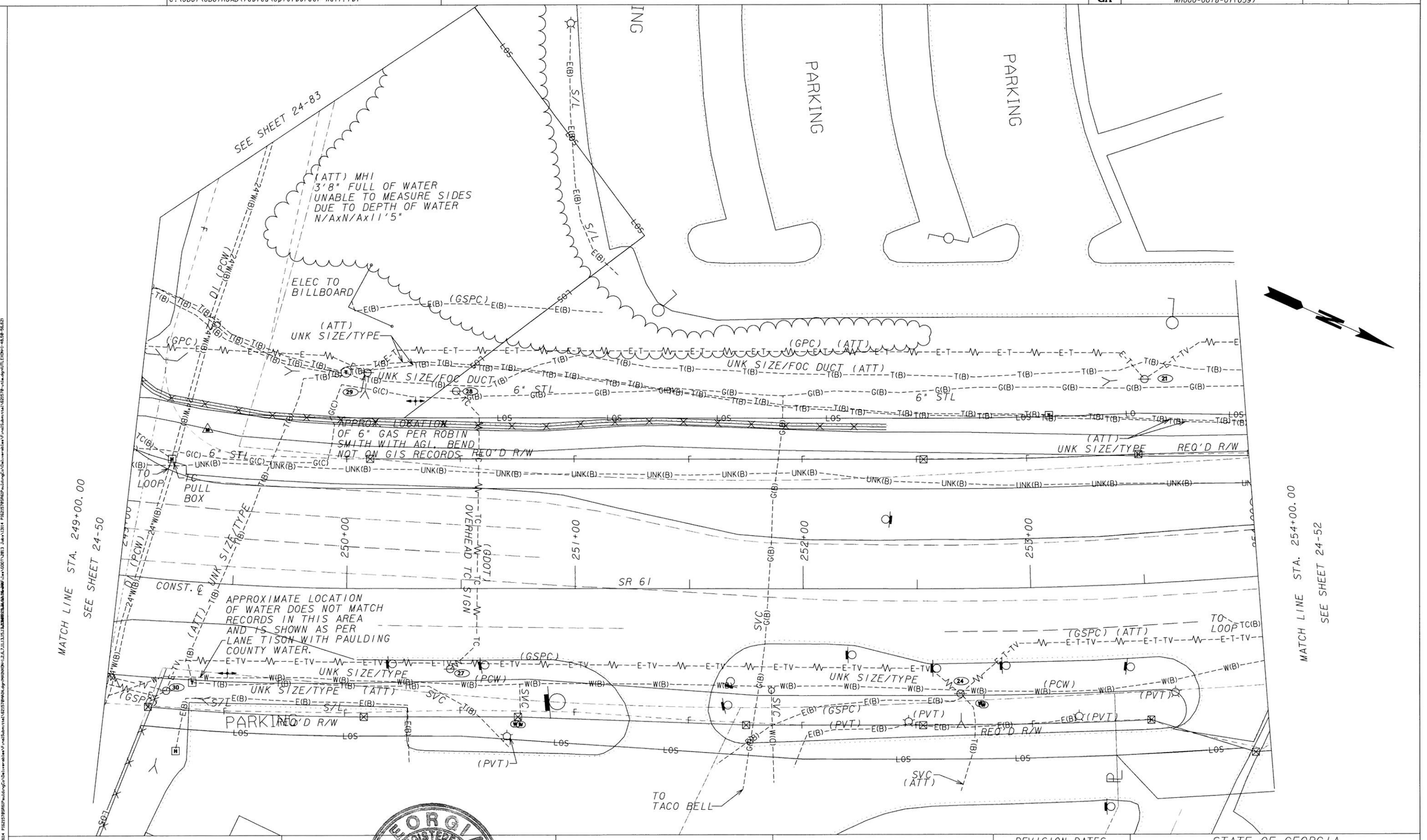

InfraMap CORP
Utility Locators • Surveyors • Consulting Engineers
10365 CEDAR LANE, GLEN ALLEN, VA 23059
(804) 550-2937 (800) 863-3748 FAX (804) 550-3296


SCALE IN FEET
0 20 40 80

| REVISION DATES | | |
|---|---|---|
| | | |
| | | |
| | | |
| | | |
| | | |
| | | |
| | | |

STATE OF GEORGIA
DEPARTMENT OF TRANSPORTATION
OFFICE: UTILITIES

# UTILITY PLANS

SR 61, PAULDING COUNTY
PI#621570-
TASK ORDER#1 (JOB ORDER#4)

DRAWING No. 24-51

3/1/2007 GPLN

...\FinalSubmittal\621570-ut51.dgn 5/28/2014 3:19:36 PM vmolinary

| 5/28/2014 3:20:16 PM | Plot file | x:\IMAPClients\ClientFiles\GDOT\2013 Jobs\13114 PI#621570SR61PauldingCo\Deliverables\FinalSubmittal\621570-ut52.dgn(ON=24, 46-49, 60-62)) | STATE | PROJECT NUMBER | SHEET NO. | TOTAL SHEETS |
|---|---|---|---|---|---|---|
| USER:vmollnary | C:\GDOT\GDOTROAD\tables\Gplotborder-half.tbl | | GA | NH000-0018-01(059) | | |

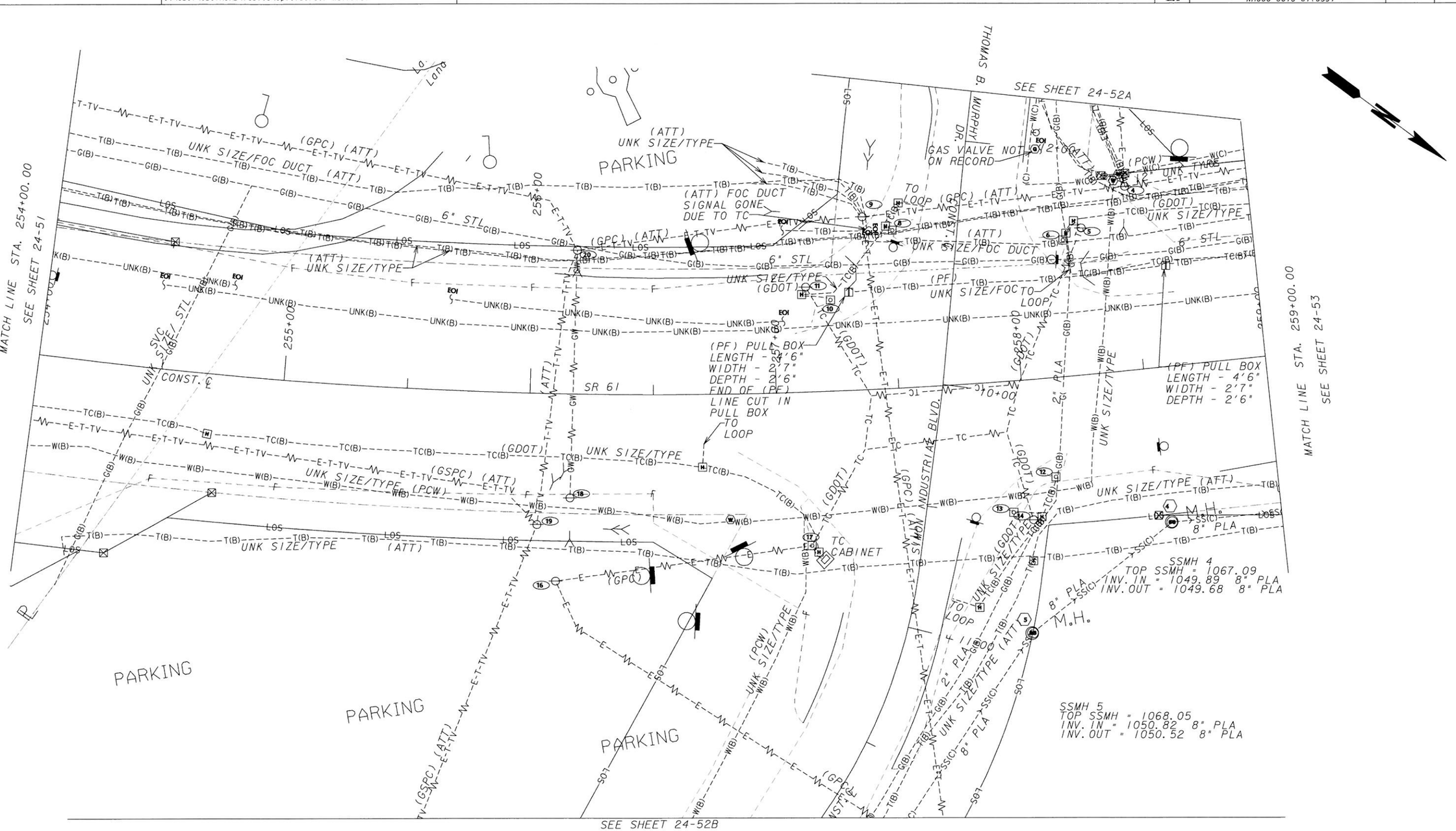


GEORGIA
REGISTERED
6/4/14
No. 29697
PROFESSIONAL
ENGINEER
HANNAH J. BELL


InfraMap CORP
Utility Locators • Surveyors • Consulting Engineers
10365 CEDAR LANE, GLEN ALLEN, VA 23059
(804) 550-2937 (800) 863-3748 FAX (804) 550-3296


SCALE IN FEET
0 20 40 80

| REVISION DATES | | |
|---|---|---|
| | | |
| | | |
| | | |
| | | |
| | | |
| | | |
| | | |

STATE OF GEORGIA
DEPARTMENT OF TRANSPORTATION
OFFICE: UTILITIES

# UTILITY PLANS

SR 61, PAULDING COUNTY
PI#621570-
SR 61, PAULDING COUNTY

DRAWING No. 24-52

3/1/2007 GPLN

...\FinalSubmittal\621570-ut52.dgn 5/28/2014 3:20:15 PM vmollnary

| 5/29/2014 7:48:02 AM | Plot file | x:\IMAPClients\ClientFiles\GDOT\2013 Jobs\13114 PI621570SR61PauldingCo\Deliverables\FinalSubmittal\621570-ut52A.dgn(ON-24, 46-49, 60-62)) | STATE | PROJECT NUMBER | SHEET NO. | TOTAL SHEETS |
|---|---|---|---|---|---|---|
| USER:vmolinary | C:\GDOT\GDOTROAD\tables\Gplotborder-half.tbl | | GA | NH000-0018-01(059) | | |

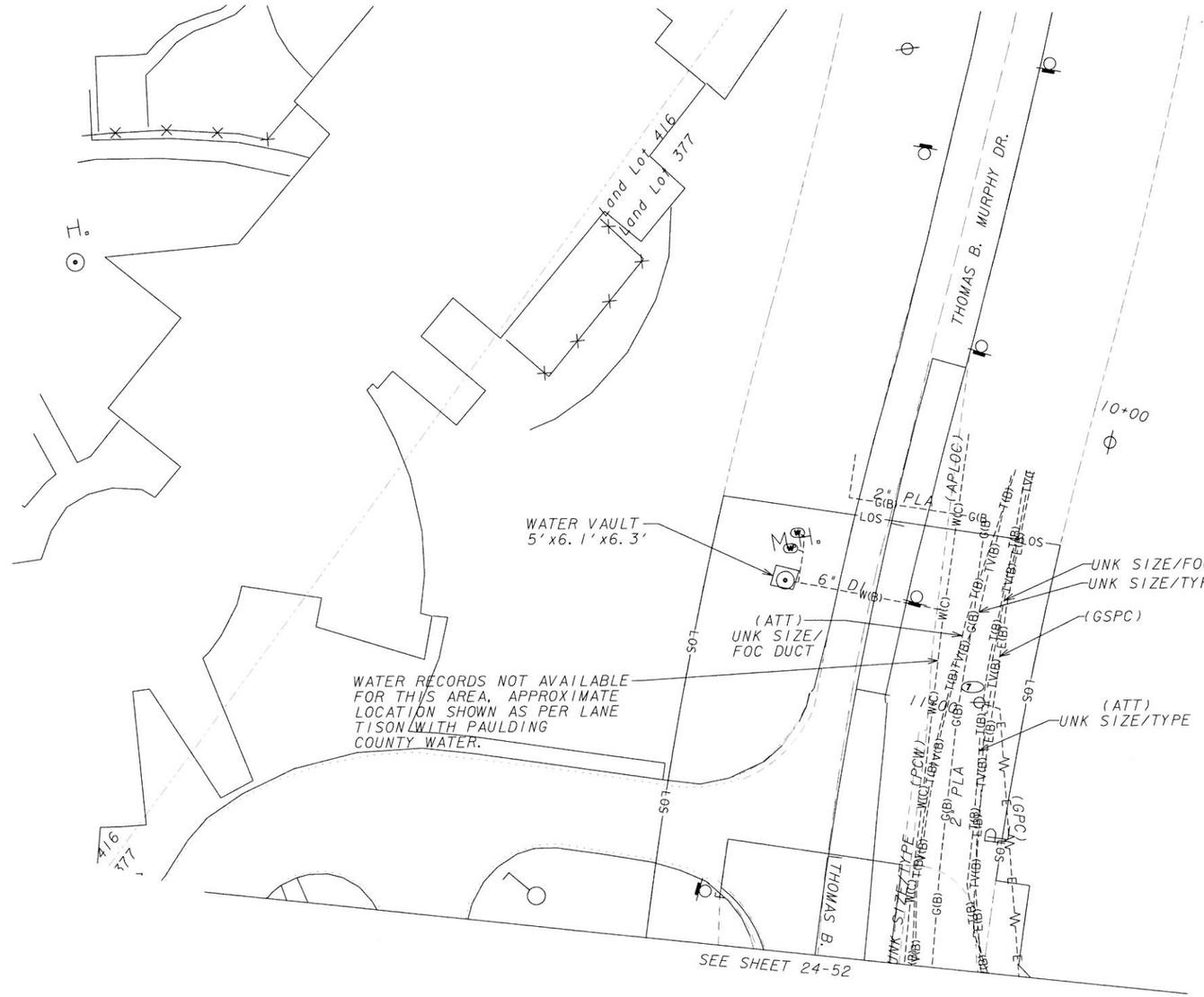


GEORGIA REGISTERED 6/4/14 No.29697 PROFESSIONAL ENGINEER HANNAH J. BELL


InfraMap CORP
Utility Locators • Surveyors • Consulting Engineers
10365 CEDAR LANE, GLEN ALLEN, VA 23059
(804) 550-2937 (800) 863-3748 FAX (804) 550-3296


SCALE IN FEET
0 20 40 80

| REVISION DATES | | |
|---|---|---|
| | | |
| | | |
| | | |
| | | |
| | | |
| | | |
| | | |

STATE OF GEORGIA
DEPARTMENT OF TRANSPORTATION
OFFICE: UTILITIES

# UTILITY PLANS

SR 61, PAULDING COUNTY
PI#621570-
TASK ORDER#1 (JOB ORDER#4)

DRAWING No. 24-52A


3/1/2007 GPLM
...\621570-ut52A.dgn 5/29/2014 7:48:02 AM vmolinary

| 5/29/2014 7:49:12 AM | Plot file | x:\IMAPClients\ClientFiles\GDOT\2013 Jobs\13114 PI#621570SR61PauldingCo\Deliverables\FinalSubmittal\621570-ut52B.dgn(ON-24, 46-49, 60-62)) | STATE | PROJECT NUMBER | SHEET NO. | TOTAL SHEETS |
|---|---|---|---|---|---|---|
| USER:vmolinary | C:\GDOT\GDOTROAD\tables\Gplotborder-half.tbl | | GA | NH000-0018-01(059) | | |

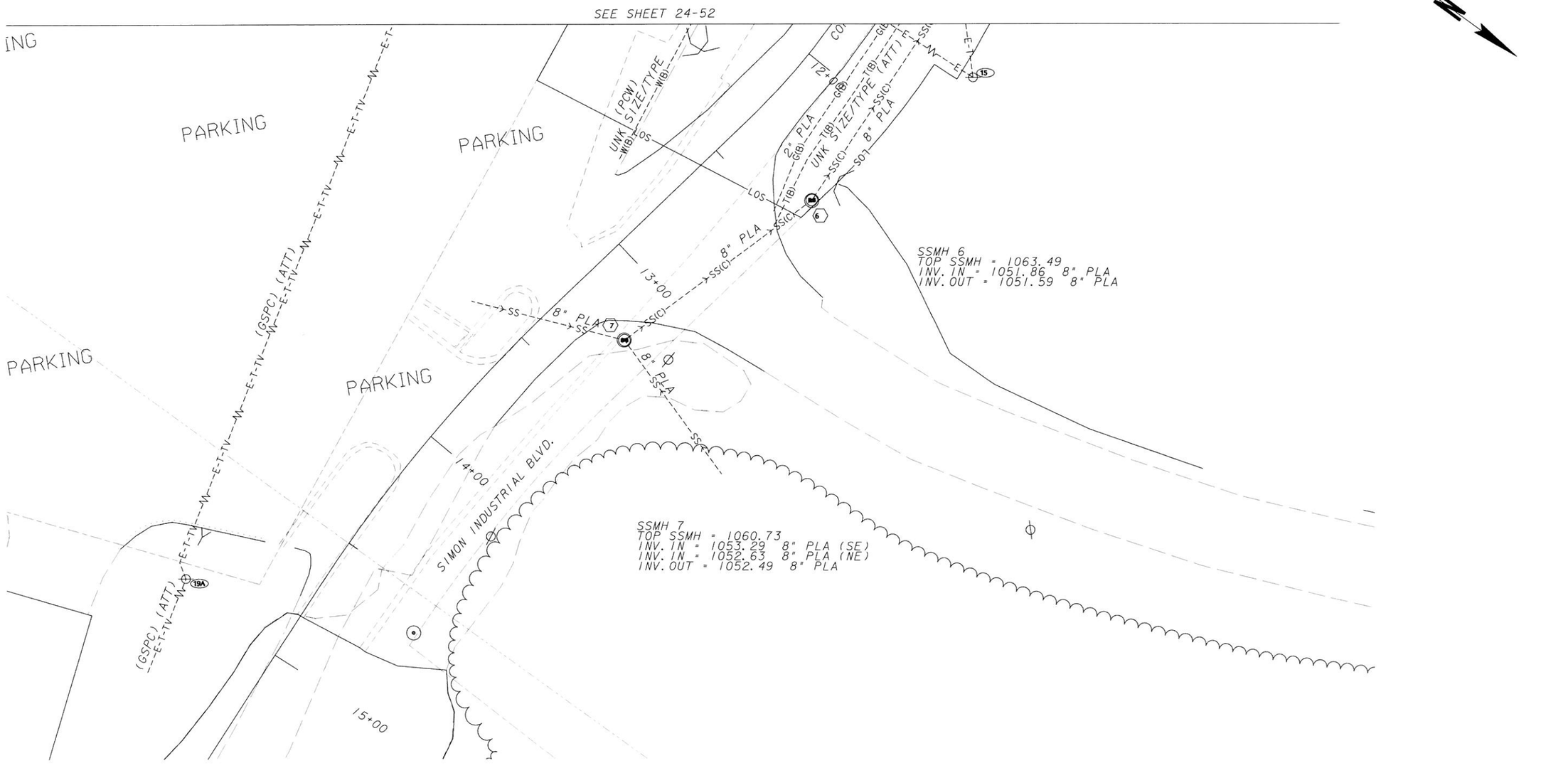


GEORGIA REGISTERED 6/4/14 No. 25697 PROFESSIONAL ENGINEER HANNAH J. BELL


InfraMap CORP
Utility Locators • Surveyors • Consulting Engineers
10365 CEDAR LANE, GLEN ALLEN, VA 23059
(804) 550-2937 (800) 863-3748 FAX (804) 550-3296


SCALE IN FEET
0 20 40 80

| REVISION DATES | | |
|---|---|---|
| | | |
| | | |
| | | |
| | | |
| | | |
| | | |
| | | |

STATE OF GEORGIA
DEPARTMENT OF TRANSPORTATION
OFFICE: UTILITIES

# UTILITY PLANS

SR 61, PAULDING COUNTY
PI#621570-
TASK ORDER#1 (JOB ORDER#4)

DRAWING No. 24-52B

3/1/2007 GPLN

...\621570-ut52B.dgn 5/29/2014 7:49:12 AM vmolinary

| 5/29/2014 | 7:53:36 AM | Plot file | x:\IMAPClients\ClientFiles\GDOT\2013 Jobs\13114 PI621570SR61PauldingCo\Deliverables\FinalSubmittal\621570-ut53.dgn(ON-24, 46-49, 60-62)) | STATE | PROJECT NUMBER | SHEET NO. | TOTAL SHEETS |
|---|---|---|---|---|---|---|---|
| USER:vmollinary | | C:\GDOT\GDOTROAD\tables\Gplotborder-half.tbl | | GA | NH000-0018-01(059) | | |

APPROXIMATE LOCATION OF WATER DOES NOT MATCH RECORDS IN THIS AREA AND IS SHOWN AS PER LANE TISON WITH PAULDING COUNTY WATER.

GAS MAIN SIZE CHANGES AT VALVE FROM 6" TO 4"

12" UNK TYPE (PCW)

4" STL (GPC) (ATT)

6" STL (GPC) (ATT)

UNK SIZE/TYPE (ATT)

UNK SIZE/FOC DUCT (ATT)

UNK LINE MAYBE ABANDONED GAS MAIN

PAVED DRAIN

UNK SIZE/FOC DUCT

UNK SIZE/TYPE (ATT)

UNK SIZE/TYPE (GDOT)

(PF) UNK SIZE/FOC DUCT

(PF) PULL BOX
LENGTH - 4'0"
WIDTH - 2'7"
DEPTH - 2'6"

PAULDING LN

PAVED

SR 61

N 42°03'05" W

CONST. ℄

KC44

MATCH LINE STA. 259+00.00
SEE SHEET 24-52

259+00

260+00

261+00

261+59.98

262+00

263+00

264+00

UNDERGROUND SPLICE

UNK SIZE/TYPE

SVC UNK SIZE/STL

8" PLA

SSMH 3
TOP SSMH - 1060.18
INV. IN - 1048.45 8" PLA
INV. OUT - 1048.28 8" PLA

SSMH 2
TOP SSMH 1054.16
INV. IN - 1046.78 8" PLA
INV. OUT - 1046.68 8" PLA

SSMH 1
TOP SSMH 1052.79
INV. IN - 1044.15 8" PLA
INV. OUT - 1043.99 8" PLA

M.H.

GEORGIA
REGISTERED
6/4/14
No. 29897
PROFESSIONAL
ENGINEER
HANNAH J. BELL


InfraMap CORP
Utility Locators • Surveyors • Consulting Engineers
10365 CEDAR LANE, GLEN ALLEN, VA 23059
(804) 550-2937 (800) 863-3748 FAX (804) 550-3296


SCALE IN FEET
0 20 40 80

| REVISION DATES | | |
|---|---|---|
| | | |
| | | |
| | | |
| | | |
| | | |
| | | |
| | | |

STATE OF GEORGIA
DEPARTMENT OF TRANSPORTATION
OFFICE: UTILITIES

# UTILITY PLANS

SR 61, PAULDING COUNTY
PI#621570-
TASK ORDER#1 (JOB ORDER#4)

DRAWING No. 24-53

3/1/2007 GPLN

...\FinalSubmittal\621570-ut53.dgn 5/29/2014 7:53:36 AM vmolinary

| 5/29/2014 7:55:07 AM | Plot file | x:\IMAP\Clients\ClientFiles\GDOT\2013 Jobs\13114 PI#621570SR61PauldingCo\Deliverables\FinalSubmittal\621570-ut54.dgn(ON=24, 46-49, 60-62)) | STATE | PROJECT NUMBER | SHEET NO. | TOTAL SHEETS |
|---|---|---|---|---|---|---|
| USER:vmollnary | C:\GDOT\GDOTROAD\tables\Gplotborder-half.tbl | | GA | NH000-0018-01(059) | | |

NO UTILITIES FOUND DURING SUE
INVESTIGATION WITHIN LOS.

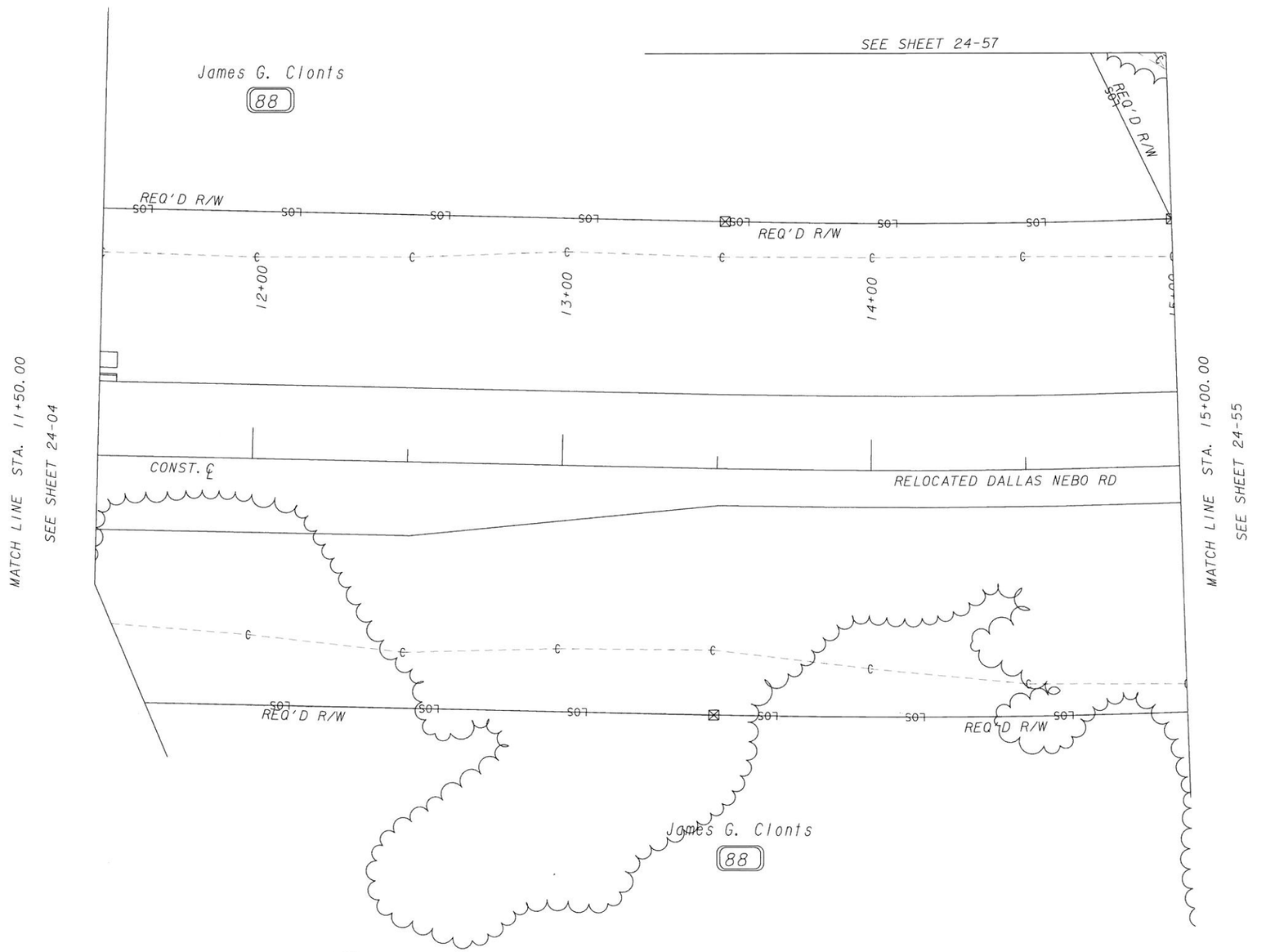


GEORGIA REGISTERED 6/4/14 No. 29697 PROFESSIONAL ENGINEER HANNAH J. BELL

InfraMap CORP
Utility Locators • Surveyors • Consulting Engineers
10365 CEDAR LANE, GLEN ALLEN, VA 23059
(804) 550-2937 (800) 863-3748 FAX (804) 550-3296

SCALE IN FEET
0 20 40 80

| REVISION DATES | | |
|---|---|---|
| | | |
| | | |
| | | |
| | | |
| | | |
| | | |
| | | |

STATE OF GEORGIA
DEPARTMENT OF TRANSPORTATION
OFFICE: UTILITIES

# UTILITY PLANS

SR 61, PAULDING COUNTY
PI#621570-
TASK ORDER#1 (JOB ORDER#4)

DRAWING No. 24-54

3/1/2007 GPLN

...\FinalSubmittal\621570-ut54.dgn 5/29/2014 7:55:07 AM vmolinary

| 6/2/2014 9:14:12 AM | Plot file | x:\IMAPClients\ClientFiles\GDOT\2013 Jobs\13114 PI#621570SR61PauldingCo\Deliverables\FinalSubmittal\621570-ut55.dgn(ON=24,46-49,60-62)) | STATE | PROJECT NUMBER | SHEET NO. | TOTAL SHEETS |
|---|---|---|---|---|---|---|
| USER:vmolinary | C:\GDOT\GDOTROAD\tables\Gplotborder-half.tbl | | GA | NH000-0018-01(059) | | |

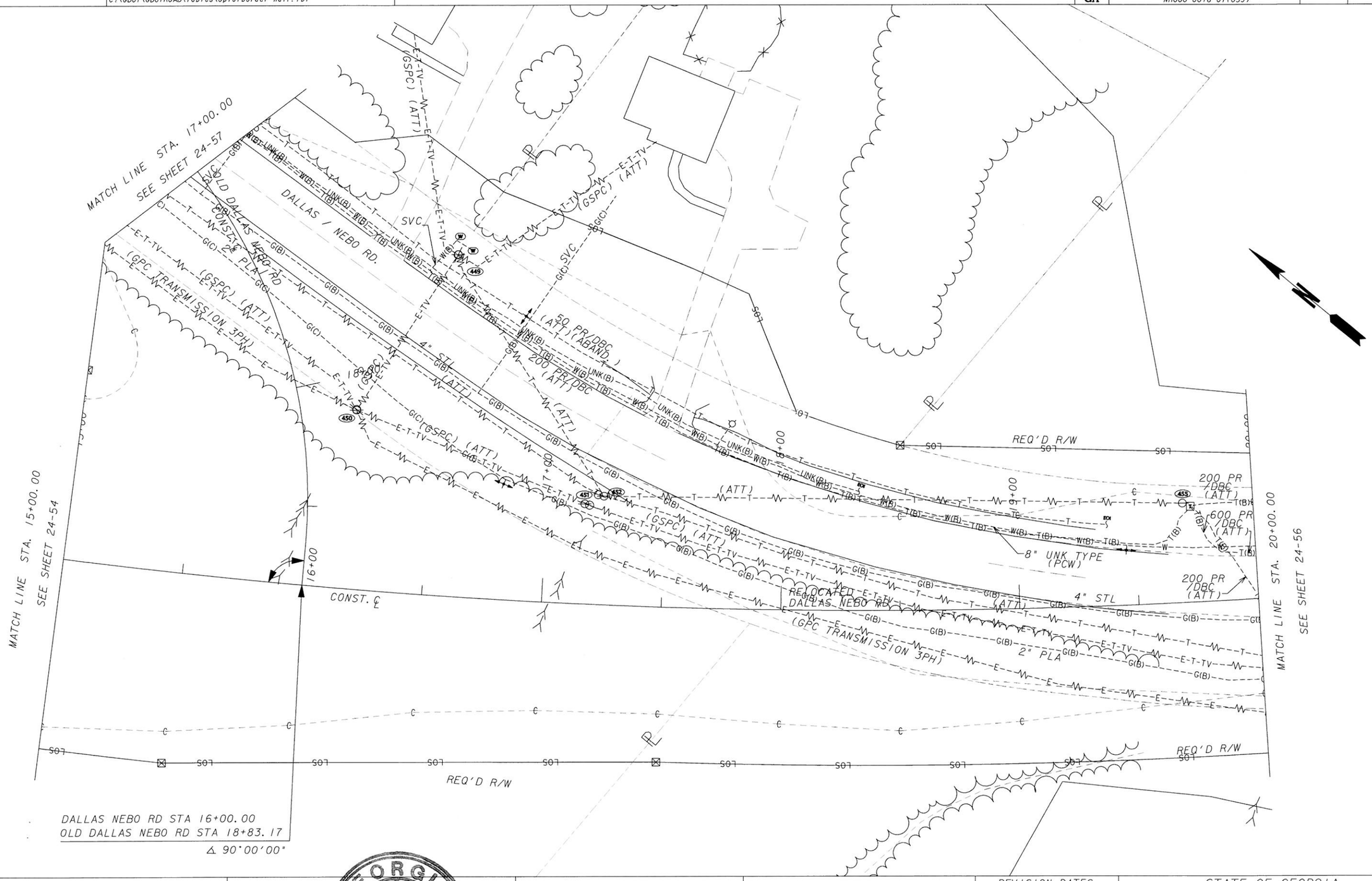


GEORGIA REGISTERED 6/4/14 No. 29697 PROFESSIONAL ENGINEER HANNAH J. BELL

**InfraMap** CORP
Utility Locators • Surveyors • Consulting Engineers
10365 CEDAR LANE, GLEN ALLEN, VA 23059
(804) 550-2937 (800) 863-3748 FAX (804) 550-3296

SCALE IN FEET
0 20 40 80

| REVISION DATES | | |
|---|---|---|
| | | |

STATE OF GEORGIA
DEPARTMENT OF TRANSPORTATION
OFFICE: UTILITIES

# UTILITY PLANS

SR 61, PAULDING COUNTY
PI#621570-
TASK ORDER#1 (JOB ORDER#4)

DRAWING No. 24-55

3/1/2007 GPLM

...\FinalSubmittal\621570-ut55.dgn 6/2/2014 9:14:12 AM vmolinary

| 5/29/2014 | 7:58:12 AM | Plot file | x:\IMAPClients\ClientFiles\GDOT\2013 Jobs\13114 PI621570SR61PauldingCo\Deliverables\FinalSubmittal\621570-ut56.dgn(ON=24,45-50,60-62)) | STATE | PROJECT NUMBER | SHEET NO. | TOTAL SHEETS |
|---|---|---|---|---|---|---|---|
| USER:vmolinary | | C:\GDOT\GDOTROAD\tables\Gplotborder-half.tbl | | GA | NH000-0018-01(059) | | |

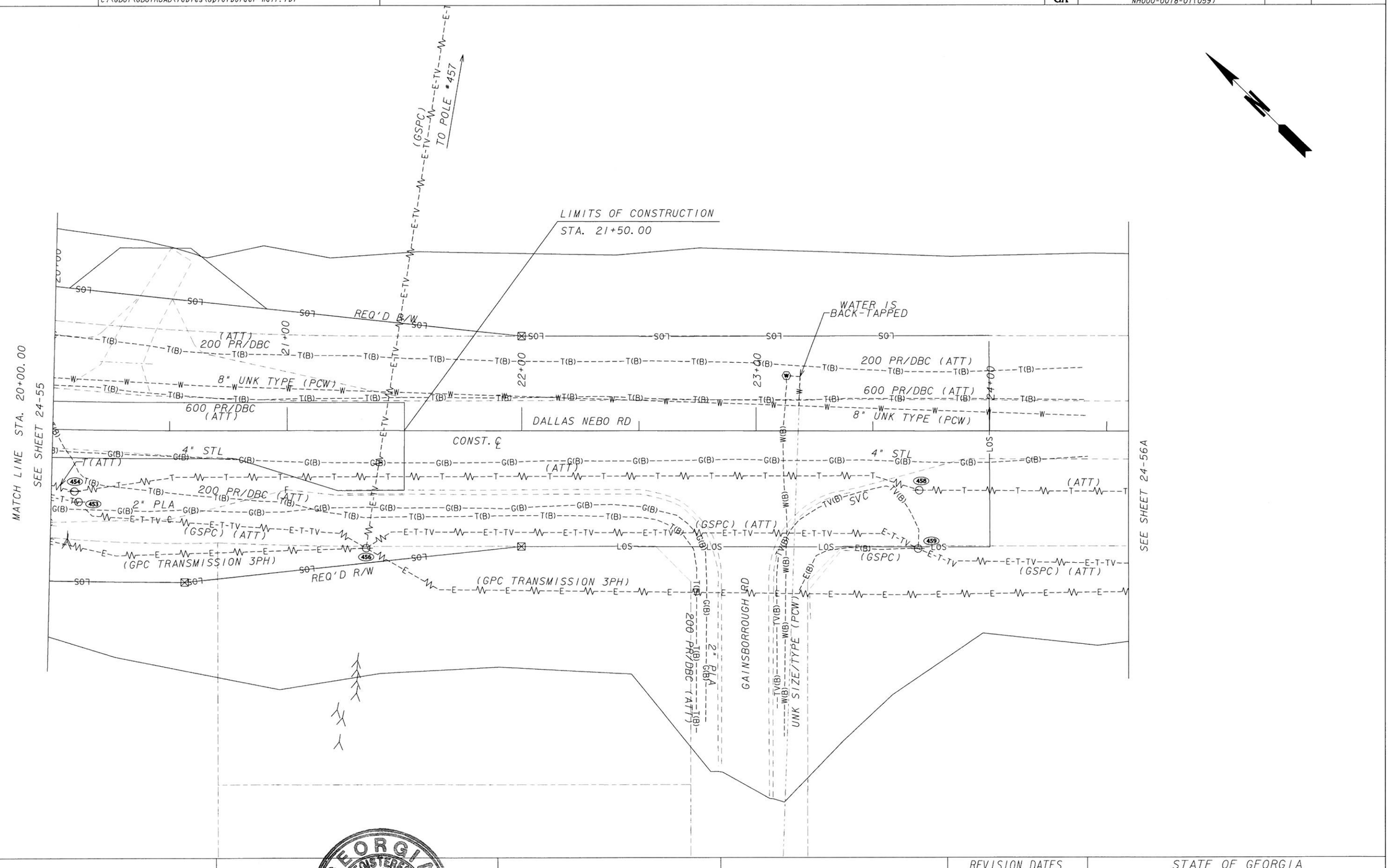


GEORGIA REGISTERED PROFESSIONAL ENGINEER HANNAH J. BELL 6/4/14 No. 26697

InfraMap CORP
Utility Locators • Surveyors • Consulting Engineers
10365 CEDAR LANE, GLEN ALLEN, VA 23059
(804) 550-2937 (800) 863-3748 FAX (804) 550-3296

SCALE IN FEET
0 20 40 80

REVISION DATES

STATE OF GEORGIA
DEPARTMENT OF TRANSPORTATION
OFFICE: UTILITIES
UTILITY PLANS
SR 61, PAULDING COUNTY
PI#621570-
TASK ORDER#1 (JOB ORDER#4)

DRAWING No. 24-56

3/1/2007 GPLN

...\FinalSubmittal\621570-ut56.dgn 5/29/2014 7:58:12 AM vmolinary

| 5/29/2014 7:59:17 AM | Plot file | x:\IMAPClients\ClientFiles\GDOT\2013 Jobs\13114 PI#621570SR61PauldingCo\Deliverables\FinalSubmittal\621570-ut56A.dgn(ON=24, 45-50, 60-62)) | STATE | PROJECT NUMBER | SHEET NO. | TOTAL SHEETS |
|---|---|---|---|---|---|---|
| USER:vmolinary | C:\GDOT\GDOTROAD\tables\Gplotborder-half.tbl | | GA | NH000-0018-01(059) | | |

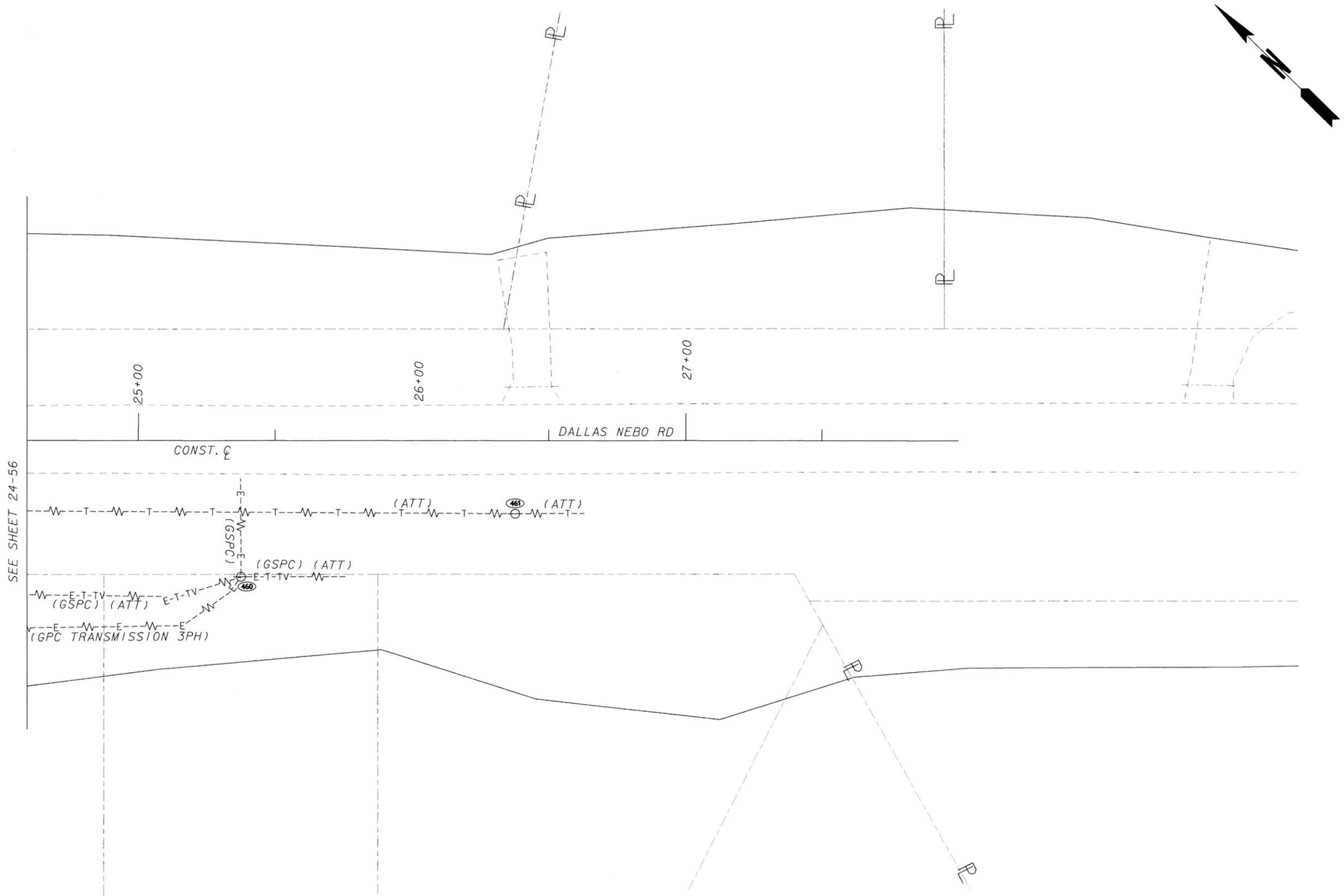


GEORGIA REGISTERED No. 29697 PROFESSIONAL ENGINEER HANNAH J. BELL 6/4/14

**InfraMap CORP**

*Utility Locators • Surveyors • Consulting Engineers*

10365 CEDAR LANE, GLEN ALLEN, VA 23059
(804) 550-2937 (800) 863-3748 FAX (804) 550-3296

SCALE IN FEET
0 20 40 80

| REVISION DATES | | |
|---|---|---|
| | | |
| | | |
| | | |
| | | |
| | | |
| | | |
| | | |

STATE OF GEORGIA
DEPARTMENT OF TRANSPORTATION
OFFICE: UTILITIES

# UTILITY PLANS

SR 61, PAULDING COUNTY
PI#621570-
TASK ORDER#1 (JOB ORDER#4)

DRAWING No. 24-56A

3/1/2007 GPLN

...\621570-ut56A.dgn 5/29/2014 7:59:17 AM vmolinary

| 6/2/2014 9:14:51 AM | Plot file | x:\IMAPC\Clients\CilentFiles\GDOT\2013 Jobs\13114 PI#621570SR61PauldingCo\Dellverables\FinalSubmittal\621570-ut57.dgn(ON=24,46-49,60-62)) | STATE | PROJECT NUMBER | SHEET NO. | TOTAL SHEETS |
|---|---|---|---|---|---|---|
| USER:vmollinary | C:\GDOT\GDOTROAD\tables\Gplotborder-half.tbl | | GA | NH000-0018-01(059) | | |

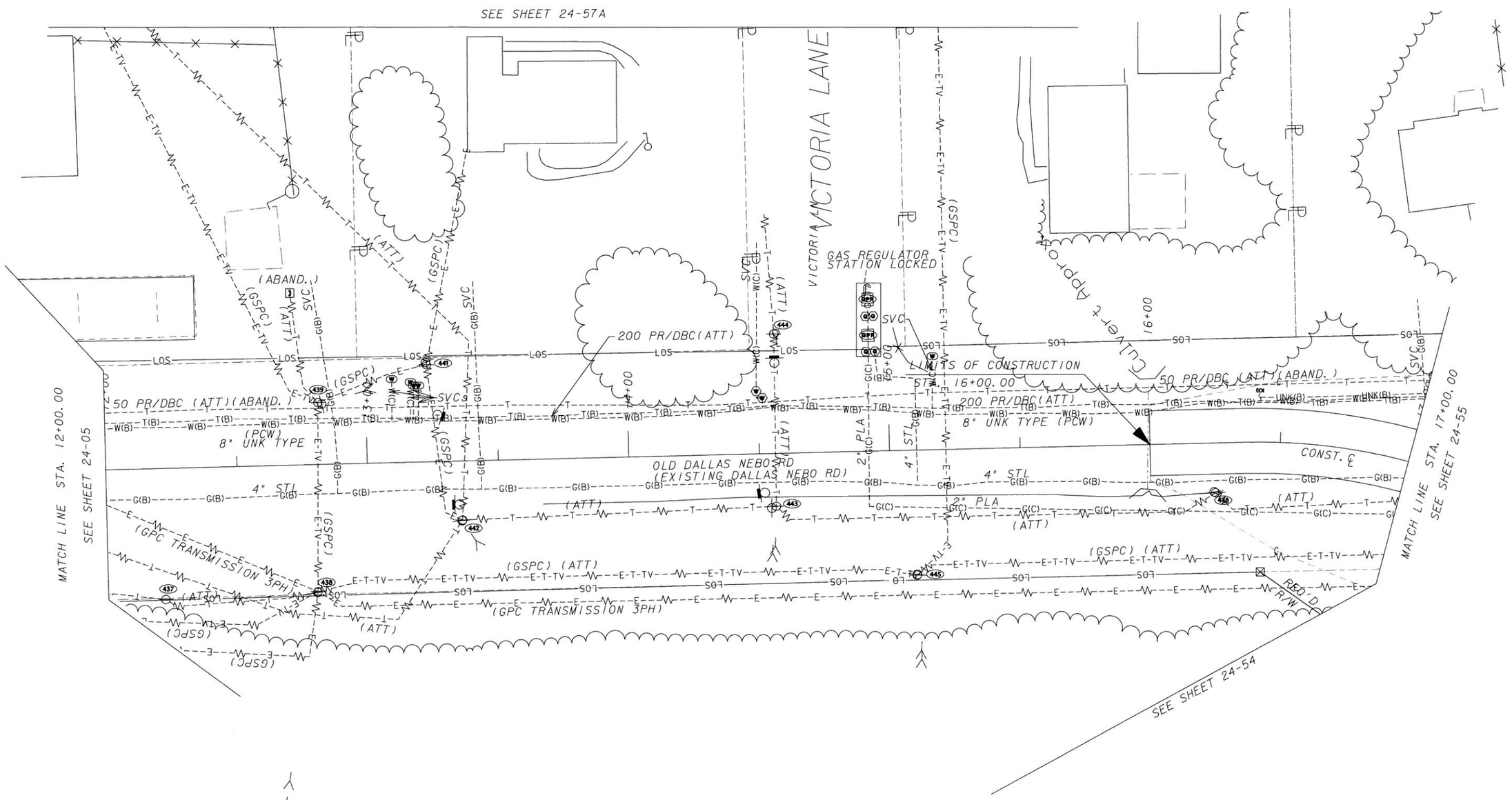


GEORGIA REGISTERED 6/4/14 No. 29697 PROFESSIONAL ENGINEER HANNAH J. BELL

InfraMap CORP
Utility Locators • Surveyors • Consulting Engineers
10365 CEDAR LANE, GLEN ALLEN, VA 23059
(804) 550-2937 (800) 863-3748 FAX (804) 550-3296

SCALE IN FEET
0 20 40 80

| REVISION DATES | | |
|---|---|---|
| | | |
| | | |
| | | |
| | | |
| | | |
| | | |
| | | |

STATE OF GEORGIA
DEPARTMENT OF TRANSPORTATION
OFFICE: UTILITIES

# UTILITY PLANS

SR 61, PAULDING COUNTY
PI#621570-
TASK ORDER#1 (JOB ORDER#4)

DRAWING No. 24-57

3/1/2007 GPLN

...\FinalSubmittal\621570-ut57.dgn 6/2/2014 9:14:50 AM vmolinary

| 5/29/2014 8:11:05 AM | Plot file | x:\IMAPClients\ClientFiles\GDOT\2013 Jobs\13114 PI#621570SR61PauldingCo\Deliverables\FinalSubmittal\621570-ut57A.dgn(ON=24, 46-49, 60-62)) | STATE | PROJECT NUMBER | SHEET NO. | TOTAL SHEETS |
|---|---|---|---|---|---|---|
| USER:vmollnary | C:\GDOT\GDOTROAD\tables\Gplotborder-half.tbl | | GA | NH000-0018-01(059) | | |

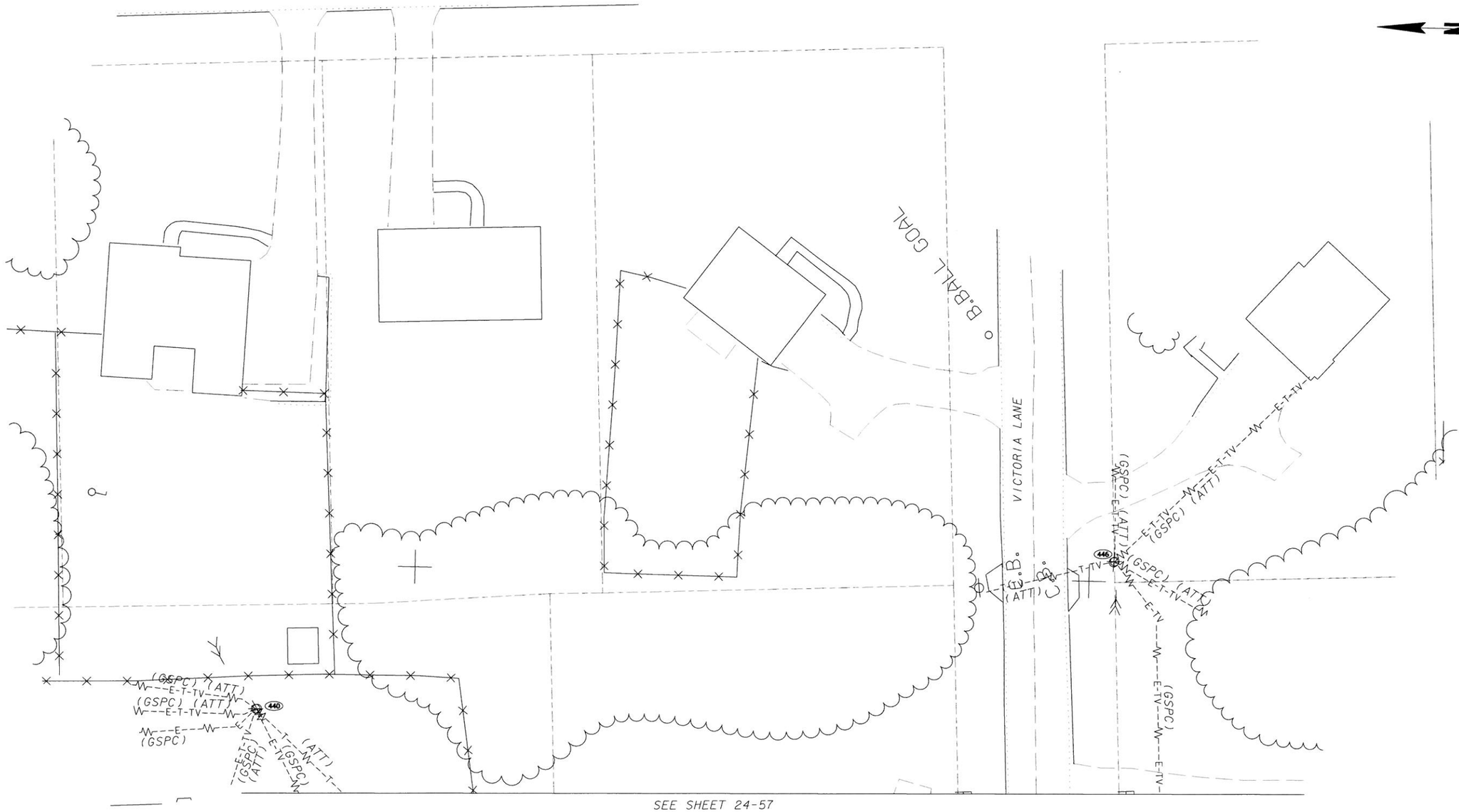


SEE SHEET 24-57

GEORGIA REGISTERED 6/4/14 No. 25597 PROFESSIONAL ENGINEER HANNAH J. BELL

InfraMap CORP
Utility Locators • Surveyors • Consulting Engineers
10365 CEDAR LANE, GLEN ALLEN, VA 23059
(804) 550-2937 (800) 863-3748 FAX (804) 550-3296

SCALE IN FEET
0 20 40 80

| REVISION DATES | | |
|---|---|---|
| | | |
| | | |
| | | |
| | | |
| | | |
| | | |
| | | |

STATE OF GEORGIA
DEPARTMENT OF TRANSPORTATION
OFFICE: UTILITIES

# UTILITY PLANS

SR 61, PAULDING COUNTY
PI#621570-
TASK ORDER#1 (JOB ORDER#4)

DRAWING No. 24-57A

3/1/2007 GPLN

...\621570-ut57A.dgn 5/29/2014 8:11:05 AM vmolinary

| 5/29/2014 8:11:58 AM | Plot file | x:\IMAPClients\ClientFiles\GDOT\2013 Jobs\13114 PI621570SR61PauldingCo\Dellverables\FinalSubmittal\621570-ut58.dgn(ON=24,46-50,60-62)) | STATE | PROJECT NUMBER | SHEET NO. | TOTAL SHEETS |
|---|---|---|---|---|---|---|
| USER:vmollnary | C:\GDOT\GDOTROAD\tables\Gplotborder-half.tbl | | GA | NH000-0018-01(059) | | |

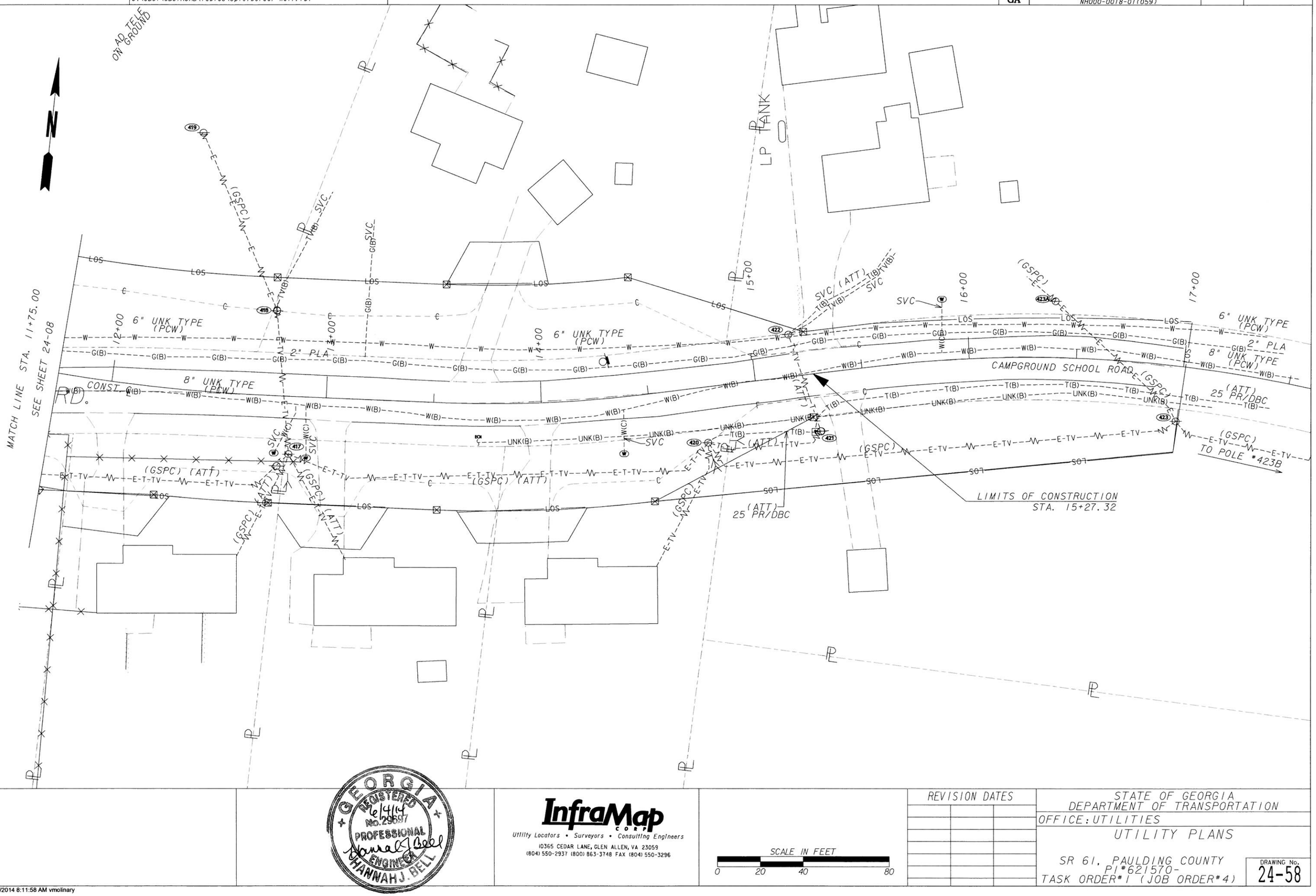


GEORGIA
REGISTERED
6/14/14
No. 29697
PROFESSIONAL
ENGINEER
HANNAH J. BELL


InfraMap CORP
Utility Locators • Surveyors • Consulting Engineers
10365 CEDAR LANE, GLEN ALLEN, VA 23059
(804) 550-2937 (800) 863-3748 FAX (804) 550-3296


SCALE IN FEET
0 20 40 80

| REVISION DATES | | |
|---|---|---|
| | | |
| | | |
| | | |
| | | |
| | | |
| | | |
| | | |

STATE OF GEORGIA
DEPARTMENT OF TRANSPORTATION
OFFICE: UTILITIES

# UTILITY PLANS

SR 61, PAULDING COUNTY
PI#621570-
TASK ORDER#1 (JOB ORDER#4)

DRAWING No. 24-58

3/1/2007 GPLN

...\FinalSubmittal\621570-ut58.dgn 5/29/2014 8:11:58 AM vmollnary

| 5/29/2014 8:12:40 AM | Plot file | x:\IMAP\Clients\ClientFiles\GDOT\2013 Jobs\13114 PI#621570SR61PauldingCo\Deliverables\FinalSubmittal\621570-ut59.dgn(ON=24,46-49,60-62)) | STATE | PROJECT NUMBER | SHEET NO. | TOTAL SHEETS |
|---|---|---|---|---|---|---|
| USER:vmolinary | C:\GDOT\GDOTROAD\tables\Gplotborder-half.tbl | | GA | NH000-0018-01(059) | | |

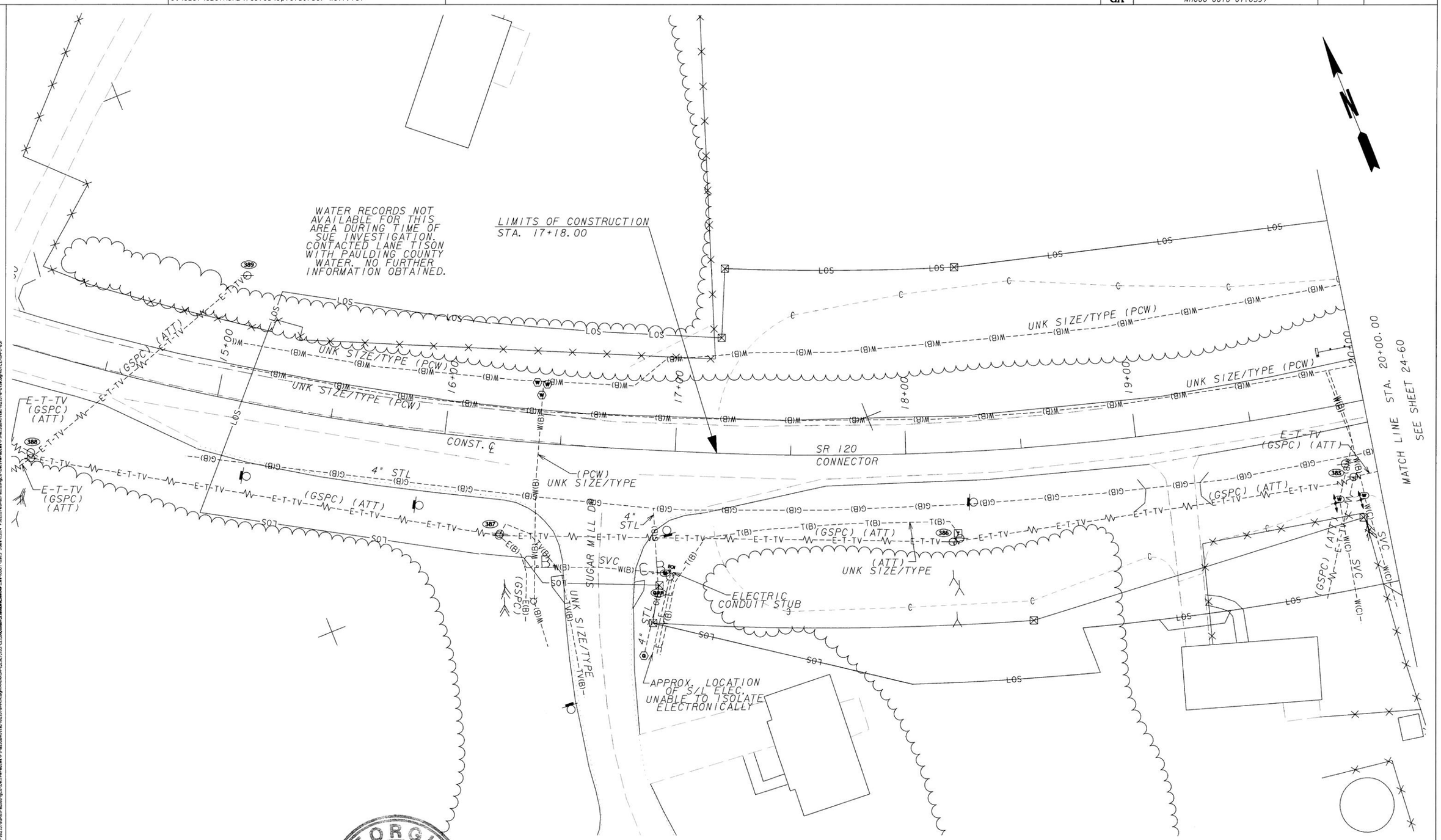


GEORGIA REGISTERED 6/4/14 No. 29897 PROFESSIONAL ENGINEER HANNAH J. BELL

**InfraMap** CORP
*Utility Locators • Surveyors • Consulting Engineers*
10365 CEDAR LANE, GLEN ALLEN, VA 23059
(804) 550-2937 (800) 863-3748 FAX (804) 550-3296

SCALE IN FEET
0 20 40 80

| REVISION DATES | | |
|---|---|---|
| | | |
| | | |
| | | |
| | | |
| | | |
| | | |
| | | |

STATE OF GEORGIA
DEPARTMENT OF TRANSPORTATION
OFFICE: UTILITIES

# UTILITY PLANS

SR 61, PAULDING COUNTY
PI#621570-
TASK ORDER#1 (JOB ORDER#4)

DRAWING No. 24-59

3/1/2007 GPLN

...\FinalSubmittal\621570-ut59.dgn 5/29/2014 8:12:40 AM vmolinary

| 5/29/2014 | 8:13:23 AM | Plot file | x:\IMAPClients\ClientFiles\GDOT\2013 Jobs\13114 PI621570SR61PauldingCo\Deliverables\FinalSubmittal\621570-ut60.dgn(ON=24,46-49,60-62)) | STATE | PROJECT NUMBER | SHEET NO. | TOTAL SHEETS |
|---|---|---|---|---|---|---|---|
| USER:vmolinary | | C:\GDOT\GDOTROAD\tables\Gplotborder-half.tbl | | GA | NH000-0018-01(059) | | |

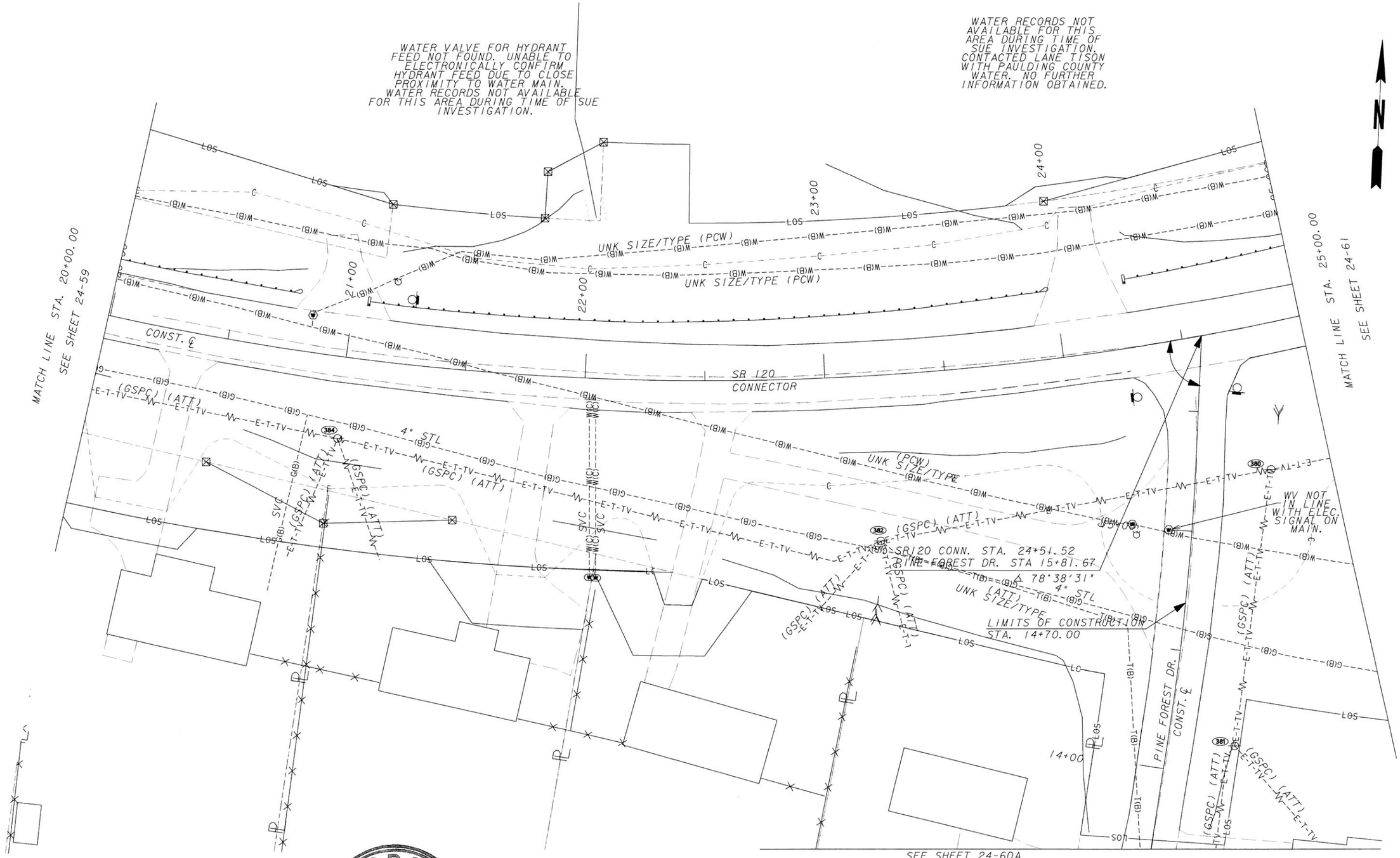


GEORGIA REGISTERED 6/4/14 No. 29697 PROFESSIONAL ENGINEER HANNAH J. BELL

**InfraMap** CORP
Utility Locators • Surveyors • Consulting Engineers
10365 CEDAR LANE, GLEN ALLEN, VA 23059
(804) 550-2937 (800) 863-3748 FAX (804) 550-3296

SCALE IN FEET
0 20 40 80

REVISION DATES

STATE OF GEORGIA
DEPARTMENT OF TRANSPORTATION
OFFICE: UTILITIES
UTILITY PLANS
SR 61, PAULDING COUNTY
PI#621570-
TASK ORDER#1 (JOB ORDER#4)

DRAWING No. 24-60

3/1/2007 GPLN

...\FinalSubmittal\621570-ut60.dgn 5/29/2014 8:13:23 AM vmolinary

| 5/29/2014 8:14:19 AM | Plot file | x:\IMAPClients\ClientFiles\GDOT\2013 Jobs\13114 PI621570SR61PauldingCo\Deliverables\FinalSubmittal\621570-ut60A.dgn(ON-24, 46-49, 60-62)) | STATE | PROJECT NUMBER | SHEET NO. | TOTAL SHEETS |
|---|---|---|---|---|---|---|
| USER:vmolinary | C:\GDOT\GDOTROAD\tables\Gplotborder-half.tbl | | GA | NH000-0018-01(059) | | |

GEORGIA REGISTERED 6/4/14 No. 29597 PROFESSIONAL ENGINEER HANNAH J. BELL


InfraMap CORP
Utility Locators • Surveyors • Consulting Engineers
10365 CEDAR LANE, GLEN ALLEN, VA 23059
(804) 550-2937 (800) 863-3748 FAX (804) 550-3296


SCALE IN FEET
0 20 40 80

| REVISION DATES | | |
|---|---|---|
| | | |
| | | |
| | | |
| | | |
| | | |
| | | |
| | | |

STATE OF GEORGIA
DEPARTMENT OF TRANSPORTATION
OFFICE: UTILITIES

# UTILITY PLANS

SR 61, PAULDING COUNTY
PI#621570-
TASK ORDER#1 (JOB ORDER#4)

DRAWING No. 24-60A

3/1/2007 GPLN

...\621570-ut60A.dgn 5/29/2014 8:14:19 AM vmolinary

| 5/29/2014 8:14:59 AM | Plot file | x:\IMAP Clients\Client Files\GDOT\2013 Jobs\13114 PI#621570 SR61 Paulding Co\Deliverables\Final Submittal\621570-ut61.dgn (ON-24, 46-49, 60-62)) | STATE | PROJECT NUMBER | SHEET NO. | TOTAL SHEETS |
|---|---|---|---|---|---|---|
| USER:vmollnary | C:\GDOT\GDOTROAD\tables\Gplotborder-half.tbl | | GA | NH000-0018-01(059) | | |

MATCH LINE STA. 25+00.00
SEE SHEET 24-60

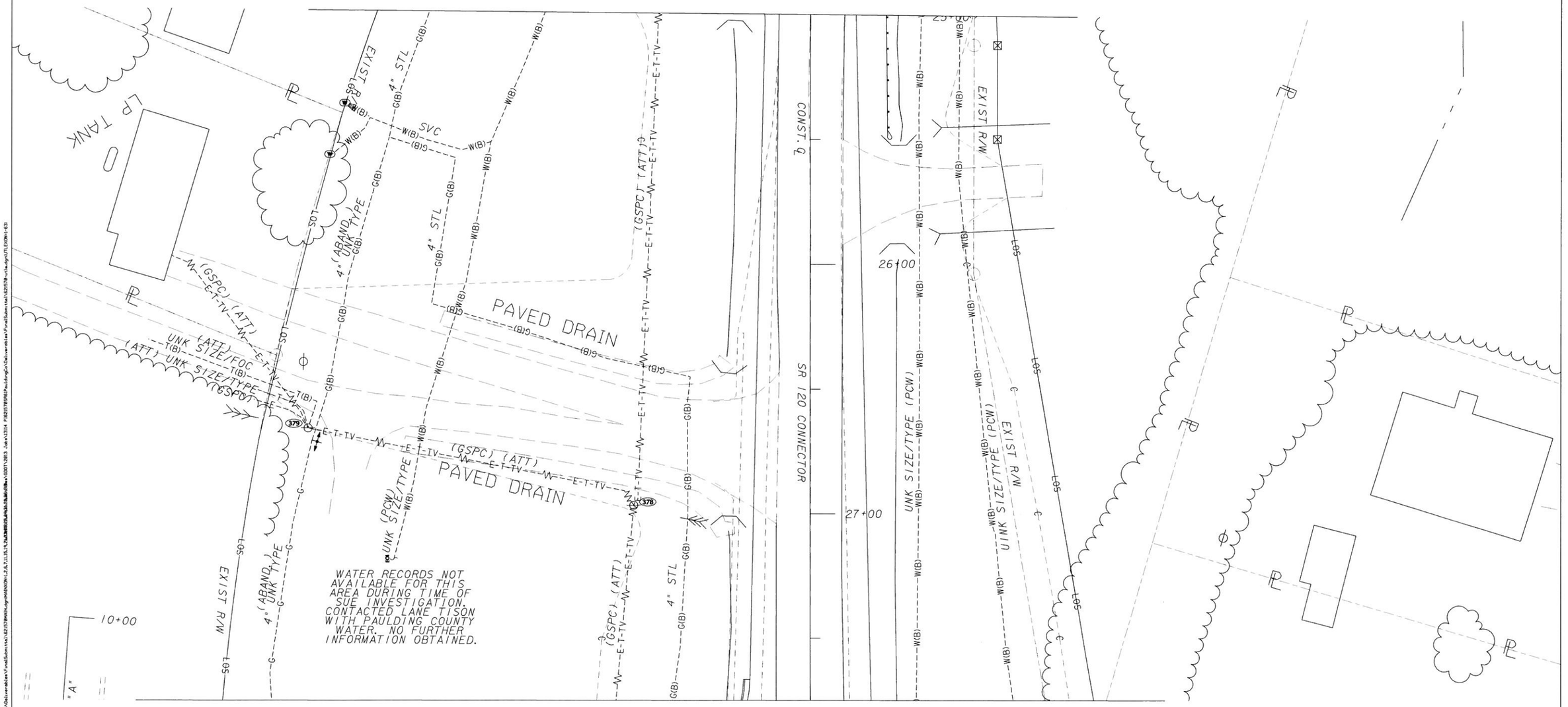


MATCH LINE STA. 27+75.00
SEE SHEET 24-62

GEORGIA REGISTERED 6/4/14 No. 29697 PROFESSIONAL ENGINEER HANNAH J. BELL

InfraMap CORP
Utility Locators • Surveyors • Consulting Engineers
10365 CEDAR LANE, GLEN ALLEN, VA 23059
(804) 550-2937 (800) 863-3748 FAX (804) 550-3296

SCALE IN FEET
0 20 40 80

| REVISION DATES | | |
|---|---|---|
| | | |
| | | |
| | | |
| | | |
| | | |
| | | |
| | | |

STATE OF GEORGIA
DEPARTMENT OF TRANSPORTATION
OFFICE: UTILITIES
UTILITY PLANS
SR 61, PAULDING COUNTY
PI#621570-
TASK ORDER#1 (JOB ORDER#4)
DRAWING No. 24-61

3/1/2007 GPLN

...\FinalSubmittal\621570-ut61.dgn 5/29/2014 8:14:59 AM vmolinary

MATCH LINE STA. 27+75.00

SEE SHEET 24-61

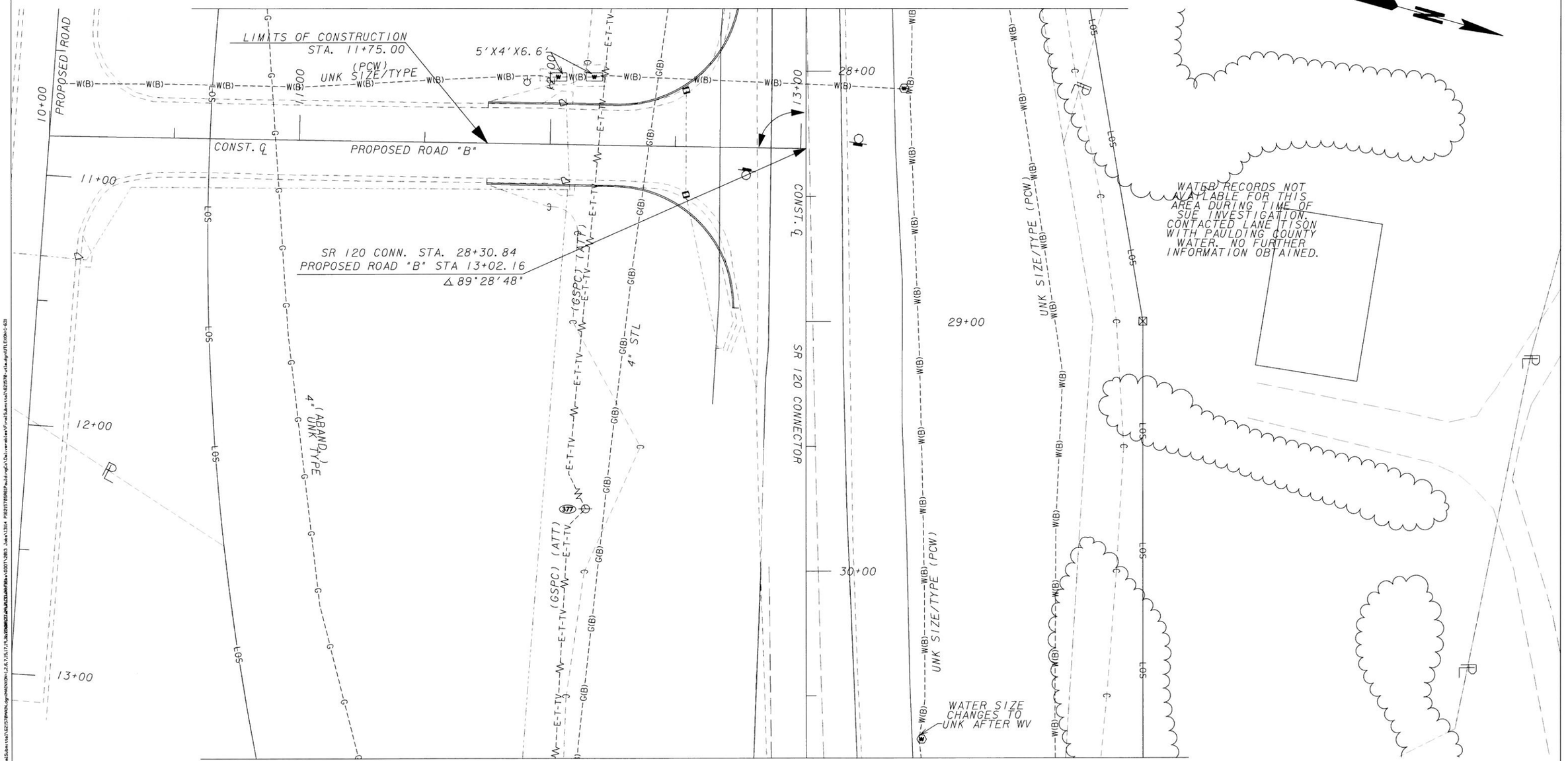


MATCH LINE STA. 30+75.00

SEE SHEET 24-63

GEORGIA REGISTERED 6/4/14 No. 29697 PROFESSIONAL ENGINEER HANNAH J. BELL


InfraMap CORP
Utility Locators • Surveyors • Consulting Engineers
10365 CEDAR LANE, GLEN ALLEN, VA 23059
(804) 550-2937 (800) 863-3748 FAX (804) 550-3296


SCALE IN FEET
0 20 40 80

| REVISION DATES | | |
|---|---|---|
| | | |

STATE OF GEORGIA
DEPARTMENT OF TRANSPORTATION
OFFICE: UTILITIES

# UTILITY PLANS

SR 61, PAULDING COUNTY
PI#621570-
TASK ORDER#1 (JOB ORDER#4)

DRAWING No. 24-62

3/1/2007 GPLN

...\FinalSubmittal\621570-ut62.dgn 5/29/2014 8:15:40 AM vmolinary

| 5/29/2014 | 8:16:44 AM | Plot file | x:\IMAPClients\ClientFiles\GDOT\2013 Jobs\13114 PI621570SR61PauldingCo\Deliverables\FinalSubmittal\621570-ut63.dgn(ON-24, 46-49, 60-62)) | STATE | PROJECT NUMBER | SHEET NO. | TOTAL SHEETS |
|---|---|---|---|---|---|---|---|
| USER:vmollnary | | C:\GDOT\GDOTROAD\tables\Gplotborder-half.tbl | | GA | NH000-0018-01(059) | | |

MATCH LINE STA. 30+75.00
SEE SHEET 24-62

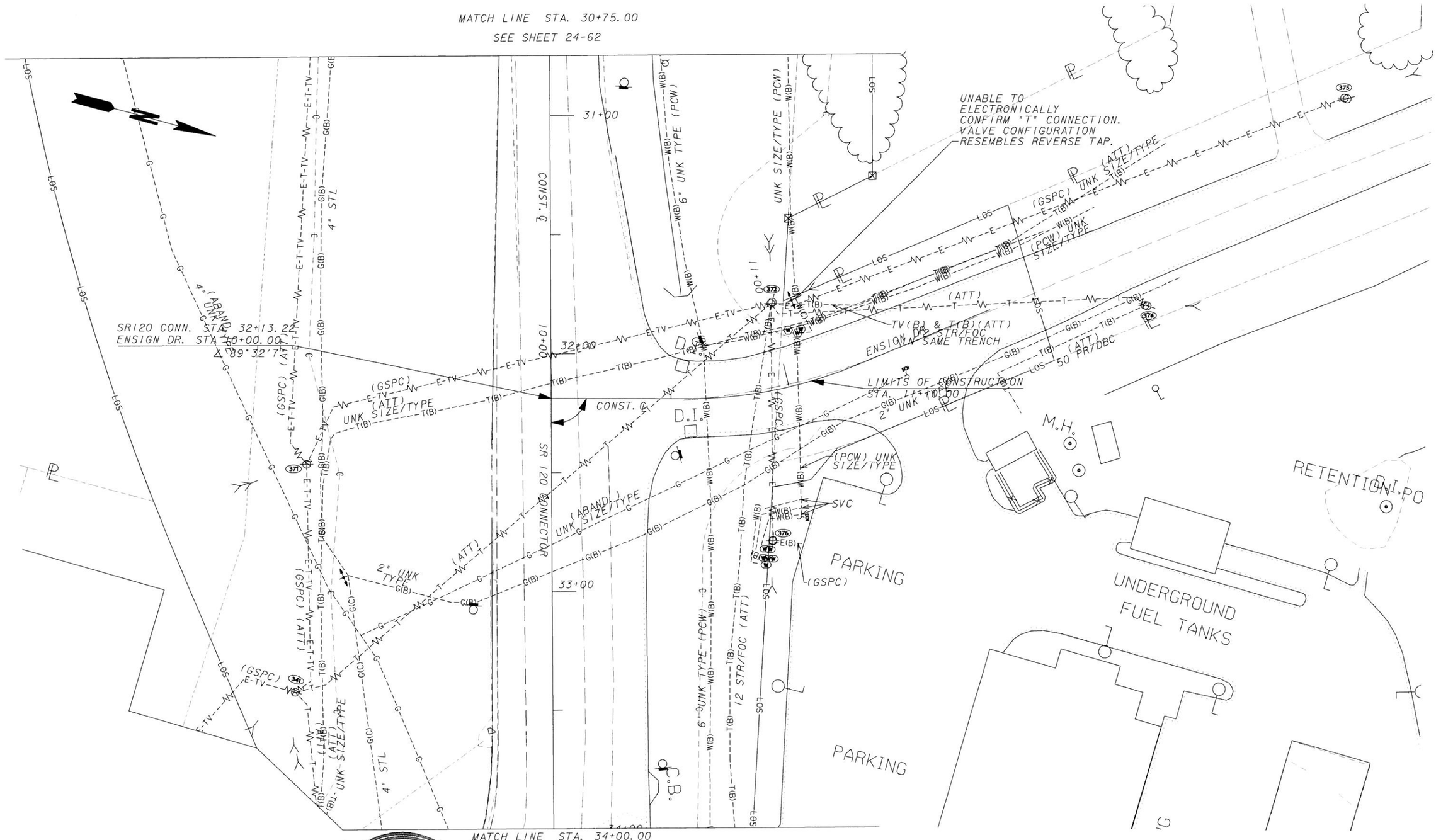


MATCH LINE STA. 34+00.00
SEE SHEET 24-15

GEORGIA REGISTERED 6/4/14 No. 29697 PROFESSIONAL ENGINEER HANNAH J. BELL

InfraMap CORP
Utility Locators • Surveyors • Consulting Engineers
10365 CEDAR LANE, GLEN ALLEN, VA 23059
(804) 550-2937 (800) 863-3748 FAX (804) 550-3296

SCALE IN FEET
0 20 40 80

| REVISION DATES | | |
|---|---|---|
| | | |

STATE OF GEORGIA
DEPARTMENT OF TRANSPORTATION
OFFICE: UTILITIES

# UTILITY PLANS

SR 61, PAULDING COUNTY
PI#621570-
TASK ORDER#1 (JOB ORDER#4)

DRAWING No. 24-63

3/1/2007 GPLN

...\FinalSubmittal\621570-ut63.dgn 5/29/2014 8:16:43 AM vmolinary

| 5/29/2014 8:17:31 AM | Plot file | x:\IMAPClients\ClientFiles\GDOT\2013 Jobs\13114 PI621570SR61PauldingCo\Deliverables\FinalSubmittal\621570-ut64.dgn(ON-24, 45-49, 60-62)) | STATE | PROJECT NUMBER | SHEET NO. | TOTAL SHEETS |
|---|---|---|---|---|---|---|
| USER:vmolinary | C:\GDOT\GDOTROAD\tables\Gplotborder-half.tbl | | GA | NH000-0018-01(059) | | |

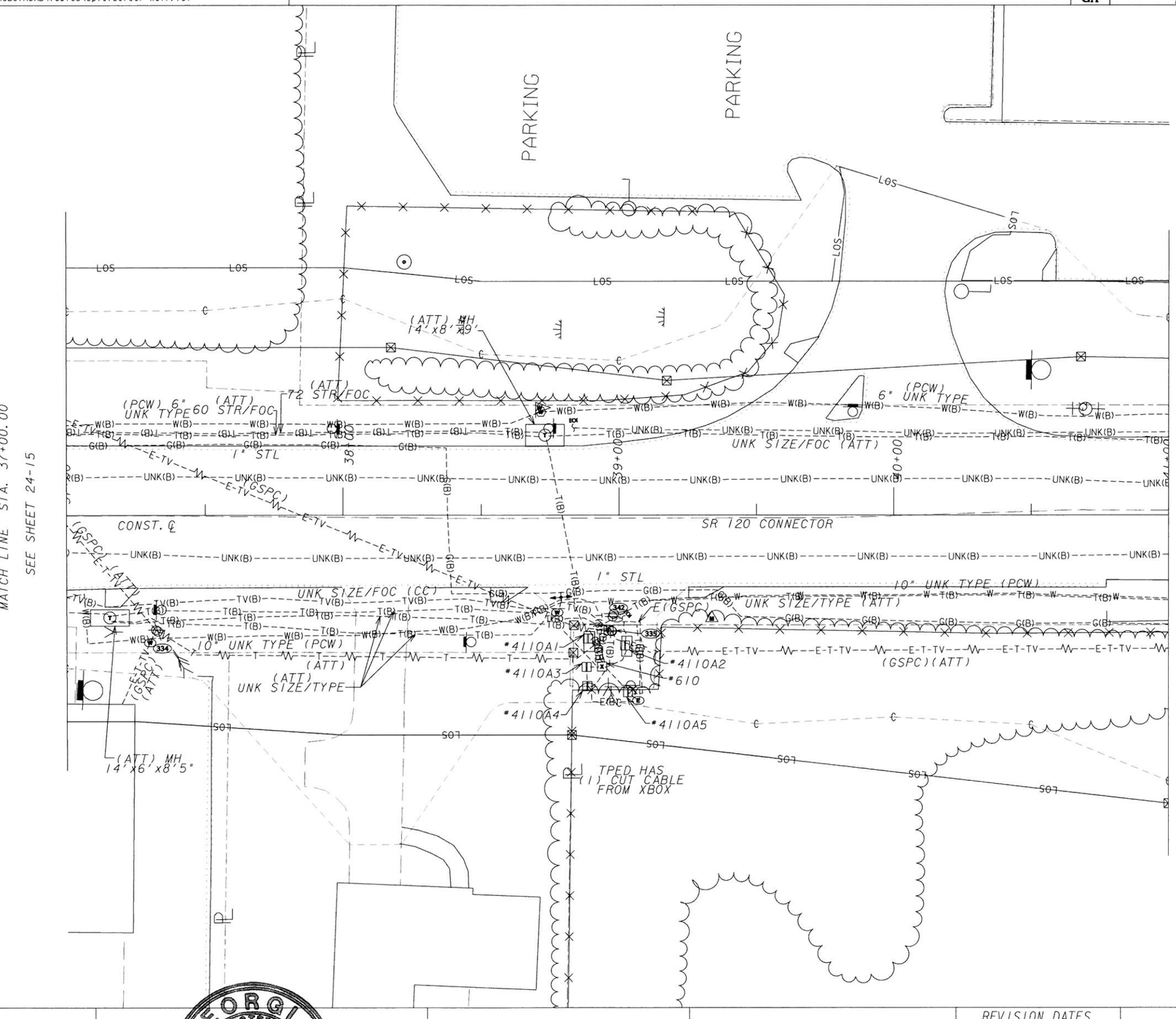



InfraMap CORP
Utility Locators • Surveyors • Consulting Engineers
10365 CEDAR LANE, GLEN ALLEN, VA 23059
(804) 550-2937 (800) 863-3748 FAX (804) 550-3296


GEORGIA REGISTERED 6/4/14 No. 29697 PROFESSIONAL ENGINEER HANNAH J. BELL

SCALE IN FEET
0 20 40 80

| REVISION DATES | | |
|---|---|---|
| | | |
| | | |
| | | |
| | | |
| | | |
| | | |
| | | |

STATE OF GEORGIA
DEPARTMENT OF TRANSPORTATION
OFFICE: UTILITIES

# UTILITY PLANS

SR 61, PAULDING COUNTY
PI#621570-
TASK ORDER#1 (JOB ORDER#4)

DRAWING No. 24-64

3/1/2007 GPLN

...\FinalSubmittal\621570-ut64.dgn 5/29/2014 8:17:31 AM vmolinary

| 5/29/2014 8:20:13 AM | Plot file | x:\IMAPClients\ClientFiles\GDOT\2013 Jobs\13114 PI#621570SR61PauldingCo\Deliverables\FinalSubmittal\621570-ut65.dgn(ON=24,46-49,60-62)) | STATE | PROJECT NUMBER | SHEET NO. | TOTAL SHEETS |
|---|---|---|---|---|---|---|
| USER:vmollnary | C:\GDOT\GDOTROAD\tables\Gplotborder-half.tbl | | GA | NH000-0018-01(059) | | |

N

PARKING

1" STL G(B)

UNK SIZE/TYPE (ATT) T(B)

LOS

E(B) (GSPC)

6" UNK TYPE (PCW)

UNK SIZE/FOC (ATT)

42+00

43+00

44+00

45+00

CONST. ℄ SR 120 CONNECTOR

10" UNK TYPE (PCW)

1" STL

(GSPC)(ATT)

343

344

MATCH LINE STA. 41+00.00 SEE SHEET 24-64

MATCH LINE STA. 46+00.00 SEE SHEET 24-66

GEORGIA REGISTERED 6/4/14 No. 29697 PROFESSIONAL ENGINEER HANNAH J. BELL

**InfraMap** CORP

Utility Locators • Surveyors • Consulting Engineers

10365 CEDAR LANE, GLEN ALLEN, VA 23059
(804) 550-2937 (800) 863-3748 FAX (804) 550-3296

SCALE IN FEET
0 20 40 80

| REVISION DATES | | |
|---|---|---|
| | | |

STATE OF GEORGIA
DEPARTMENT OF TRANSPORTATION
OFFICE: UTILITIES

# UTILITY PLANS

SR 61, PAULDING COUNTY
PI#621570-
TASK ORDER#1 (JOB ORDER#4)

DRAWING No. 24-65

3/1/2007 GPLN

...\FinalSubmittal\621570-ut65.dgn 5/29/2014 8:20:13 AM vmollnary

| 5/29/2014 8:22:55 AM | Plot file | x:\IMAPClients\ClientFiles\GDOT\2013 Jobs\13114 PI#621570SR61PauldingCo\Deliverables\FinalSubmittal\621570-ut66.dgn(ON-24, 45-49, 60-62)) | STATE | PROJECT NUMBER | SHEET NO. | TOTAL SHEETS |
|---|---|---|---|---|---|---|
| USER:vmollnary | C:\GDOT\GDOTROAD\tables\Gplotborder-half.tbl | | GA | NH000-0018-01(059) | | |

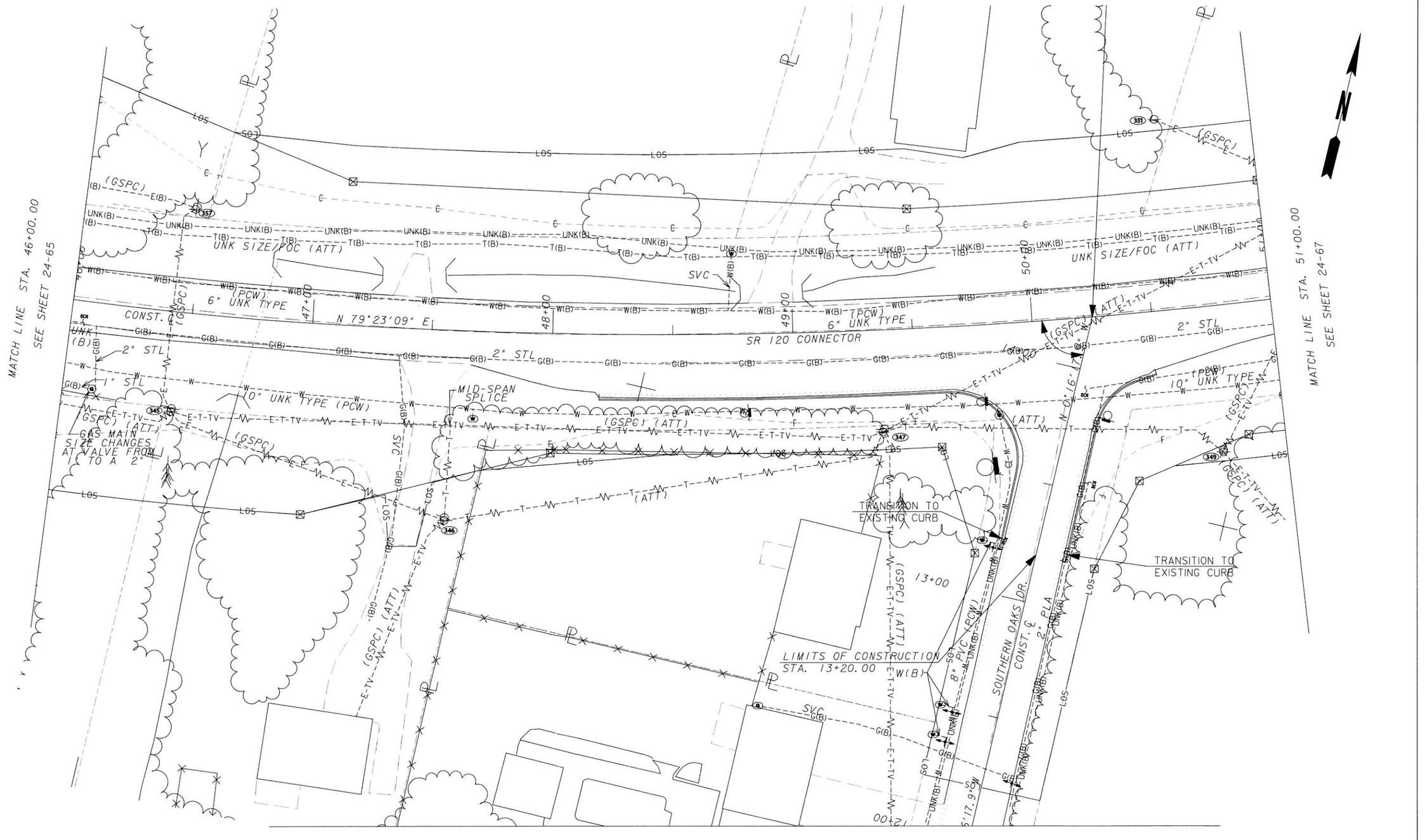


GEORGIA REGISTERED 6/4/14 No. 25697 PROFESSIONAL ENGINEER HANNAH J. BELL


InfraMap CORP
Utility Locators • Surveyors • Consulting Engineers
10365 CEDAR LANE, GLEN ALLEN, VA 23059
(804) 550-2937 (800) 863-3748 FAX (804) 550-3296


SCALE IN FEET
0 20 40 80

| REVISION DATES | | |
|---|---|---|
| | | |
| | | |
| | | |
| | | |
| | | |
| | | |
| | | |

STATE OF GEORGIA
DEPARTMENT OF TRANSPORTATION
OFFICE: ROAD DESIGN

# UTILITY PLANS

SR 61, PAULDING COUNTY
PI#621570-
TASK ORDER#1 (JOB ORDER#4)

DRAWING No. 24-66

3/1/2007 GPLN

...\FinalSubmittal\621570-ut66.dgn 5/29/2014 8:22:54 AM vmolinary

| 5/29/2014 8:24:02 AM | Plot file | x:\IMAPClients\ClientFiles\GDOT\2013 Jobs\13114 PI#621570SR61PauldingCo\Deliverables\FinalSubmittal\621570-ut66A.dgn(ON=24, 45-49, 60-62)) | STATE | PROJECT NUMBER | SHEET NO. | TOTAL SHEETS |
|---|---|---|---|---|---|---|
| USER:vmolinary | C:\GDOT\GDOTROAD\tables\Gplotborder-half.tbl | | GA | NH000-0018-01(059) | | |

GEORGIA
REGISTERED
6/4/14
No. 29597
PROFESSIONAL
ENGINEER
HANNAH J. BELL

**InfraMap** CORP
*Utility Locators • Surveyors • Consulting Engineers*
10365 CEDAR LANE, GLEN ALLEN, VA 23059
(804) 550-2937 (800) 863-3748 FAX (804) 550-3296

SCALE IN FEET
0 20 40 80

| REVISION DATES | | |
|---|---|---|
| | | |
| | | |
| | | |
| | | |
| | | |
| | | |
| | | |
| | | |

STATE OF GEORGIA
DEPARTMENT OF TRANSPORTATION
OFFICE: ROAD DESIGN

# UTILITY PLANS

SR 61, PAULDING COUNTY
PI#621570-
TASK ORDER#1 (JOB ORDER#4)

DRAWING No. 24-66A

3/1/2007 GPLN
...\621570-ut66A.dgn 5/29/2014 8:24:01 AM vmolinary

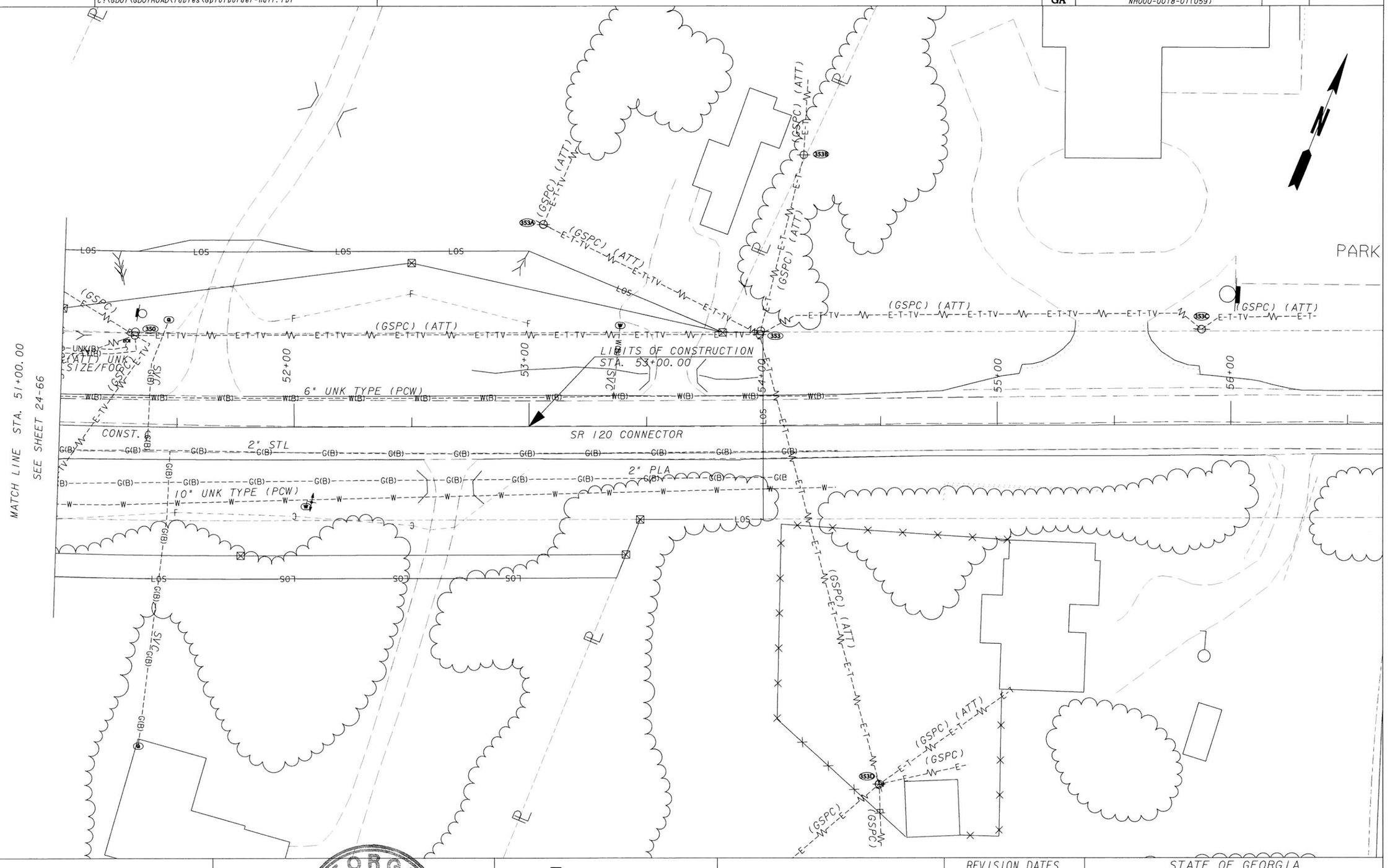



GEORGIA REGISTERED 6/4/14 No. 29897 PROFESSIONAL ENGINEER HANNAH J. BELL

InfraMap corp
Utility Locators • Surveyors • Consulting Engineers
10365 CEDAR LANE, GLEN ALLEN, VA 23059
(804) 550-2937 (800) 863-3748 FAX (804) 550-3296


SCALE IN FEET
0 20 40 80

| REVISION DATES | | |
|---|---|---|
| | | |

STATE OF GEORGIA
DEPARTMENT OF TRANSPORTATION
OFFICE: UTILITIES

# UTILITY PLANS

SR 61, PAULDING COUNTY
PI#621570-
TASK ORDER#1 (JOB ORDER#4)

DRAWING No. 24-67

3/1/2007 GPLN

| 6/2/2014 11:14:05 AM | Plot file | x:\IMAPClients\ClientFiles\GDOT\2013 Jobs\13114 PI#621570SR61PauldingCo\Deliverables\FinalSubmittal\621570-ut68.dgn(ON=24,46-49,60-62)) | STATE | PROJECT NUMBER | SHEET NO. | TOTAL SHEETS |
|---|---|---|---|---|---|---|
| USER:vmolinary | C:\GDOT\GDOTROAD\tables\Gplotborder-half.tbl | | GA | NH000-0018-01(059) | | |

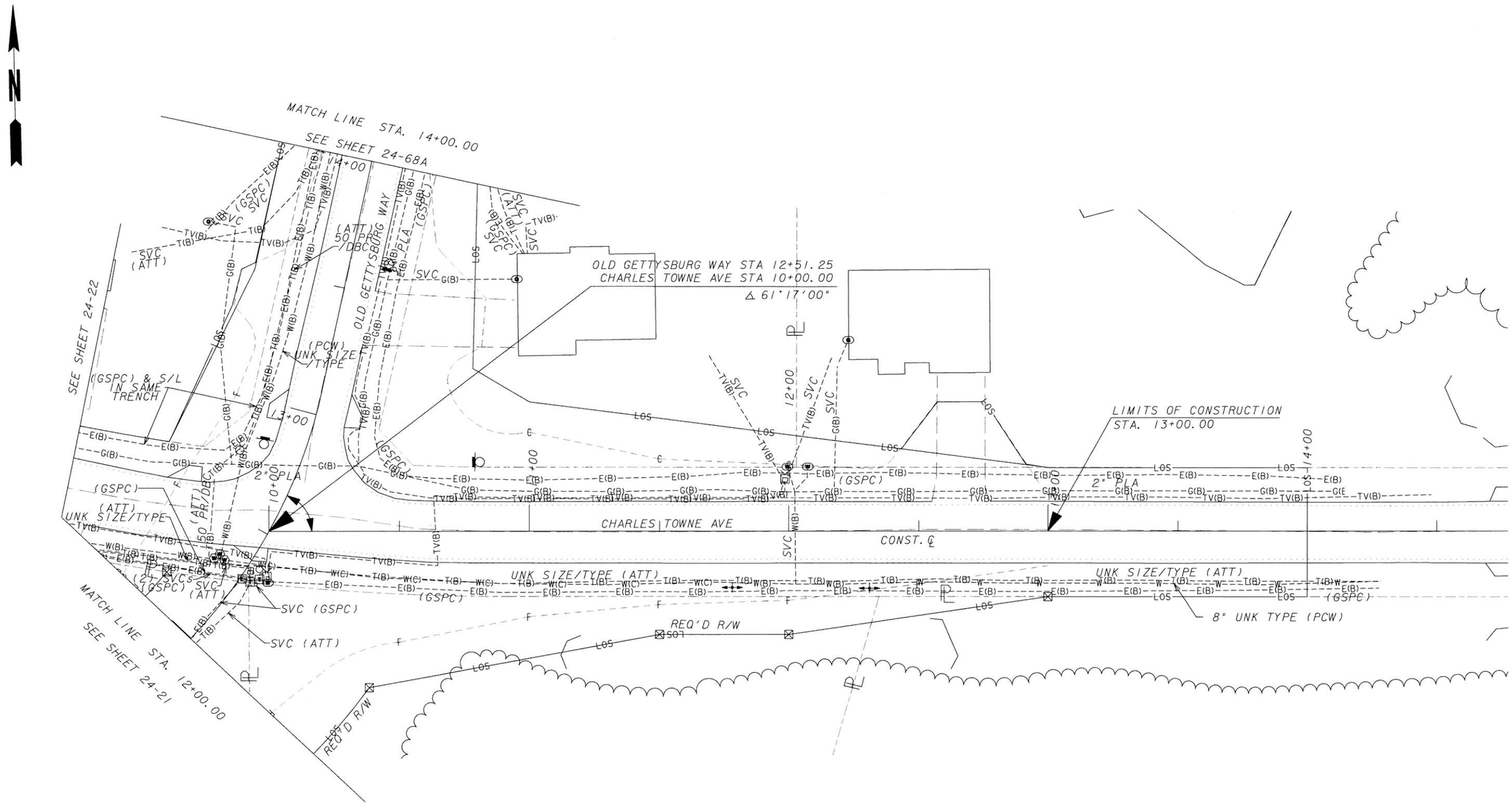

InfraMap CORP
Utility Locators • Surveyors • Consulting Engineers
10365 CEDAR LANE, GLEN ALLEN, VA 23059
(804) 550-2937 (800) 863-3748 FAX (804) 550-3296


SCALE IN FEET
0 20 40 80

| REVISION DATES | | |
|---|---|---|
| | | |
| | | |
| | | |
| | | |
| | | |
| | | |
| | | |

STATE OF GEORGIA
DEPARTMENT OF TRANSPORTATION
OFFICE: UTILITIES

# UTILITY PLANS

SR 61, PAULDING COUNTY
PI#621570-
TASK ORDER#1 (JOB ORDER#4)

DRAWING No. 24-68

3/1/2007 GPLN

...\FinalSubmittal\621570-ut68.dgn 6/2/2014 11:14:05 AM vmolinary

| 6/2/2014 11:14:41 AM | Plot file | x:\IMAP\Clients\ClientFiles\GDOT\2013 Jobs\13114 PI#621570SR61PauldingCo\Deliverables\FinalSubmittal\621570-ut68A.dgn(ON-24, 46-49, 60-62)) | STATE | PROJECT NUMBER | SHEET NO. | TOTAL SHEETS |
|---|---|---|---|---|---|---|
| USER:vmolinary | C:\GDOT\GDOTROAD\tables\Gplotborder-half.tbl | | GA | NH000-0018-01(059) | | |

GEORGIA REGISTERED 6/4/14 No. 29697 PROFESSIONAL ENGINEER HANNAH J. BELL


InfraMap CORP
Utility Locators • Surveyors • Consulting Engineers
10365 CEDAR LANE, GLEN ALLEN, VA 23059
(804) 550-2937 (800) 863-3748 FAX (804) 550-3296


SCALE IN FEET
0 20 40 80

| REVISION DATES | | |
|---|---|---|
| | | |
| | | |
| | | |
| | | |
| | | |
| | | |
| | | |

STATE OF GEORGIA
DEPARTMENT OF TRANSPORTATION
OFFICE: UTILITIES

# UTILITY PLANS

SR 61, PAULDING COUNTY
PI#621570-
TASK ORDER#1 (JOB ORDER#4)

DRAWING No. 24-68A

3/1/2007 GPLN

...\621570-ut68A.dgn 6/2/2014 11:14:41 AM vmolinary

| 5/29/2014 8:31:47 AM | Plot file | x:\IMAPC\Clients\ClientFiles\GDOT\2013 Jobs\13114 PI#621570SR61PauldingCo\Deliverables\FinalSubmittal\621570-ut69.dgn(ON-24, 46-49, 60-62)) | STATE | PROJECT NUMBER | SHEET NO. | TOTAL SHEETS |
|---|---|---|---|---|---|---|
| USER:vmollnary | C:\GDOT\GDOTROAD\tables\Gplotborder-half.tbl | | GA | NH000-0018-01(059) | | |

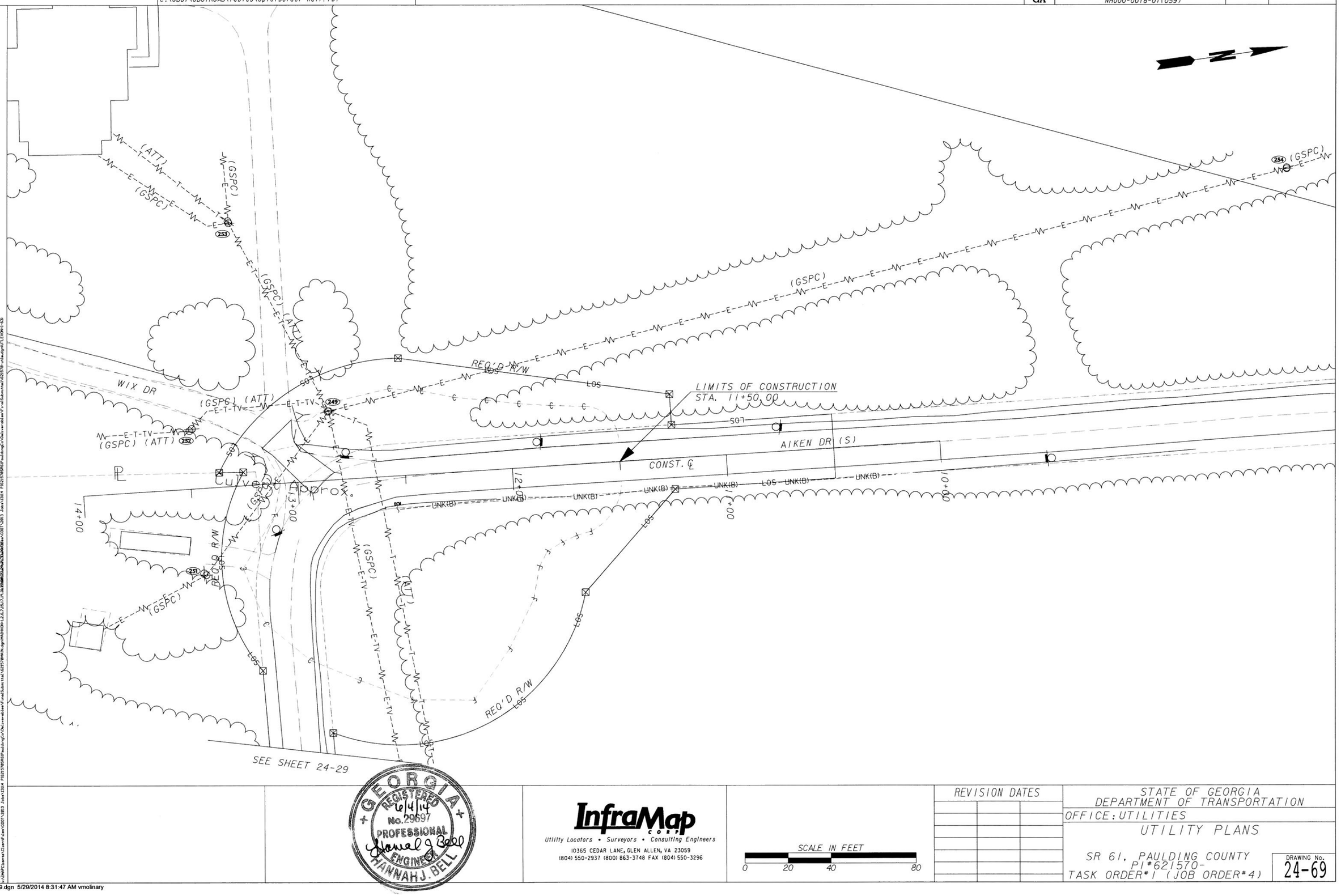


GEORGIA REGISTERED 6/4/14 No. 29697 PROFESSIONAL ENGINEER HANNAH J. BELL

**InfraMap** CORP
Utility Locators • Surveyors • Consulting Engineers
10365 CEDAR LANE, GLEN ALLEN, VA 23059
(804) 550-2937 (800) 863-3748 FAX (804) 550-3296

SCALE IN FEET
0 20 40 80

| REVISION DATES | | |
|---|---|---|
| | | |
| | | |
| | | |
| | | |
| | | |
| | | |
| | | |

STATE OF GEORGIA
DEPARTMENT OF TRANSPORTATION
OFFICE: UTILITIES

# UTILITY PLANS

SR 61, PAULDING COUNTY
PI#621570-
TASK ORDER#1 (JOB ORDER#4)

DRAWING No. 24-69

3/1/2007 GPLN

...\FinalSubmittal\621570-ut69.dgn 5/29/2014 8:31:47 AM vmollnary

| 5/29/2014 8:32:26 AM | Plot file | x:\IMAPClients\ClientFiles\GDOT\2013 Jobs\13114 PI621570SR61PauldingCo\Deliverables\FinalSubmittal\621570-ut70.dgn(ON=24, 45-49, 60-62)) | STATE | PROJECT NUMBER | SHEET NO. | TOTAL SHEETS |
|---|---|---|---|---|---|---|
| USER:vmollnary | C:\GDOT\GDOTROAD\tables\Gplotborder-half.tbl | | GA | NH000-0018-01(059) | | |

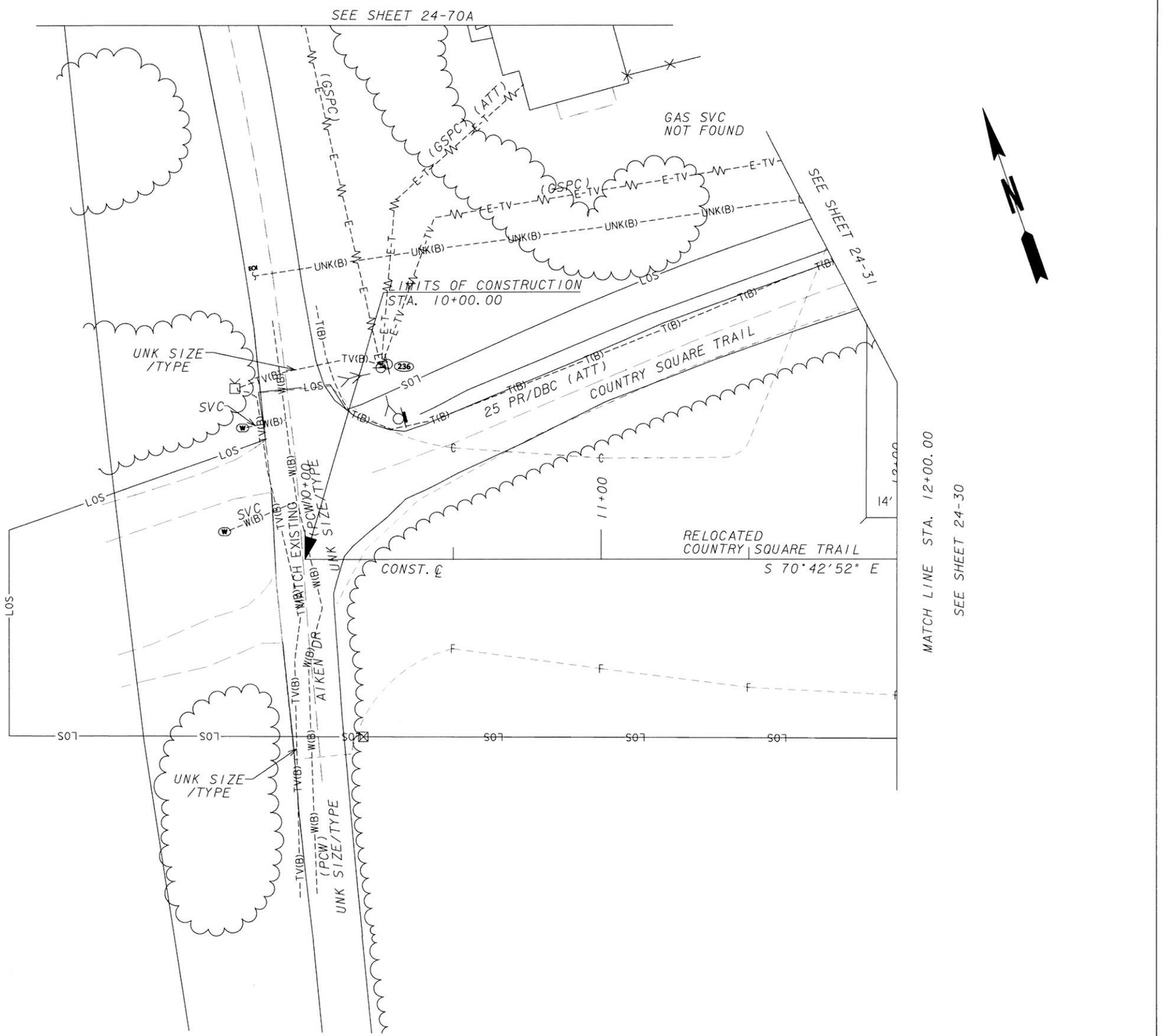


GEORGIA
REGISTERED
6/4/14
No. 29897
PROFESSIONAL
ENGINEER
HANNAH J. BELL

**InfraMap** CORP
Utility Locators • Surveyors • Consulting Engineers
10365 CEDAR LANE, GLEN ALLEN, VA 23059
(804) 550-2937 (800) 863-3748 FAX (804) 550-3296

SCALE IN FEET
0 20 40 80

| REVISION DATES | | |
|---|---|---|
| | | |
| | | |
| | | |
| | | |
| | | |
| | | |
| | | |

STATE OF GEORGIA
DEPARTMENT OF TRANSPORTATION
OFFICE: UTILITIES

# UTILITY PLANS

SR 61, PAULDING COUNTY
PI#621570-
TASK ORDER#1 (JOB ORDER#4)

DRAWING No. 24-70

3/1/2007 GPLN

...\FinalSubmittal\621570-ut70.dgn 5/29/2014 8:32:26 AM vmollnary

SEE SHEET 24-70

GEORGIA REGISTERED No. 29697 PROFESSIONAL ENGINEER HANNAH J. BELL 6/4/14

InfraMap CORP
Utility Locators • Surveyors • Consulting Engineers
10365 CEDAR LANE, GLEN ALLEN, VA 23059
(804) 550-2937 (800) 863-3748 FAX (804) 550-3296

SCALE IN FEET
0 20 40 80

REVISION DATES

STATE OF GEORGIA
DEPARTMENT OF TRANSPORTATION
OFFICE: UTILITIES
UTILITY PLANS
SR 61, PAULDING COUNTY
PI#621570-
TASK ORDER#1 (JOB ORDER#4)

DRAWING No. 24-70A

3/1/2007 GPLN

...\621570-ut70A.dgn 5/29/2014 8:37:57 AM vmolinary

| 5/29/2014 8:39:37 AM | Plot file | x:\IMAPClients\ClientFiles\GDOT\2013 Jobs\13114 PI621570SR61PauldingCo\Deliverables\FinalSubmittal\621570-ut71.dgn(ON=24,46-49,60-62)) | STATE | PROJECT NUMBER | SHEET NO. | TOTAL SHEETS |
|---|---|---|---|---|---|---|
| USER:vmolinary | C:\GDOT\GDOTROAD\tables\Gplotborder-half.tbl | | GA | NH000-0018-01(059) | | |

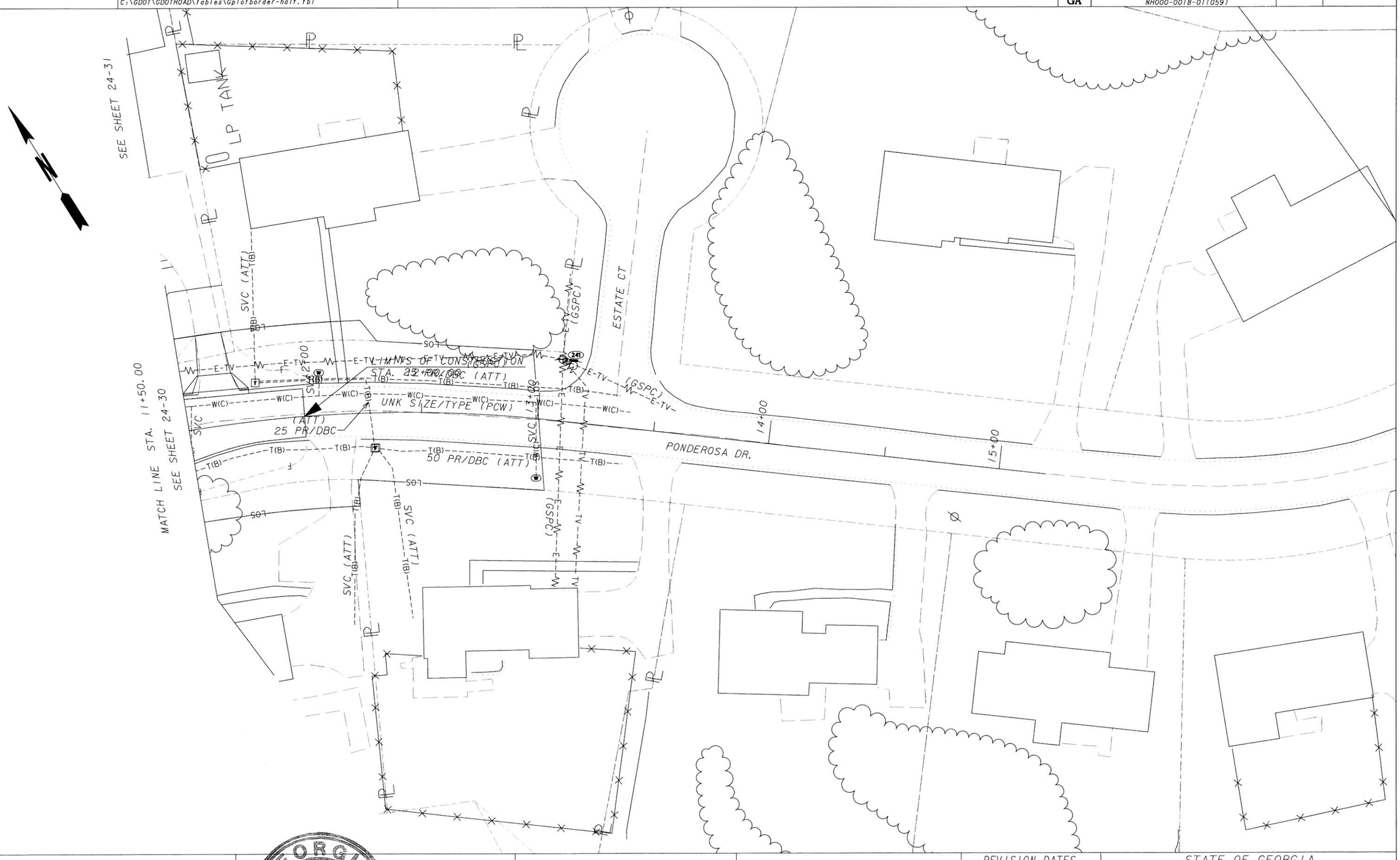



InfraMap CORP
Utility Locators • Surveyors • Consulting Engineers
10365 CEDAR LANE, GLEN ALLEN, VA 23059
(804) 550-2937 (800) 863-3748 FAX (804) 550-3296


GEORGIA REGISTERED 6/4/14 No. 29697 PROFESSIONAL ENGINEER HANNAH J. BELL

SCALE IN FEET
0 20 40 80

| REVISION DATES | | |
|---|---|---|
| | | |
| | | |
| | | |
| | | |
| | | |
| | | |
| | | |

STATE OF GEORGIA
DEPARTMENT OF TRANSPORTATION
OFFICE: UTILITIES

# UTILITY PLANS

SR 61, PAULDING COUNTY
PI#621570-
TASK ORDER#1 (JOB ORDER#4)

DRAWING No. 24-71

3/1/2007 GPLM

...\FinalSubmittal\621570-ut71.dgn 5/29/2014 8:39:37 AM vmolinary

| 5/29/2014 8:43:30 AM | Plot file | x:\IMAPClients\ClientFiles\GDOT\2013 Jobs\13114 PI#621570SR61PauldingCo\Deliverables\FinalSubmittal\621570-ut72.dgn(ON=24,46-49,60-62)) | STATE | PROJECT NUMBER | SHEET NO. | TOTAL SHEETS |
|---|---|---|---|---|---|---|
| USER:vmolinary | C:\GDOT\GDOTROAD\tables\Gplotborder-half.tbl | | GA | NH000-0018-01(059) | | |

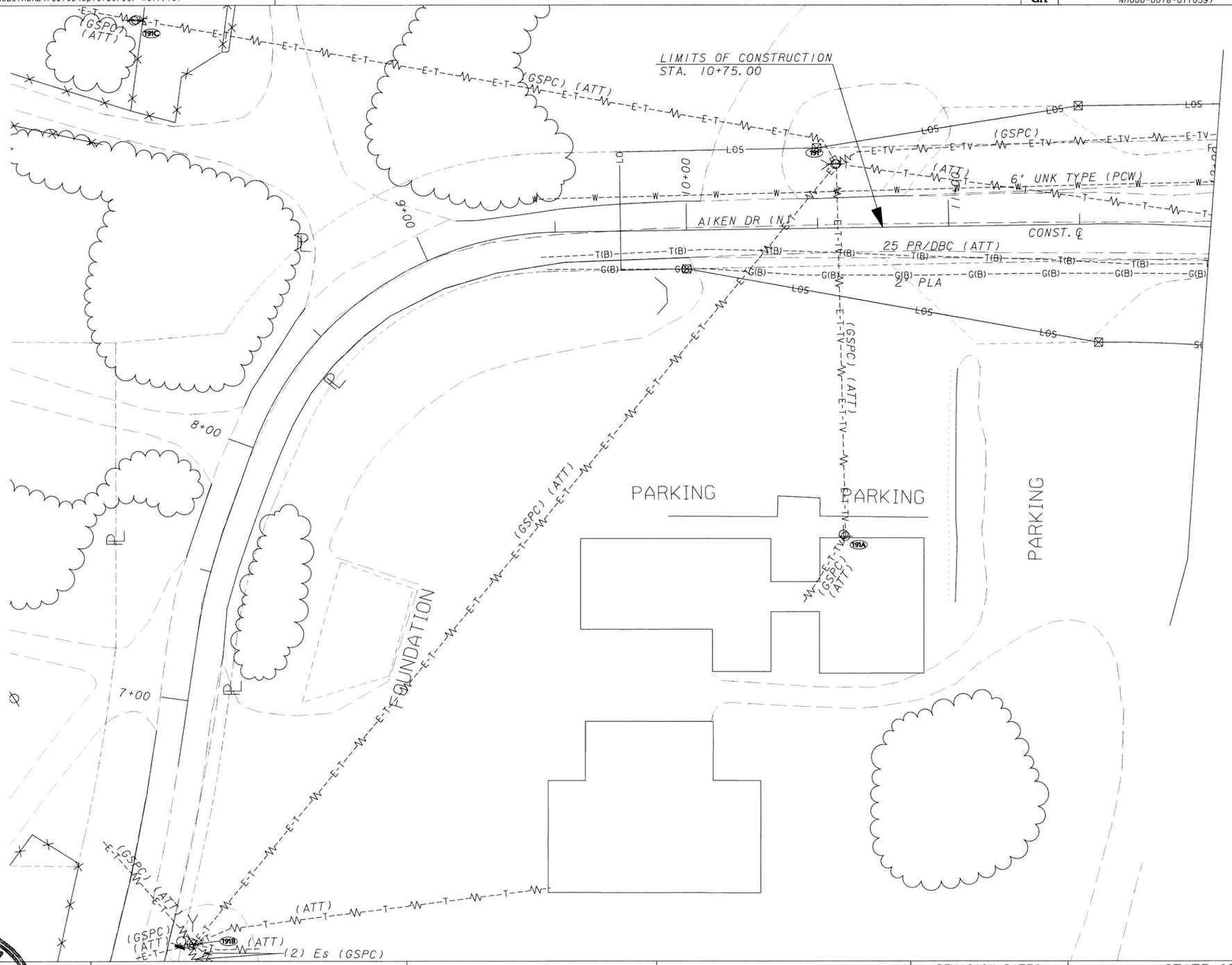


GEORGIA REGISTERED 6/4/14 No. 29597 PROFESSIONAL ENGINEER HANNAH J. BELL

InfraMap CORP
Utility Locators • Surveyors • Consulting Engineers
10365 CEDAR LANE, GLEN ALLEN, VA 23059
(804) 550-2937 (800) 863-3748 FAX (804) 550-3296

SCALE IN FEET
0 20 40 80

| REVISION DATES | | |
|---|---|---|
| | | |
| | | |
| | | |
| | | |
| | | |
| | | |
| | | |

STATE OF GEORGIA
DEPARTMENT OF TRANSPORTATION
OFFICE: UTILITIES

# UTILITY PLANS

SR 61, PAULDING COUNTY
PI# 621570-
TASK ORDER#1 (JOB ORDER#4)

DRAWING No. 24-72

3/1/2007 GPLN

...\FinalSubmittal\621570-ut72.dgn 5/29/2014 8:43:30 AM vmolinary

| 5/29/2014 8:45:41 AM | Plot file | x:\IMAPClients\ClientFiles\GDOT\2013 Jobs\13114 PI621570SR61PauldingCo\Deliverables\FinalSubmittal\621570-ut73.dgn(ON-24, 46-49, 58, 60-62)) | STATE | PROJECT NUMBER | SHEET NO. | TOTAL SHEETS |
|---|---|---|---|---|---|---|
| USER:vmollnary | C:\GDOT\GDOTROAD\tables\Gplotborder-half.tbl | | GA | NH000-0018-01(059) | | |

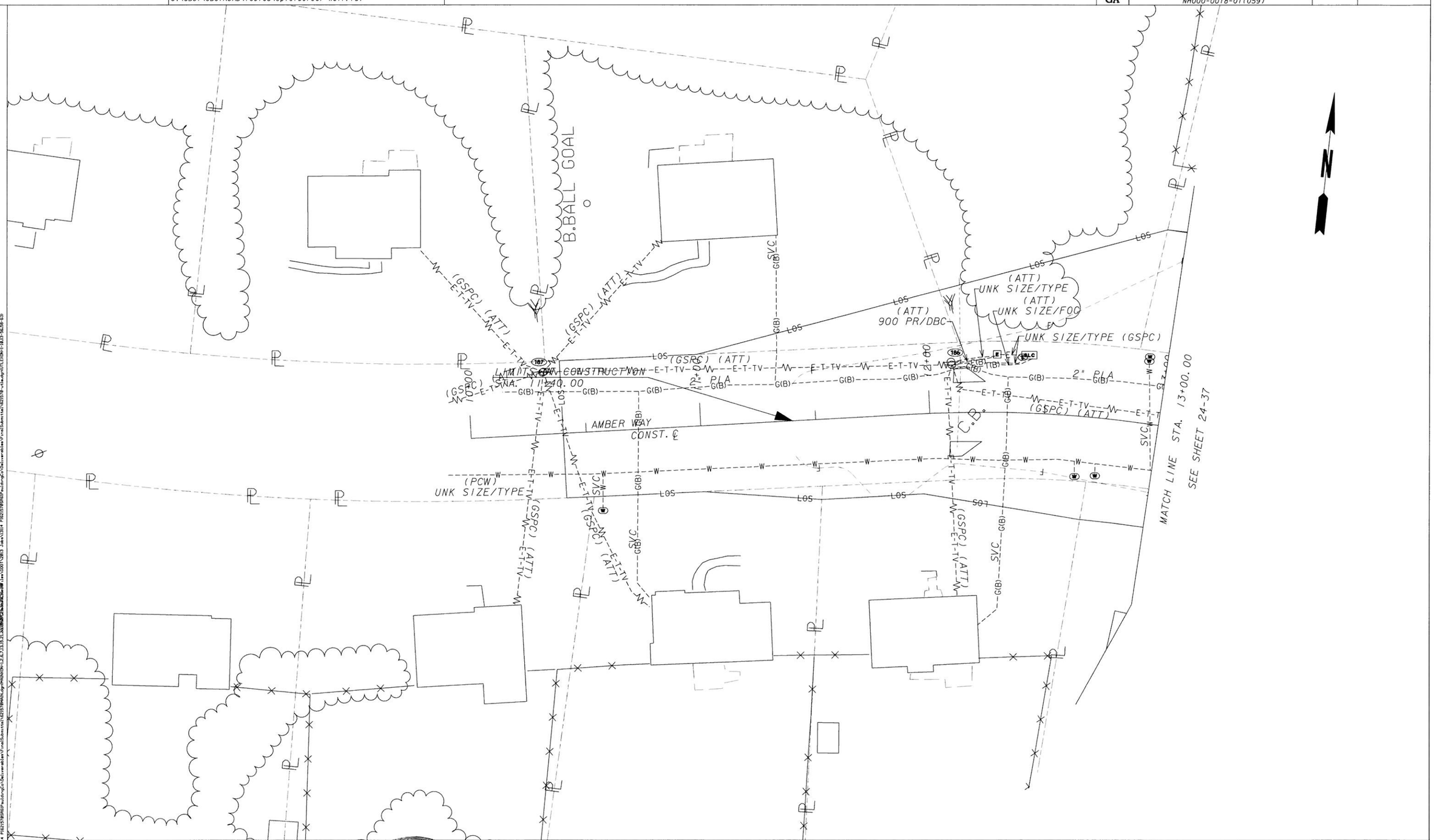


GEORGIA REGISTERED 6/4/14 No. 29697 PROFESSIONAL ENGINEER HANNAH J. BELL

**InfraMap** CORP
Utility Locators • Surveyors • Consulting Engineers
10365 CEDAR LANE, GLEN ALLEN, VA 23059
(804) 550-2937 (800) 863-3748 FAX (804) 550-3296

SCALE IN FEET
0 20 40 80

| REVISION DATES | | |
|---|---|---|
| | | |
| | | |
| | | |
| | | |
| | | |
| | | |
| | | |

STATE OF GEORGIA
DEPARTMENT OF TRANSPORTATION
OFFICE: UTILITIES

# UTILITY PLANS

SR 61, PAULDING COUNTY
PI#621570-
TASK ORDER#1 (JOB ORDER#4)

DRAWING No. 24-73

3/1/2007 GPLN

...\FinalSubmittal\621570-ut73.dgn 5/29/2014 8:45:41 AM vmollnary

| 5/29/2014 12:04:46 PM | Plot file | X:\IMAPClients\ClientFiles\GDOT\2013 Jobs\13114 PI#621570SR61PauldingCo\Deliverables\FinalSubmittal\621570-ut74.dgn(ON-24, 46-49, 60-62)) | STATE | PROJECT NUMBER | SHEET NO. | TOTAL SHEETS |
|---|---|---|---|---|---|---|
| USER:vmollnary | C:\GDOT\GDOTROAD\tables\Gplotborder-half.tbl | | GA | NH000-0018-01(059) | | |

GEORGIA
REGISTERED
6/4/14
No. 29697
PROFESSIONAL
ENGINEER
HANNAH J. BELL


InfraMap CORP
Utility Locators • Surveyors • Consulting Engineers
10365 CEDAR LANE, GLEN ALLEN, VA 23059
(804) 550-2937 (800) 863-3748 FAX (804) 550-3296


| REVISION DATES | | |
|---|---|---|
| | | |
| | | |
| | | |
| | | |
| | | |
| | | |
| | | |

STATE OF GEORGIA
DEPARTMENT OF TRANSPORTATION
OFFICE: UTILITIES

# UTILITY PLANS

SR 61, PAULDING COUNTY
PI#621570-
TASK ORDER#1 (JOB ORDER#4)

DRAWING No. 24-74

3/1/2007 GPLN
...\FinalSubmittal\621570-ut74.dgn 5/29/2014 12:04:46 PM vmolinary

| 5/29/2014 10:37:51 AM | Plot file | x:\IMAPC\Clients\ClientFiles\GDOT\2013 Jobs\13114 PI#621570SR61PauldingCo\Deliverables\FinalSubmittal\621570-ut75.dgn(ON=24, 46-49, 60-62)) | STATE | PROJECT NUMBER | SHEET NO. | TOTAL SHEETS |
|---|---|---|---|---|---|---|
| USER:vmolinary | C:\GDOT\GDOTROAD\tables\Gplotborder-half.tbl | | GA | NH000-0018-01(059) | | |

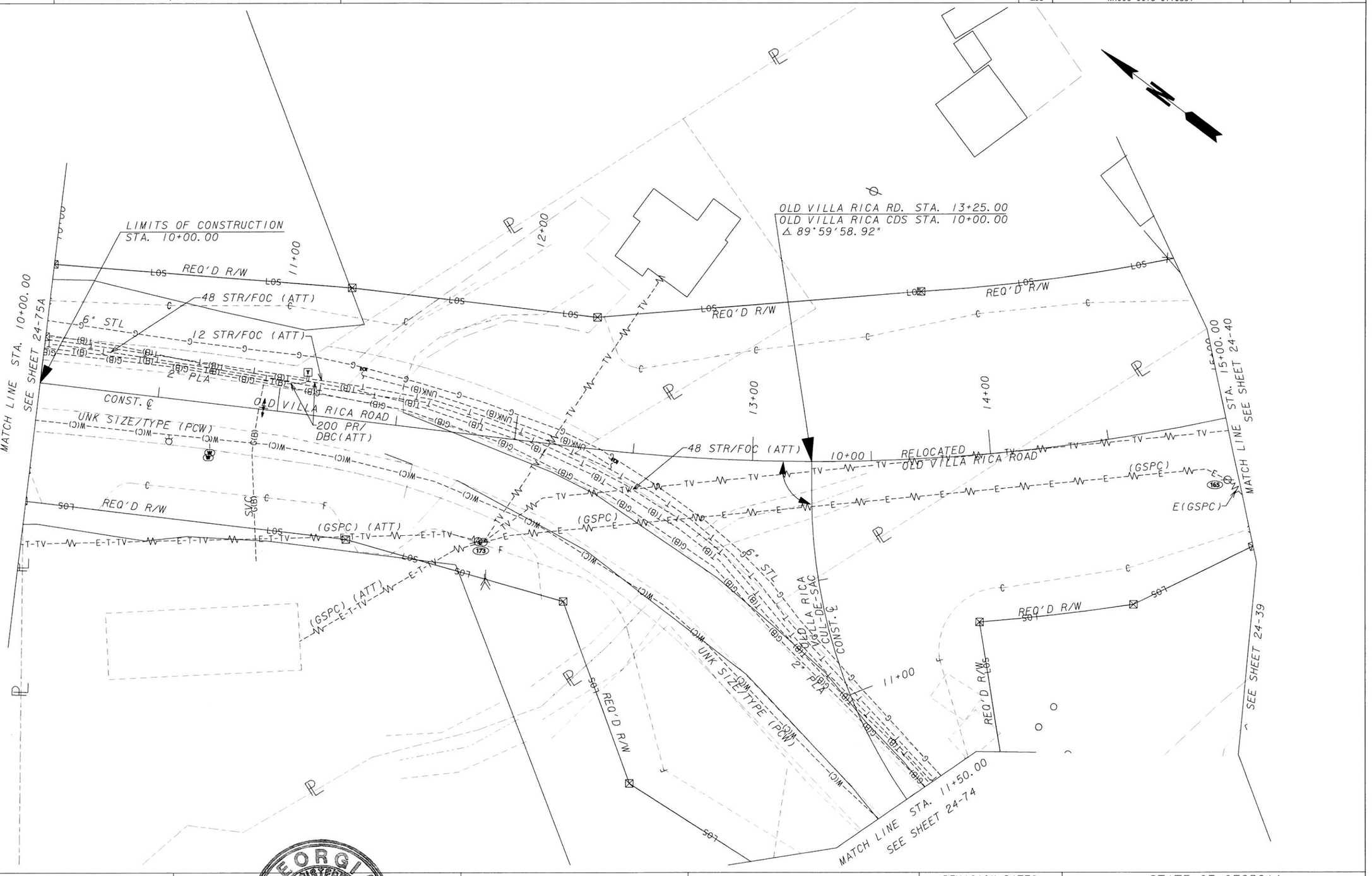


GEORGIA REGISTERED 6/4/14 No. 29697 PROFESSIONAL ENGINEER HANNAH J. BELL

InfraMap CORP
Utility Locators • Surveyors • Consulting Engineers
10365 CEDAR LANE, GLEN ALLEN, VA 23059
(804) 550-2937 (800) 863-3748 FAX (804) 550-3296

SCALE IN FEET
0 20 40 80

| REVISION DATES | | |
|---|---|---|
| | | |
| | | |
| | | |
| | | |
| | | |
| | | |
| | | |

STATE OF GEORGIA
DEPARTMENT OF TRANSPORTATION
OFFICE: UTILITIES

# UTILITY PLANS

SR 61, PAULDING COUNTY
PI#621570-
TASK ORDER#1 (JOB ORDER#4)

DRAWING No. 24-75

3/1/2007 GPLN

...\FinalSubmittal\621570-ut75.dgn 5/29/2014 10:37:51 AM vmolinary

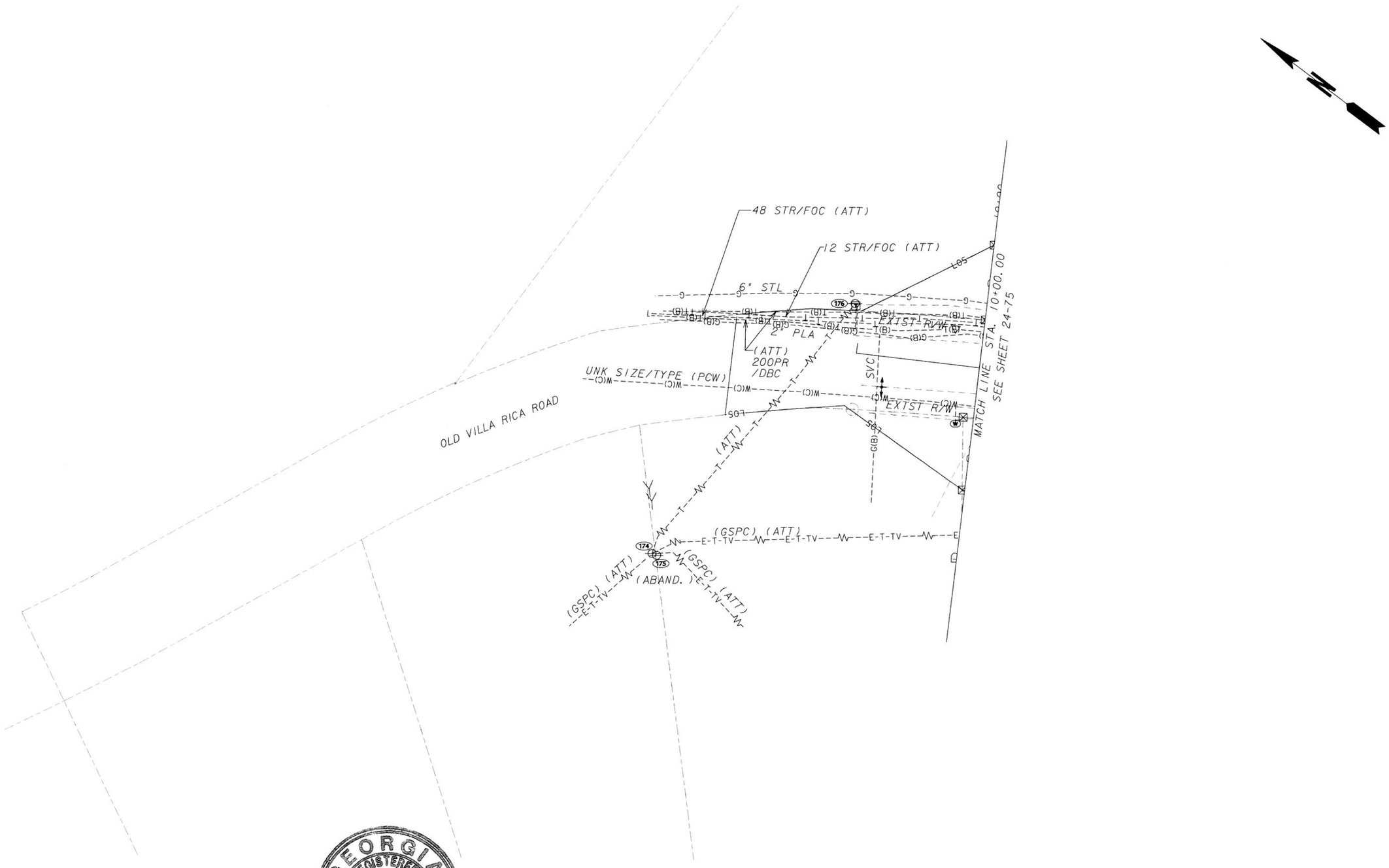


GEORGIA REGISTERED 6/4/14 No. 29497 PROFESSIONAL ENGINEER HANNAH J. BELL


InfraMap CORP
Utility Locators • Surveyors • Consulting Engineers
10365 CEDAR LANE, GLEN ALLEN, VA 23059
(804) 550-2937 (800) 863-3748 FAX (804) 550-3296


SCALE IN FEET
0 20 40 80

| REVISION DATES | | |
|---|---|---|
| | | |
| | | |
| | | |
| | | |
| | | |
| | | |
| | | |

STATE OF GEORGIA
DEPARTMENT OF TRANSPORTATION
OFFICE: UTILITIES

# UTILITY PLANS

SR 61, PAULDING COUNTY
PI#621570-
TASK ORDER#1 (JOB ORDER#4)

DRAWING No. 24-75A


3/1/2007 GPLN
...\621570-ut75A.dgn 5/29/2014 8:48:52 AM vmolinary

| 5/29/2014 8:50:05 AM | Plot file | x:\IMAP Clients\Client Files\GDOT\2013 Jobs\13114 PI#621570 SR61 Paulding Co\Deliverables\Final Submittal\621570-ut76.dgn (ON-24, 46-49, 60-62)) | STATE | PROJECT NUMBER | SHEET NO. | TOTAL SHEETS |
|---|---|---|---|---|---|---|
| USER:vmolinary | C:\GDOT\GDOTROAD\tables\Gplotborder-half.tbl | | GA | NH000-0018-01(059) | | |

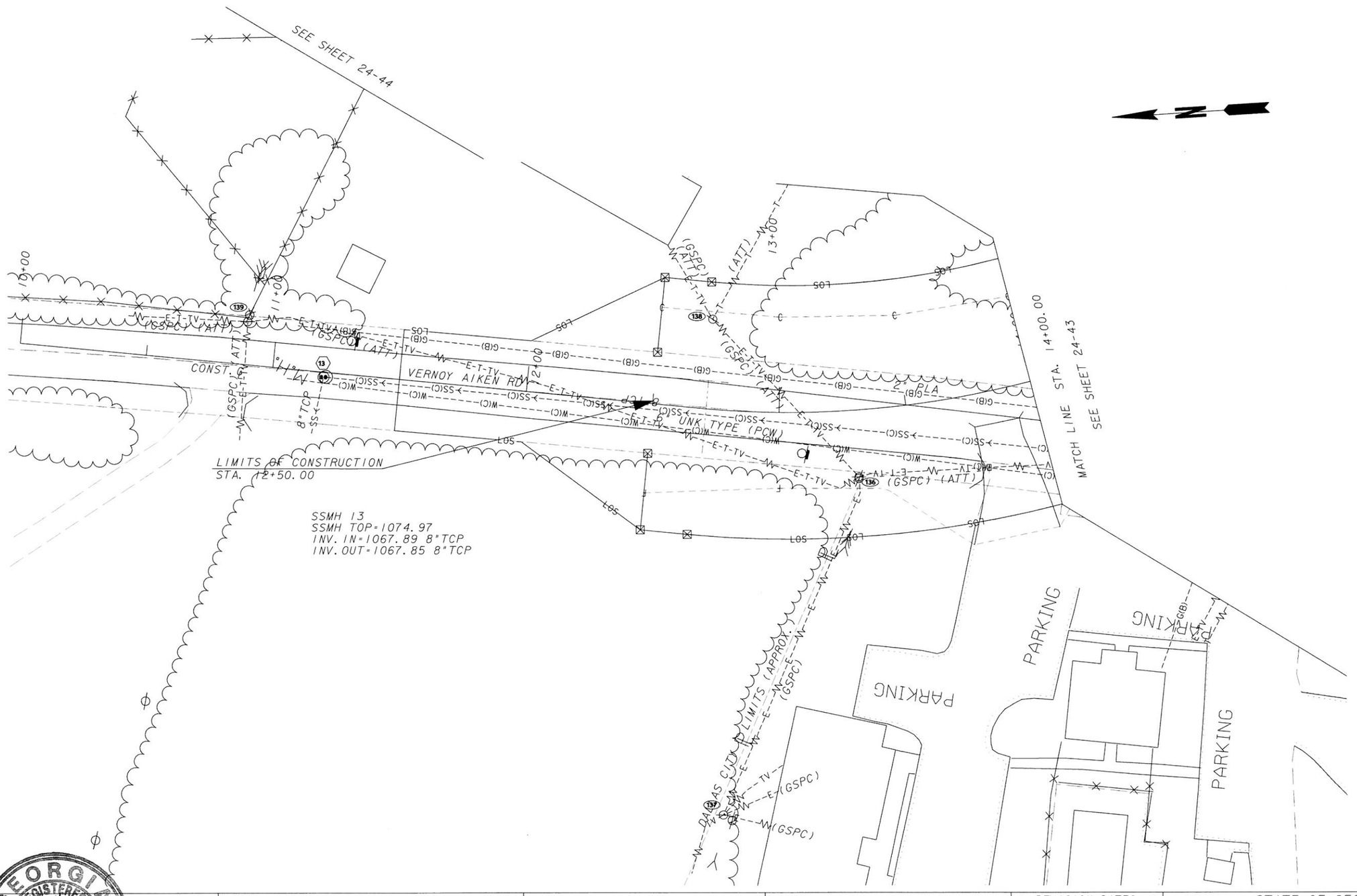


GEORGIA REGISTERED 6/4/14 No. 29697 PROFESSIONAL ENGINEER HANNAH J. BELL

InfraMap CORP
Utility Locators • Surveyors • Consulting Engineers
10365 CEDAR LANE, GLEN ALLEN, VA 23059
(804) 550-2937 (800) 863-3748 FAX (804) 550-3296

SCALE IN FEET
0 20 40 80

| REVISION DATES | | |
|---|---|---|
| | | |
| | | |
| | | |
| | | |
| | | |
| | | |
| | | |

STATE OF GEORGIA
DEPARTMENT OF TRANSPORTATION
OFFICE: UTILITIES

# UTILITY PLANS

SR 61, PAULDING COUNTY
PI#621570-
TASK ORDER#1 (JOB ORDER#4)

DRAWING No. 24-76

3/1/2007 GPLN

...\FinalSubmittal\621570-ut76.dgn 5/29/2014 8:50:05 AM vmolinary

| 6/2/2014 11:19:12 AM | Plot file | x:\IMAPClients\ClientFiles\GDOT\2013 Jobs\13114 PI#621570SR61PauldingCo\Deliverables\FinalSubmittal\621570-ut77.dgn(ON-24, 46-49, 60-62)) | STATE | PROJECT NUMBER | SHEET NO. | TOTAL SHEETS |
|---|---|---|---|---|---|---|
| USER:vmollnary | C:\GDOT\GDOTROAD\tables\Gplotborder-half.tbl | | GA | NH000-0018-01(059) | | |

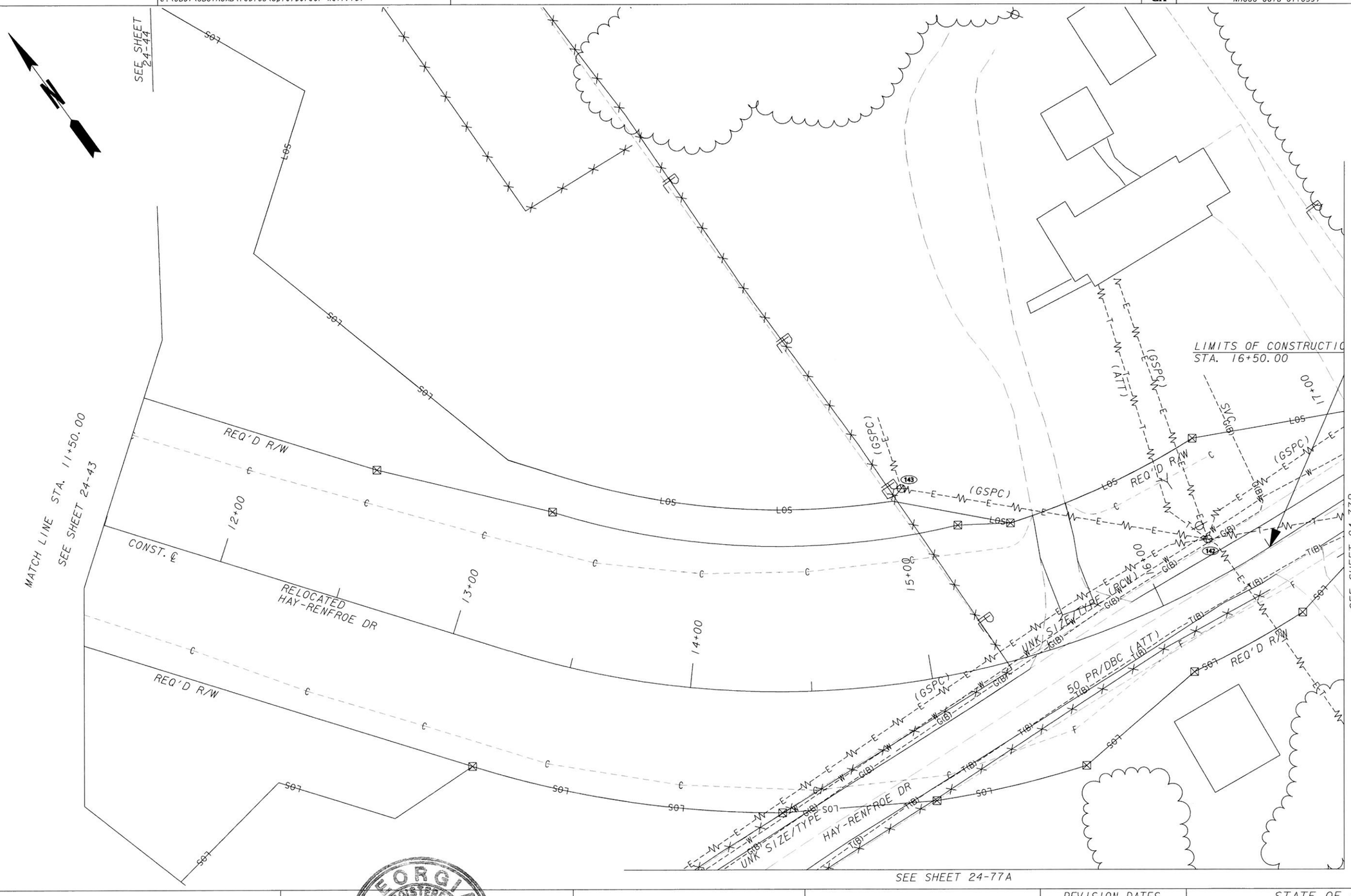


GEORGIA REGISTERED No. 29057 PROFESSIONAL ENGINEER HANNAH J. BELL 6/4/14


InfraMap CORP
Utility Locators • Surveyors • Consulting Engineers
10365 CEDAR LANE, GLEN ALLEN, VA 23059
(804) 550-2937 (800) 863-3748 FAX (804) 550-3296


SCALE IN FEET
0 20 40 80

| REVISION DATES | | |
|---|---|---|
| | | |
| | | |
| | | |
| | | |
| | | |
| | | |
| | | |

STATE OF GEORGIA
DEPARTMENT OF TRANSPORTATION
OFFICE: UTILITIES

# UTILITY PLANS

SR 61, PAULDING COUNTY
PI# 621570-
TASK ORDER#1 (JOB ORDER#4)

DRAWING No. 24-77

3/1/2007 GPLN

...\FinalSubmittal\621570-ut77.dgn 6/2/2014 11:19:12 AM vmolinary

| 5/29/2014 8:51:25 AM | Plot file | x:\IMAPClients\ClientFiles\GDOT\2013 Jobs\13114 PI#621570SR61PauldingCo\Deliverables\FinalSubmittal\621570-ut77A.dgn(ON-24, 46-49, 60-62)) | STATE | PROJECT NUMBER | SHEET NO. | TOTAL SHEETS |
|---|---|---|---|---|---|---|
| USER:vmolinary | C:\GDOT\GDOTROAD\tables\Gplotborder-half.tbl | | GA | NH000-0018-01(059) | | |

SEE SHEET 24-44

SEE SHEET 24-77

SEE SHEET 24-43

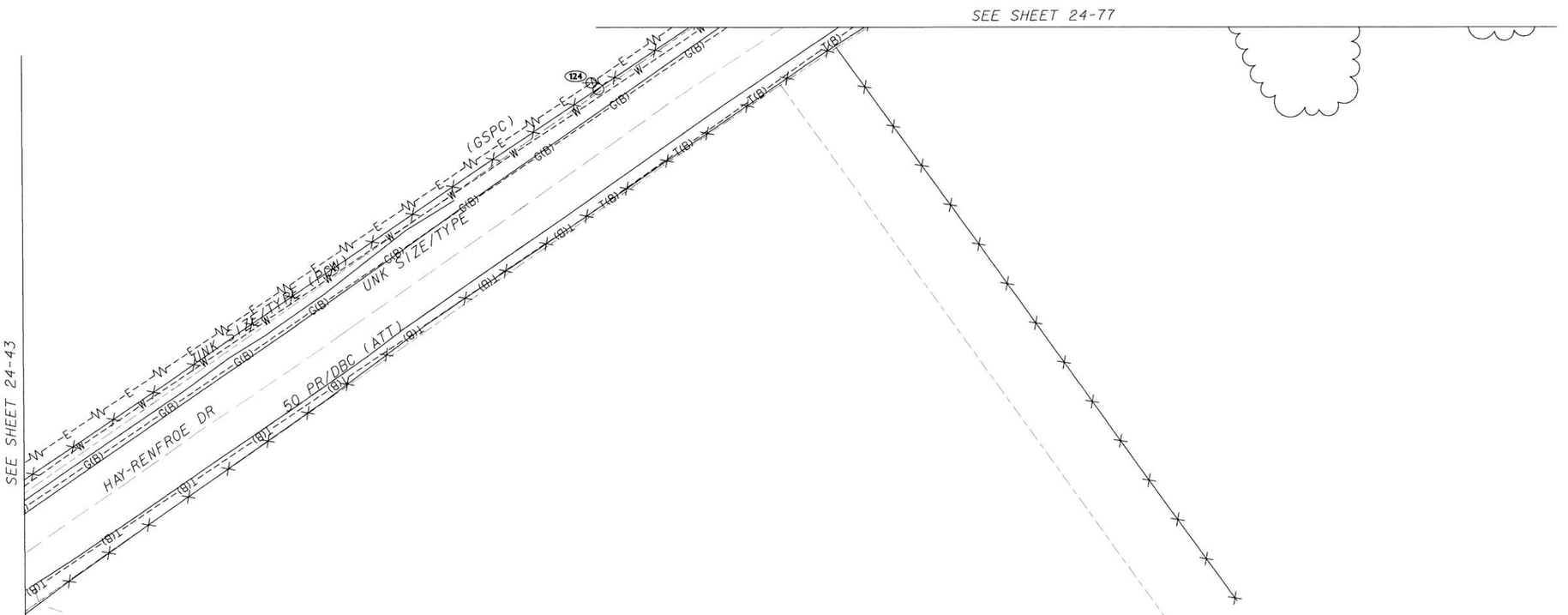


GEORGIA REGISTERED 6/4/14 No. 29697 PROFESSIONAL ENGINEER HANNAH J. BELL

**InfraMap** CORP
*Utility Locators • Surveyors • Consulting Engineers*
10365 CEDAR LANE, GLEN ALLEN, VA 23059
(804) 550-2937 (800) 863-3748 FAX (804) 550-3296

SCALE IN FEET
0 20 40 80

| REVISION DATES | | |
|---|---|---|
| | | |
| | | |
| | | |
| | | |
| | | |
| | | |
| | | |

STATE OF GEORGIA
DEPARTMENT OF TRANSPORTATION
OFFICE: UTILITIES

# UTILITY PLANS

SR 61, PAULDING COUNTY
PI#621570-
TASK ORDER#1 (JOB ORDER#4)

DRAWING No. 24-77A

3/1/2007 GPLN

...\621570-ut77A.dgn 5/29/2014 8:51:25 AM vmolinary

| 6/2/2014 11:20:22 AM | Plot file | x:\IMAPC\Clients\ClientFiles\GDOT\2013 Jobs\13114 PI#621570SR61PauldingCo\Deliverables\FinalSubmittal\621570-ut77B.dgn(ON-24, 46-49, 60-62)) | STATE | PROJECT NUMBER | SHEET NO. | TOTAL SHEETS |
|---|---|---|---|---|---|---|
| USER:vmolinary | C:\GDOT\GDOTROAD\tables\Gplotborder-half.tbl | | GA | NH000-0018-01(059) | | |

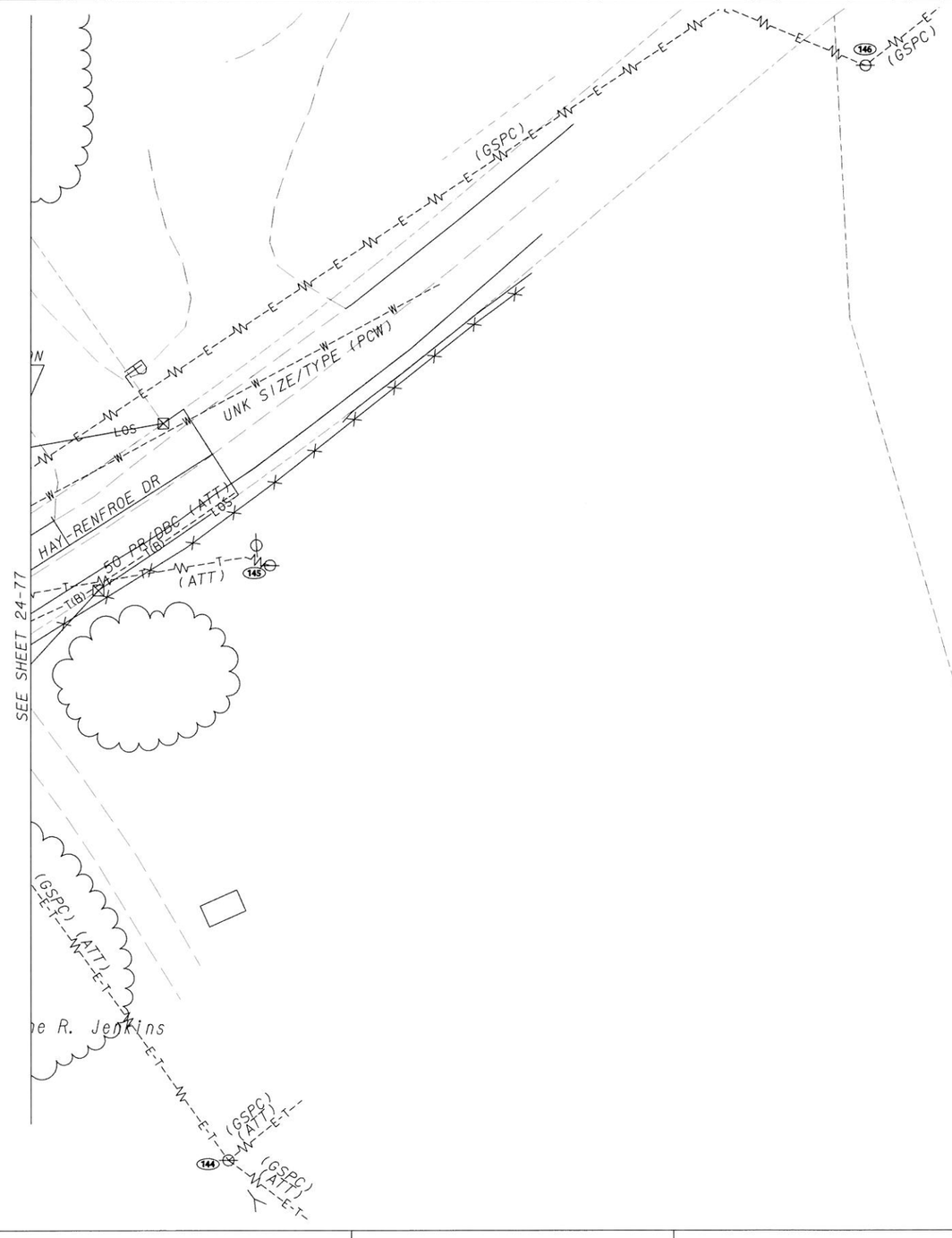


GEORGIA REGISTERED 6/4/14 No. 29697 PROFESSIONAL ENGINEER HANNAH J. BELL

**InfraMap** CORP
*Utility Locators • Surveyors • Consulting Engineers*
10365 CEDAR LANE, GLEN ALLEN, VA 23059
(804) 550-2937 (800) 863-3748 FAX (804) 550-3296

SCALE IN FEET
0 20 40 80

| REVISION DATES | | |
|---|---|---|
| | | |
| | | |
| | | |
| | | |
| | | |
| | | |
| | | |

STATE OF GEORGIA
DEPARTMENT OF TRANSPORTATION
OFFICE: UTILITIES
UTILITY PLANS
SR 61, PAULDING COUNTY
PI#621570-
TASK ORDER#1 (JOB ORDER#4)

DRAWING No. 24-77B

3/1/2007 GPLN

...\621570-ut77B.dgn 6/2/2014 11:20:22 AM vmolinary

| 5/29/2014 9:21:49 AM | Plot file | x:\IMAPClients\ClientFiles\GDOT\2013 Jobs\13114 PI#621570SR61PauldingCo\Deliverables\FinalSubmittal\621570-ut78.dgn(ON=24, 46-49, 60-62)) | STATE | PROJECT NUMBER | SHEET NO. | TOTAL SHEETS |
|---|---|---|---|---|---|---|
| USER:vmollnary | C:\GDOT\GDOTROAD\tables\Gplotborder-half.tbl | | GA | NH000-0018-01(059) | | |

GEORGIA REGISTERED 6/4/14 No. 29897 PROFESSIONAL ENGINEER HANNAH J. BELL

**InfraMap** CORP
*Utility Locators • Surveyors • Consulting Engineers*
10365 CEDAR LANE, GLEN ALLEN, VA 23059
(804) 550-2937 (800) 863-3748 FAX (804) 550-3296

SCALE IN FEET
0 20 40 80

| REVISION DATES | | |
|---|---|---|
| | | |

STATE OF GEORGIA
DEPARTMENT OF TRANSPORTATION
OFFICE: UTILITIES

# UTILITY PLANS

SR 61, PAULDING COUNTY
PI#621570-
TASK ORDER#1 (JOB ORDER#4)

DRAWING No. 24-78

3/1/2007 GPLN

...\FinalSubmittal\621570-ut78.dgn 5/29/2014 9:21:49 AM vmollnary

| 5/29/2014 9:22:56 AM | Plot file | x:\IMAPClients\ClientFiles\GDOT\2013 Jobs\13114 PI#621570SR61PauldingCo\Deliverables\FinalSubmittal\621570-ut78A.dgn(ON=24, 46-49, 60-62)) | STATE | PROJECT NUMBER | SHEET NO. | TOTAL SHEETS |
|---|---|---|---|---|---|---|
| USER:vmolinary | C:\GDOT\GDOTROAD\tables\Gplotborder-half.tbl | | GA | NH000-0018-01(059) | | |

SEE SHEET 24-78

GEORGIA
REGISTERED
6/4/14
No. 29697
PROFESSIONAL
ENGINEER
HANNAH J. BELL

**InfraMap** CORP
*Utility Locators • Surveyors • Consulting Engineers*
10365 CEDAR LANE, GLEN ALLEN, VA 23059
(804) 550-2937 (800) 863-3748 FAX (804) 550-3296

SCALE IN FEET
0 20 40 80

| REVISION DATES | | |
|---|---|---|
| | | |

STATE OF GEORGIA
DEPARTMENT OF TRANSPORTATION
OFFICE: UTILITIES

# UTILITY PLANS

SR 61, PAULDING COUNTY
PI#621570-
TASK ORDER#1 (JOB ORDER#4)

DRAWING No. 24-78A

3/1/2007 GPLN

...\621570-ut78A.dgn 5/29/2014 9:22:56 AM vmolinary

| 5/29/2014 9:26:11 AM | Plot file | x:\IMAPClients\ClientFiles\GDOT\2013 Jobs\13114 PI621570SR61PauldingCo\Deliverables\FinalSubmittal\621570-ut79.dgn(ON-24, 46-49, 60-62)) | STATE | PROJECT NUMBER | SHEET NO. | TOTAL SHEETS |
|---|---|---|---|---|---|---|
| USER:vmollnary | C:\GDOT\GDOTROAD\tables\Gplotborder-half.tbl | | GA | NH000-0018-01(059) | | |

MATCH LINE SHEET 24-79B

MATCH LINE SHEET 24-79A

MATCH LINE STA. 29+00.00
SEE SHEET 24-80

PAVED DRAIN

PAVED DRAIN

LIMITS OF CONSTRUCTION
STA. 24+30.61
MATCH EXIST

DI (PCW)

DI (PCW)

(GPC) TRANSMISSION

ACADEMY DR

VERNOY AIKEN RD

US 278 / SR 6

CONST. ℄

D.I.

D.I.

24+00

25+00

26+00

27+00

28+00

UNK SIZE/TYPE

UNK SIZE/TYPE

UNK SIZE/TYPE

TO LOOP

NO TCPB FOUND

NO INFORMATION OR KNOWLEDGE FOR FH AS PER LANE TISON WITH PAULDING COUNTY WATER ON 5-17-13.

SSMH 9
TOP SSMH = 1012.71
INV. IN = 996.58 8" PLA
INV. OUT = 996.40 8" PLA
M.H.

8" PLA

8" PLA

Paulding County

GEORGIA
REGISTERED
6/4/14
No. 29897
PROFESSIONAL
ENGINEER
HANNAH J. BELL

InfraMap CORP
Utility Locators • Surveyors • Consulting Engineers
10365 CEDAR LANE, GLEN ALLEN, VA 23059
(804) 550-2937 (800) 863-3748 FAX (804) 550-3296

SCALE IN FEET
0 20 40 80

| REVISION DATES | | |
|---|---|---|
| | | |
| | | |
| | | |
| | | |
| | | |
| | | |
| | | |

STATE OF GEORGIA
DEPARTMENT OF TRANSPORTATION
OFFICE: UTILITIES

# UTILITY PLANS

SR 61, PAULDING COUNTY
PI#621570-
TASK ORDER#1 (JOB ORDER#4)

DRAWING No. 24-79

3/1/2007 GPLN

...\FinalSubmittal\621570-ut79.dgn 5/29/2014 9:26:10 AM vmolinary

| 5/29/2014 9:28:08 AM<br>USER:vmolinary | Plot file<br>C:\GDOT\GDOTROAD\tables\Gplotborder-half.tbl | x:\IMAPClients\ClientFiles\GDOT\2013 Jobs\13114 PI#621570SR61PauldingCo\Deliverables\FinalSubmittal\621570-ut79A.dgn(ON-24, 46-49, 60-62)) | STATE<br>GA | PROJECT NUMBER<br>NH000-0018-01(059) | SHEET NO. | TOTAL SHEETS |
|---|---|---|---|---|---|---|

MATCH LINE SHEET 24-79B

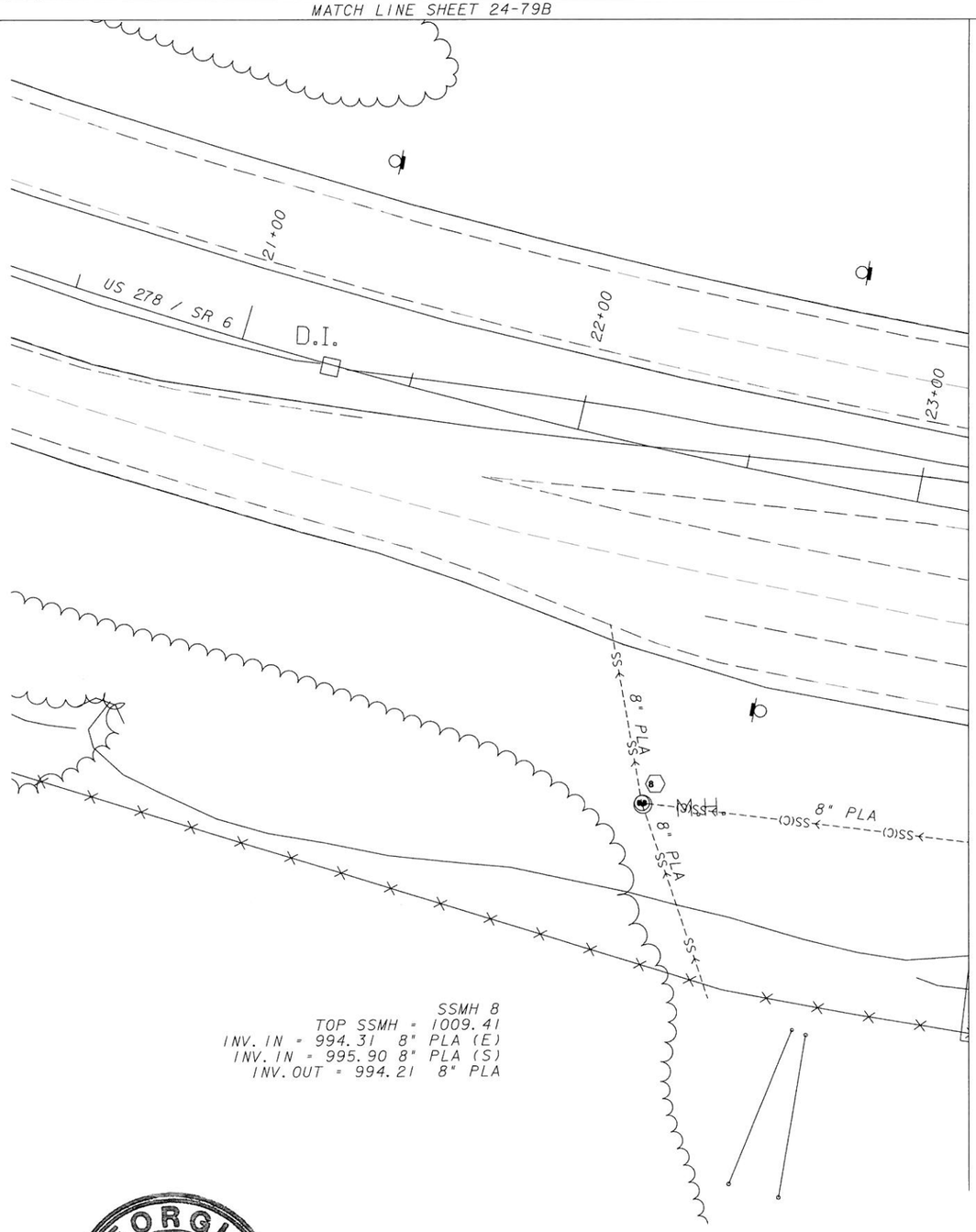


MATCH LINE SHEET 24-79

N

GEORGIA REGISTERED 6/4/14 No. 29697 PROFESSIONAL ENGINEER HANNAH J. BELL

**InfraMap** CORP

Utility Locators • Surveyors • Consulting Engineers

10365 CEDAR LANE, GLEN ALLEN, VA 23059
(804) 550-2937 (800) 863-3748 FAX (804) 550-3296

SCALE IN FEET
0 20 40 80

| REVISION DATES | | |
|---|---|---|
| | | |
| | | |
| | | |
| | | |
| | | |
| | | |
| | | |

STATE OF GEORGIA
DEPARTMENT OF TRANSPORTATION
OFFICE: UTILITIES

# UTILITY PLANS

SR 61, PAULDING COUNTY
PI#621570-
TASK ORDER#1 (JOB ORDER#4)

DRAWING No. 24-79A

3/1/2007 GPLN

...\621570-ut79A.dgn 5/29/2014 9:28:08 AM vmolinary

| 5/29/2014 9:29:35 AM<br>USER:vmolinary | Plot file<br>C:\GDOT\GDOTROAD\tables\Gplotborder-half.tbl | x:\IMAPClients\ClientFiles\GDOT\2013 Jobs\13114 PI621570SR61PauldingCo\Deliverables\FinalSubmittal\621570-ut79B.dgn(ON-24, 46-49, 60-62)) | STATE | PROJECT NUMBER | SHEET NO. | TOTAL SHEETS |
|---|---|---|---|---|---|---|
| | | | GA | NH000-0018-01(059) | | |

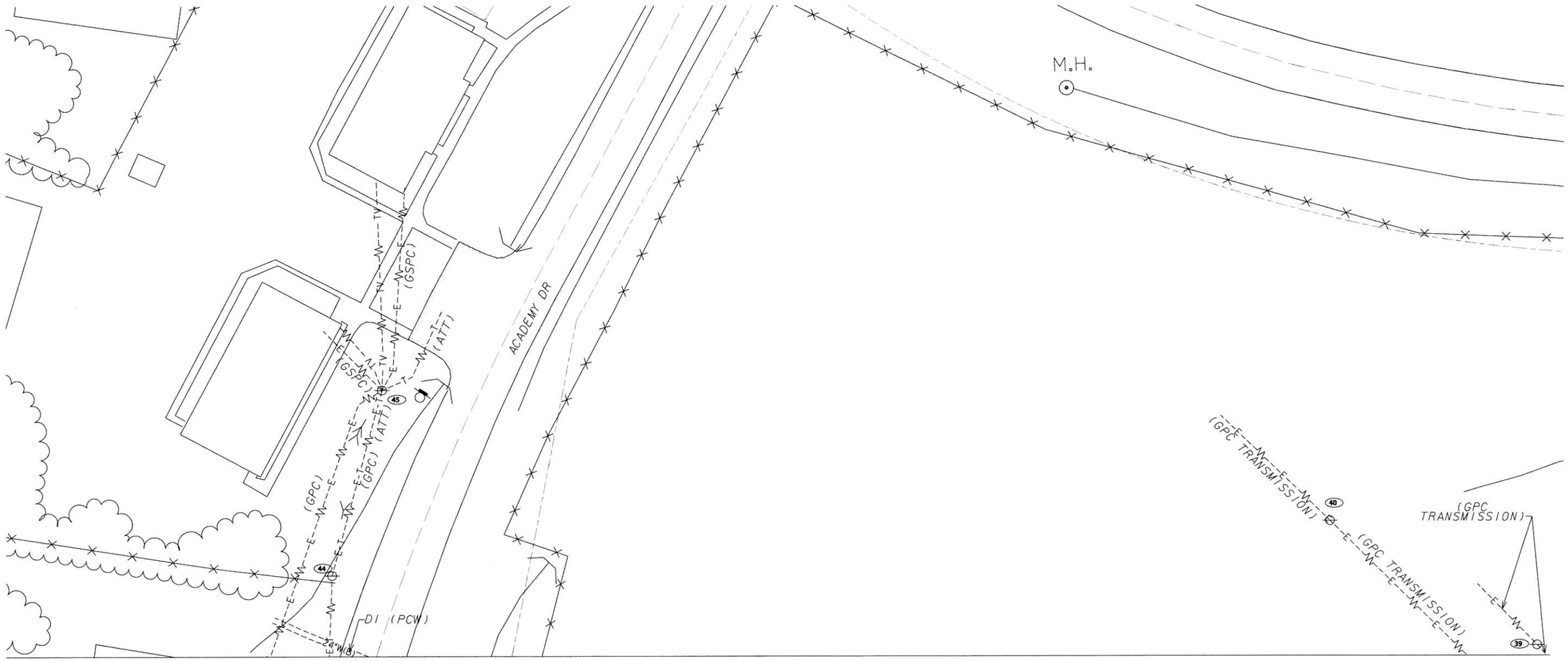


MATCH LINE SHEET 24-79

GEORGIA REGISTERED 6/4/14 No. 29607 PROFESSIONAL ENGINEER HANNAH J. BELL

InfraMap CORP
Utility Locators • Surveyors • Consulting Engineers
10365 CEDAR LANE, GLEN ALLEN, VA 23059
(804) 550-2937 (800) 863-3748 FAX (804) 550-3296

SCALE IN FEET
0 20 40 80

| REVISION DATES | | |
|---|---|---|
| | | |
| | | |
| | | |
| | | |
| | | |
| | | |
| | | |

STATE OF GEORGIA
DEPARTMENT OF TRANSPORTATION
OFFICE: UTILITIES
UTILITY PLANS
SR 61, PAULDING COUNTY
PI#621570-
TASK ORDER#1 (JOB ORDER#4)

DRAWING No. 24-79B

3/1/2007 GPLN
...\621570-ut79B.dgn 5/29/2014 9:29:34 AM vmolinary

| 5/29/2014 9:35:38 AM | Plot file | x:\IMAP Clients\Client Files\GDOT\2013 Jobs\13114 PI#621570 SR61 Paulding Co\Deliverables\Final Submittal\621570-ut80.dgn (ON=24, 45-49, 60-62)) | STATE | PROJECT NUMBER | SHEET NO. | TOTAL SHEETS |
|---|---|---|---|---|---|---|
| USER:vmolinary | C:\GDOT\GDOTROAD\tables\Gplotborder-half.tbl | | GA | NH000-0018-01(059) | | |

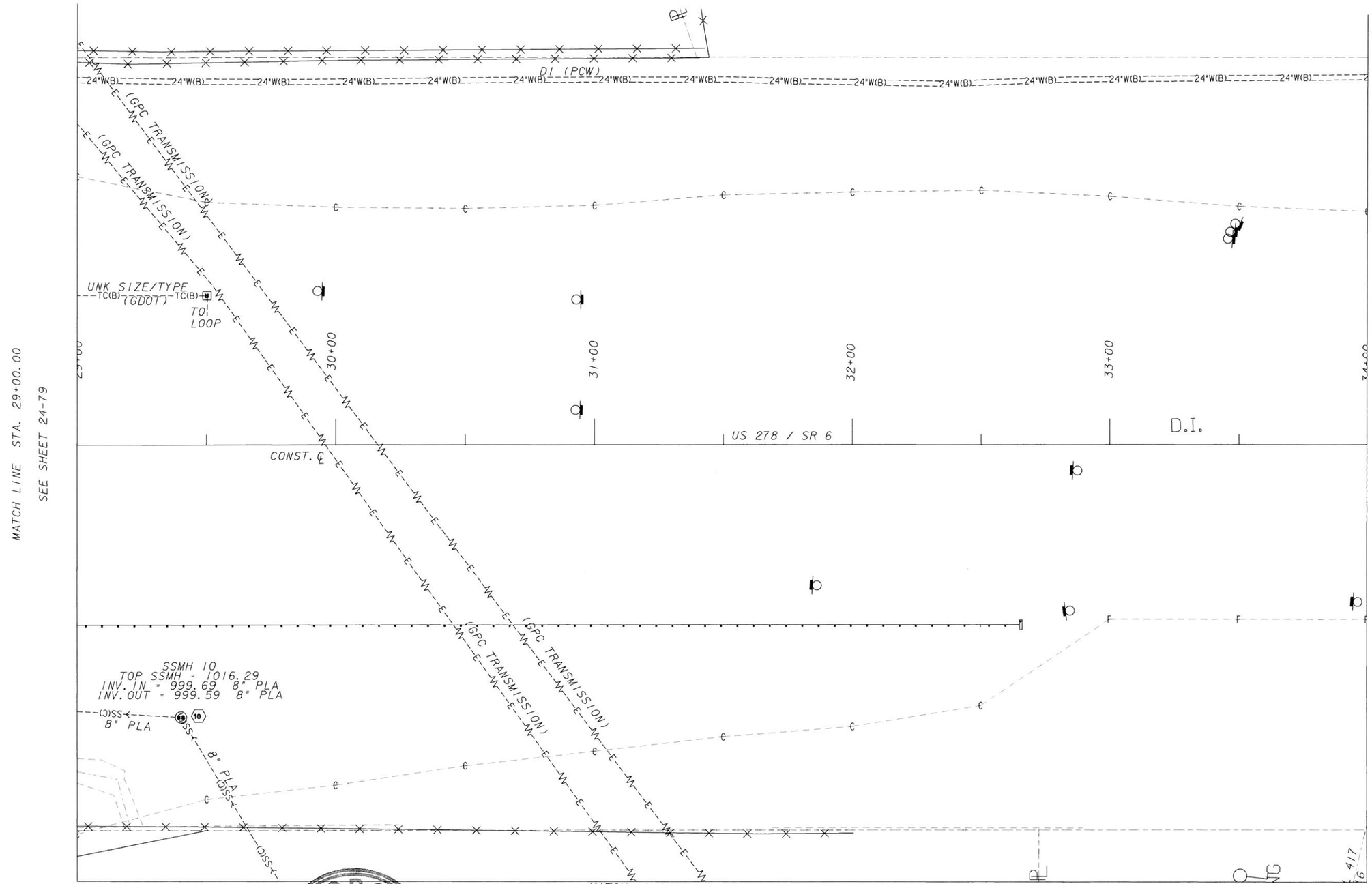


GEORGIA REGISTERED 6/4/14 No. 29697 PROFESSIONAL ENGINEER HANNAH J. BELL

**InfraMap** CORP
Utility Locators • Surveyors • Consulting Engineers
10365 CEDAR LANE, GLEN ALLEN, VA 23059
(804) 550-2937 (800) 863-3748 FAX (804) 550-3296

SCALE IN FEET
0 20 40 80

| REVISION DATES | | |
|---|---|---|
| | | |

STATE OF GEORGIA
DEPARTMENT OF TRANSPORTATION
OFFICE: UTILITIES

# UTILITY PLANS

SR 61, PAULDING COUNTY
PI#621570-
TASK ORDER#1 (JOB ORDER#4)

DRAWING No. 24-80

3/1/2007 GPLN

...\FinalSubmittal\621570-ut80.dgn 5/29/2014 9:35:38 AM vmolinary

| 5/29/2014 9:37:14 AM | Plot file | x:\IMAPClients\ClientFiles\GDOT\2013 Jobs\13114 PI621570SR61PauldingCo\Deliverables\FinalSubmittal\621570-ut80A.dgn(ON-24, 45-49, 60-62)) | STATE | PROJECT NUMBER | SHEET NO. | TOTAL SHEETS |
|---|---|---|---|---|---|---|
| USER:vmollnary | C:\GDOT\GDOTROAD\tables\Gplotborder-half.tbl | | GA | NH000-0018-01(059) | | |

MATCH LINE SHEET 24-80

(GPC TRANSMISSION)

(GPC TRANSMISSION)

(GPC TRANSMISSION)

(GPC TRANSMISSION)

53

52

SS 8" PLA

SSMH 11
TOP SSMH = 1014.29
INV. IN = 1006.78 8" PLA
INV. OUT = 1006.71 8" PLA

86

PARKING

PARKING

PARKING

N

GEORGIA
REGISTERED
No. 29697
PROFESSIONAL
ENGINEER
HANNAH J. BELL
6/4/14


InfraMap CORP
Utility Locators • Surveyors • Consulting Engineers
10365 CEDAR LANE, GLEN ALLEN, VA 23059
(804) 550-2937 (800) 863-3748 FAX (804) 550-3296


SCALE IN FEET
0 20 40 80

| REVISION DATES | | |
|---|---|---|
| | | |
| | | |
| | | |
| | | |
| | | |
| | | |
| | | |
| | | |

STATE OF GEORGIA
DEPARTMENT OF TRANSPORTATION
OFFICE: UTILITIES

# UTILITY PLANS

SR 61, PAULDING COUNTY
PI#621570-
TASK ORDER#1 (JOB ORDER#4)

DRAWING No. 24-80A

3/1/2007 GPLN

...\621570-ut80A.dgn 5/29/2014 9:37:14 AM vmolinary

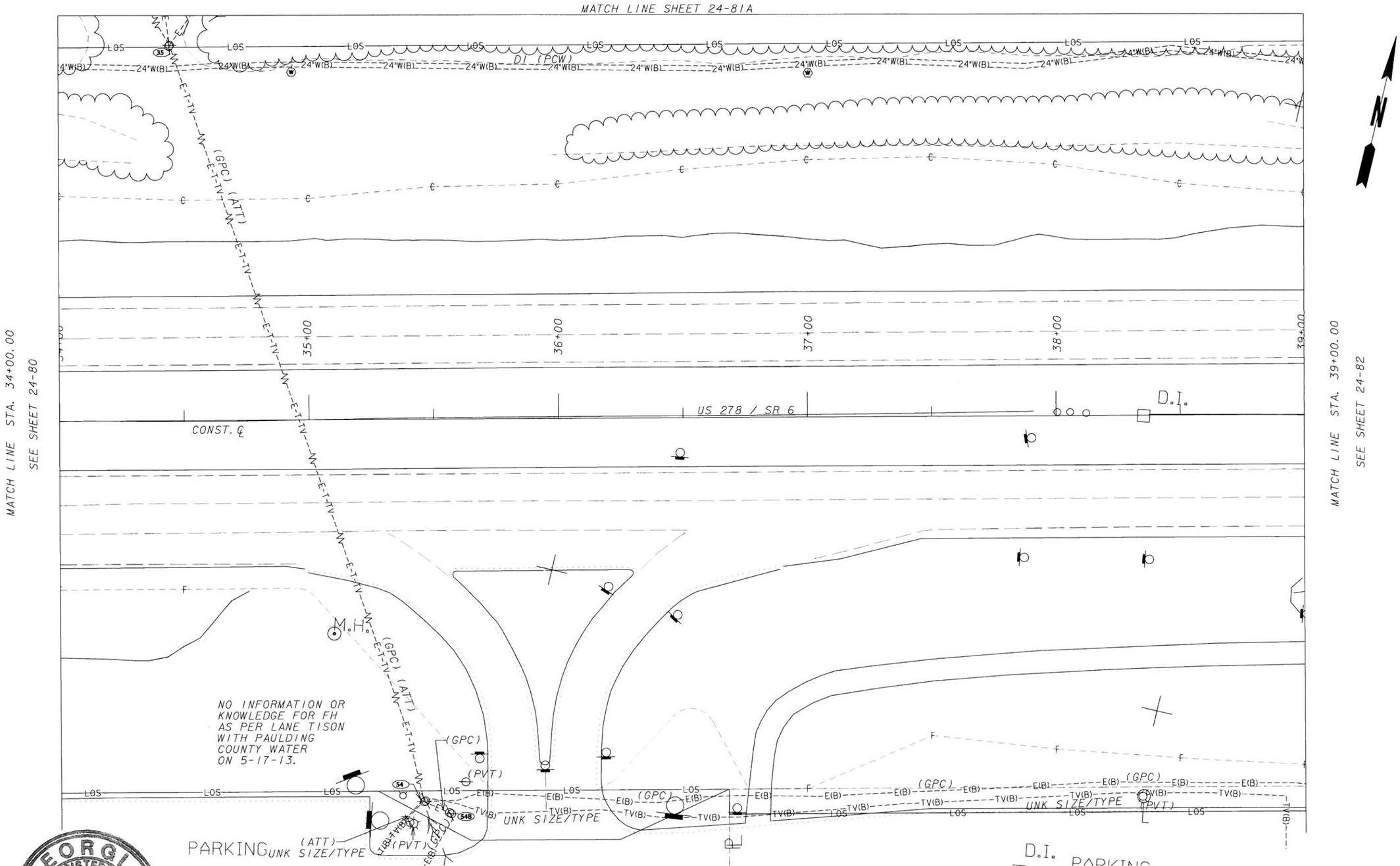


GEORGIA REGISTERED 6/4/14 No. 29697 PROFESSIONAL ENGINEER HANNAH J. BELL

**InfraMap** CORP
Utility Locators • Surveyors • Consulting Engineers
10365 CEDAR LANE, GLEN ALLEN, VA 23059
(804) 550-2937 (800) 863-3748 FAX (804) 550-3296

SCALE IN FEET
0 20 40 80

REVISION DATES

STATE OF GEORGIA
DEPARTMENT OF TRANSPORTATION
OFFICE: UTILITIES
UTILITY PLANS
SR 61, PAULDING COUNTY
PI#621570-
TASK ORDER#1 (JOB ORDER#4)

DRAWING No. 24-81

| 5/29/2014 9:39:41 AM<br>USER:vmolinary | Plot file<br>C:\GDOT\GDOTROAD\tables\Gplotborder-half.tbl | x:\IMAPClients\ClientFiles\GDOT\2013 Jobs\13114 PI621570SR61PauldingCo\Deliverables\FinalSubmittal\621570-ut81A.dgn(ON=24, 45-49, 60-62)) | STATE<br>GA | PROJECT NUMBER<br>NH000-0018-01(059) | SHEET NO. | TOTAL SHEETS |
|---|---|---|---|---|---|---|

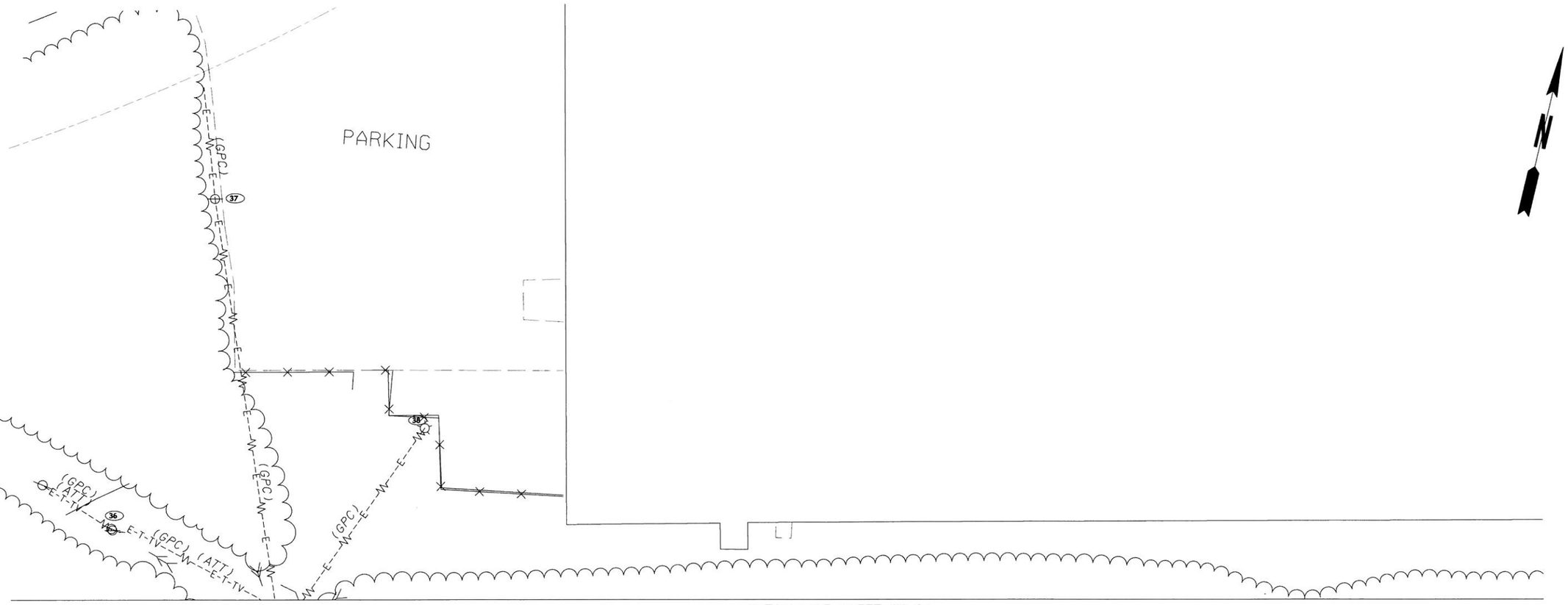


MATCH LINE SHEET 24-81

GEORGIA
REGISTERED
6/4/14
No. 29697
PROFESSIONAL
ENGINEER
HANNAH J. BELL


InfraMap CORP
Utility Locators • Surveyors • Consulting Engineers
10365 CEDAR LANE, GLEN ALLEN, VA 23059
(804) 550-2937 (800) 863-3748 FAX (804) 550-3296


SCALE IN FEET
0 20 40 80

REVISION DATES

STATE OF GEORGIA
DEPARTMENT OF TRANSPORTATION
OFFICE: UTILITIES

# UTILITY PLANS

SR 61, PAULDING COUNTY
PI#621570-
TASK ORDER#1 (JOB ORDER#4)

DRAWING No. 24-81A

3/1/2007 GPLN
...\621570-ut81A.dgn 5/29/2014 9:39:41 AM vmolinary

| 5/29/2014 9:42:13 AM | Plot file | x:\IMAPClients\ClientFiles\GDOT\2013 Jobs\13114 PI#621570SR61PauldingCo\Deliverables\FinalSubmittal\621570-ut82.dgn(ON-24, 45-49, 60-62)) | STATE | PROJECT NUMBER | SHEET NO. | TOTAL SHEETS |
|---|---|---|---|---|---|---|
| USER:vmolinary | C:\GDOT\GDOTROAD\tables\Gplotborder-half.tbl | | GA | NH000-0018-01(059) | | |

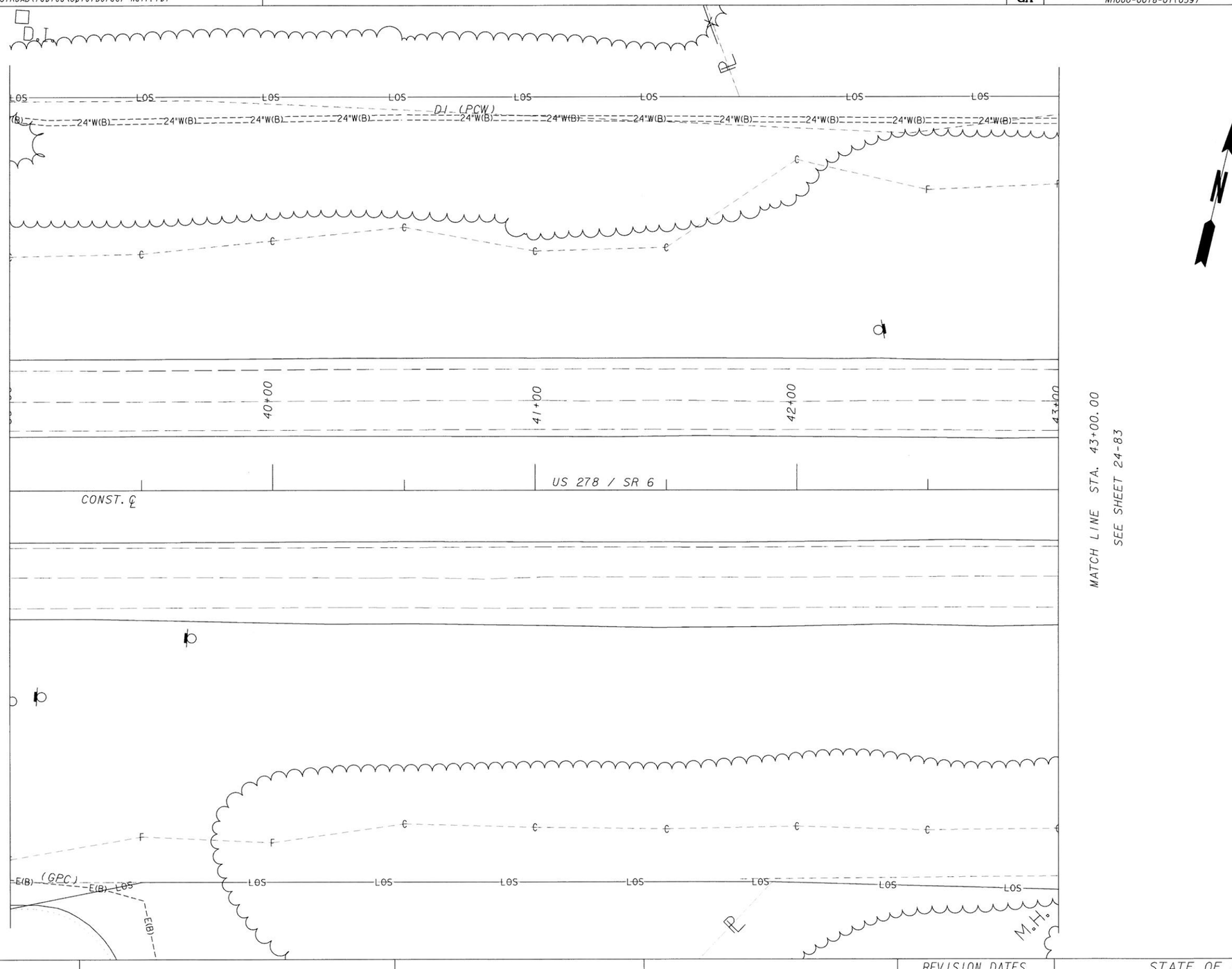


GEORGIA REGISTERED 6/4/14 No. 29697 PROFESSIONAL ENGINEER HANNAH J. BELL


InfraMap CORP
Utility Locators • Surveyors • Consulting Engineers
10365 CEDAR LANE, GLEN ALLEN, VA 23059
(804) 550-2937 (800) 863-3748 FAX (804) 550-3296


SCALE IN FEET
0 20 40 80

| REVISION DATES | | |
|---|---|---|
| | | |
| | | |
| | | |
| | | |
| | | |
| | | |
| | | |

STATE OF GEORGIA
DEPARTMENT OF TRANSPORTATION
OFFICE: UTILITIES

# UTILITY PLANS

SR 61, PAULDING COUNTY
PI#621570-
TASK ORDER#1 (JOB ORDER#4)

DRAWING No. 24-82

3/1/2007 GPLN

...\FinalSubmittal\621570-ut82.dgn 5/29/2014 9:42:13 AM vmolinary

| 5/29/2014 9:43:11 AM | Plot file | x:\IMAPClients\ClientFiles\GDOT\2013 Jobs\13114 PI621570SR61PauldingCo\Deliverables\FinalSubmittal\621570-ut83.dgn(ON=24,46-49,60-62)) | STATE | PROJECT NUMBER | SHEET NO. | TOTAL SHEETS |
|---|---|---|---|---|---|---|
| USER:vmolinary | C:\GDOT\GDOTROAD\tables\Gplotborder-half.tbl | | GA | NH000-0018-01(059) | | |

WATER RECORDS NOT AVAILABLE FOR THIS AREA. WATER SHOWN AS PER LANE TISON WITH PAULDING COUNTY WATER.

LOS

SEE SHEET 24-51

DI (PCW)

24'W(B)

44+00

45+00

46+00

47+00

MATCH LINE STA. 43+00.00
SEE SHEET 24-82

MATCH LINE STA. 47+00.00
SEE SHEET 24-50

US 278 / SR 6

CONST. ℄

TO LOOP

(GDOT)

TC(B)

N

GEORGIA
REGISTERED
6/4/14
No. 25697
PROFESSIONAL
ENGINEER
HANNAH J. BELL

InfraMap CORP
Utility Locators • Surveyors • Consulting Engineers
10365 CEDAR LANE, GLEN ALLEN, VA 23059
(804) 550-2937 (800) 863-3748 FAX (804) 550-3296

SCALE IN FEET
0 20 40 80

| REVISION DATES | | |
|---|---|---|
| | | |
| | | |
| | | |
| | | |
| | | |
| | | |

STATE OF GEORGIA
DEPARTMENT OF TRANSPORTATION
OFFICE: UTILITIES

# UTILITY PLANS

SR 61, PAULDING COUNTY
PI#621570-
TASK ORDER#1 (JOB ORDER#4)

DRAWING No. 24-83

3/1/2007 GPLN

...\FinalSubmittal\621570-ut83.dgn 5/29/2014 9:43:11 AM vmolinary

| 5/29/2014 9:44:30 AM | Plot file | x:\IMAPClients\ClientFiles\GDOT\2013 Jobs\13114 PI621570SR61PauldingCo\Deliverables\FinalSubmittal\621570-ut84.dgn(ON-24, 46-49, 60-62)) | STATE | PROJECT NUMBER | SHEET NO. | TOTAL SHEETS |
|---|---|---|---|---|---|---|
| USER:vmolinary | C:\GDOT\GDOTROAD\tables\Gplotborder-half.tbl | | GA | NH000-0018-01(059) | | |

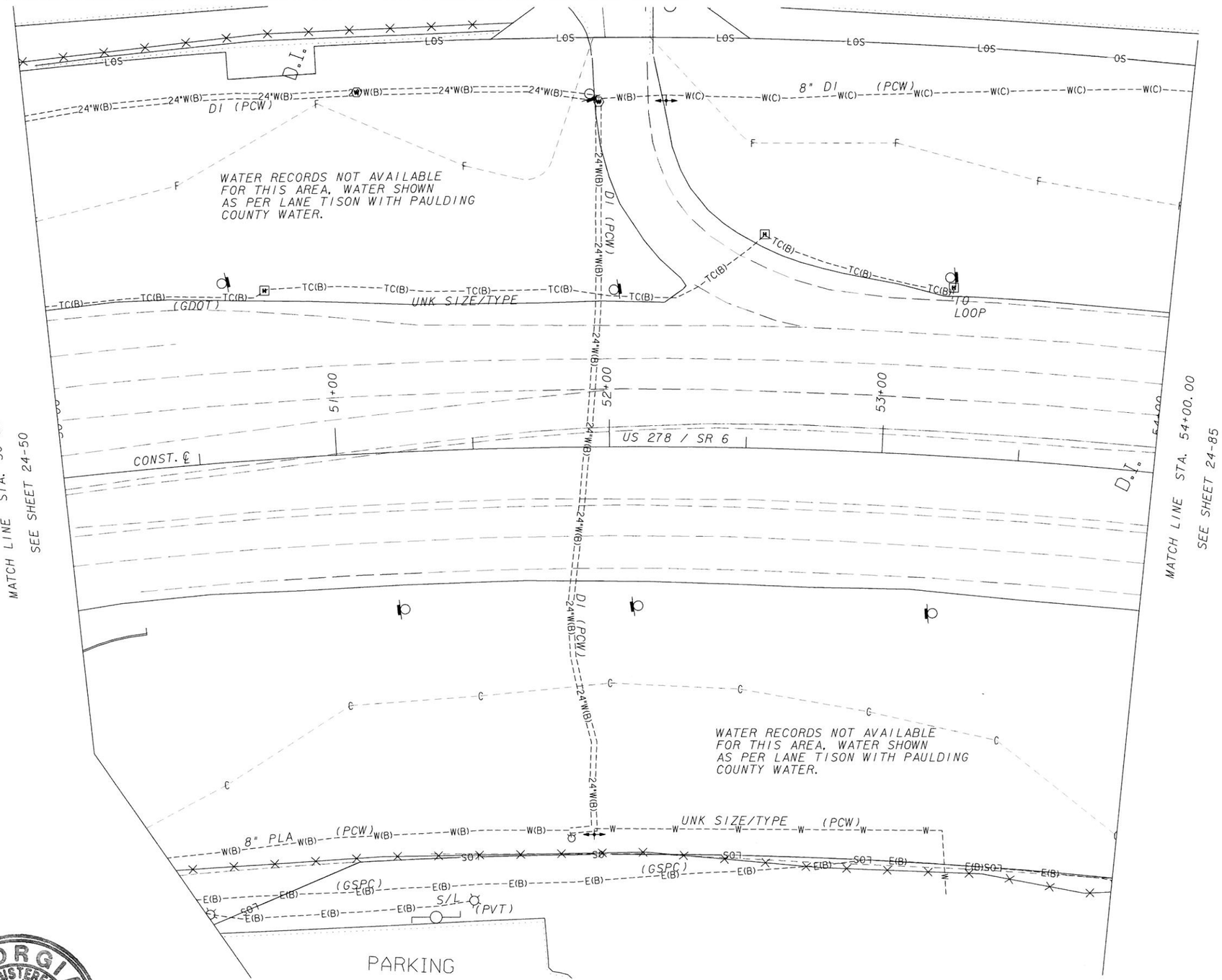


GEORGIA REGISTERED 6/4/15 No. 29697 PROFESSIONAL ENGINEER HANNAH J. BELL

**InfraMap** corp.
Utility Locators • Surveyors • Consulting Engineers
10365 CEDAR LANE, GLEN ALLEN, VA 23059
(804) 550-2937 (800) 863-3748 FAX (804) 550-3296

SCALE IN FEET
0 20 40 80

| REVISION DATES | | |
|---|---|---|
| | | |

STATE OF GEORGIA
DEPARTMENT OF TRANSPORTATION
OFFICE: UTILITIES

# UTILITY PLANS

SR 61, PAULDING COUNTY
PI#621570-
TASK ORDER#1 (JOB ORDER#4)

DRAWING No. 24-84

3/1/2007 GPLN

...\FinalSubmittal\621570-ut84.dgn 5/29/2014 9:44:30 AM vmolinary

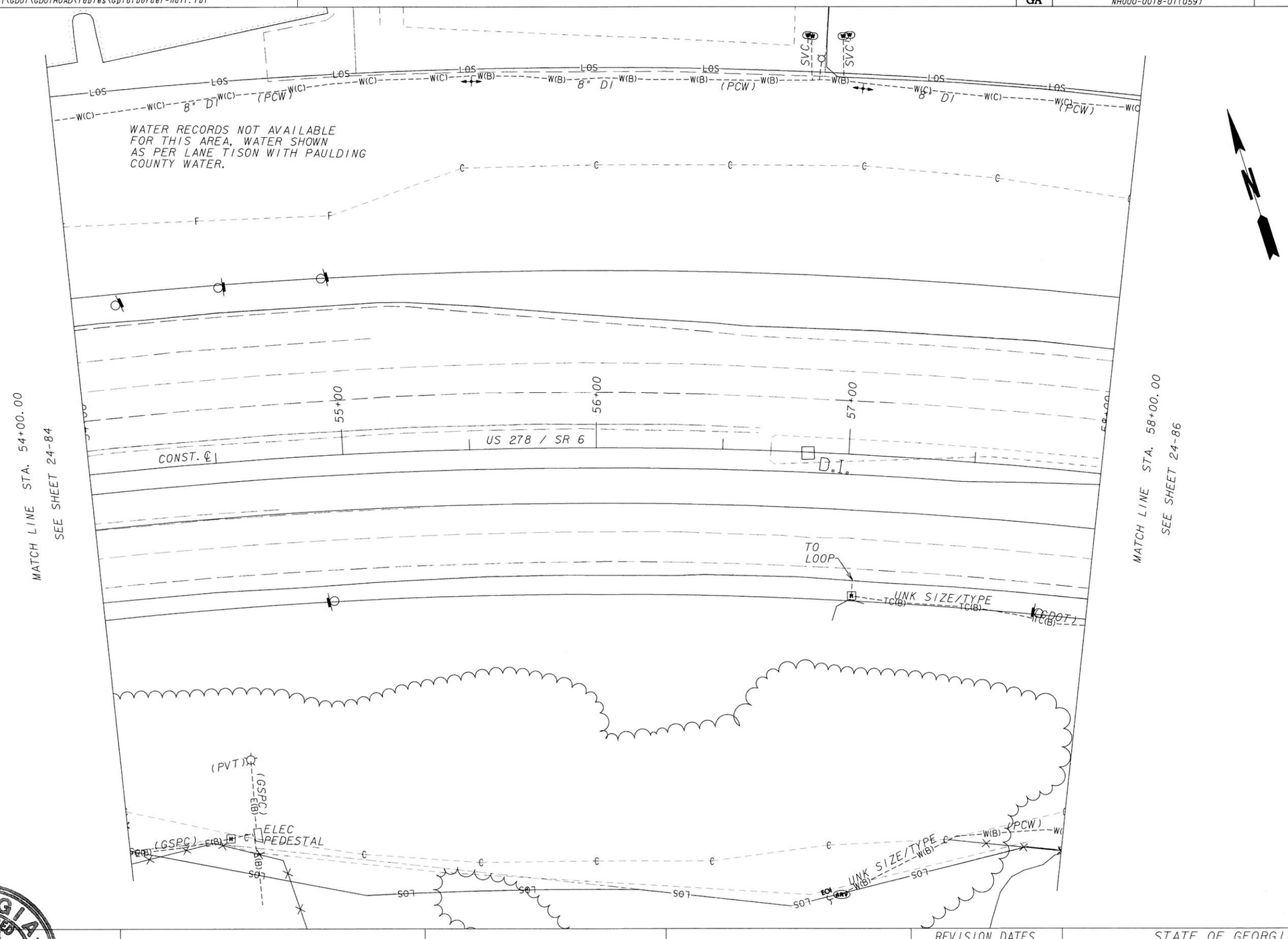


GEORGIA
REGISTERED
6/4/14
No. 29697
PROFESSIONAL
ENGINEER
HANNAH J. BELL

**InfraMap** CORP
*Utility Locators • Surveyors • Consulting Engineers*
10365 CEDAR LANE, GLEN ALLEN, VA 23059
(804) 550-2937 (800) 863-3748 FAX (804) 550-3296

SCALE IN FEET
0 20 40 80

| REVISION DATES | | |
|---|---|---|
| | | |
| | | |
| | | |
| | | |
| | | |
| | | |
| | | |

STATE OF GEORGIA
DEPARTMENT OF TRANSPORTATION
OFFICE: UTILITIES

# UTILITY PLANS

SR 61, PAULDING COUNTY
PI#621570-
TASK ORDER#1 (JOB ORDER#4)

DRAWING No. 24-85

3/1/2007 GPLN

| 5/29/2014 | 9:56:38 AM | Plot file | x:\IMAPC\Clients\ClientFiles\GDOT\2013 Jobs\13114 PI#621570SR61PauldingCo\Deliverables\FinalSubmittal\621570-ut86.dgn(ON-24, 46-49, 60-62)) | STATE | PROJECT NUMBER | SHEET NO. | TOTAL SHEETS |
|---|---|---|---|---|---|---|---|
| USER:vmolinary | | C:\GDOT\GDOTROAD\tables\Gplotborder-half.tbl | | GA | NH000-0018-01(059) | | |

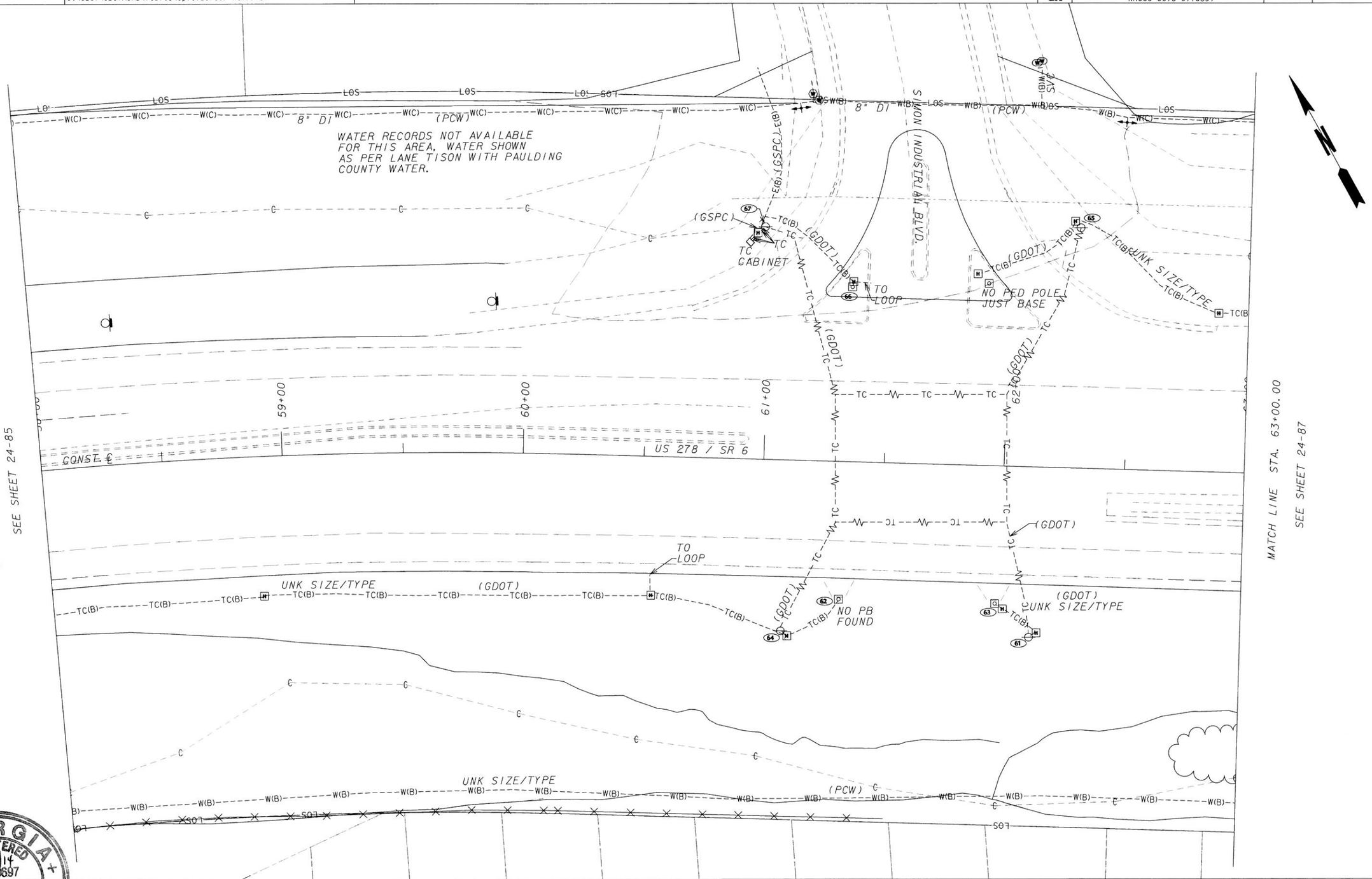


GEORGIA
REGISTERED
6/4/14
No. 29697
PROFESSIONAL
ENGINEER
HANNAH J. BELL

InfraMap CORP
Utility Locators • Surveyors • Consulting Engineers
10365 CEDAR LANE, GLEN ALLEN, VA 23059
(804) 550-2937 (800) 863-3748 FAX (804) 550-3296

SCALE IN FEET
0 20 40 80

| REVISION DATES | | |
|---|---|---|
| | | |

STATE OF GEORGIA
DEPARTMENT OF TRANSPORTATION
OFFICE: UTILITIES

# UTILITY PLANS

SR 61, PAULDING COUNTY
PI#621570-
TASK ORDER#1 (JOB ORDER#4)

DRAWING No. 24-86

3/1/2007 GPLN

...\FinalSubmittal\621570-ut86.dgn 5/29/2014 9:56:38 AM vmolinary

| 6/2/2014 11:20:54 AM | Plot file | x:\IMAPClients\ClientFiles\GDOT\2013 Jobs\13114 PI621570SR61PauldingCo\Deliverables\FinalSubmittal\621570-ut87.dgn(ON=24,45-49,60-62)) | STATE | PROJECT NUMBER | SHEET NO. | TOTAL SHEETS |
|---|---|---|---|---|---|---|
| USER:vmollinary | C:\GDOT\GDOTROAD\tables\Gplotborder-half.tbl | | GA | NH000-0018-01(059) | | |

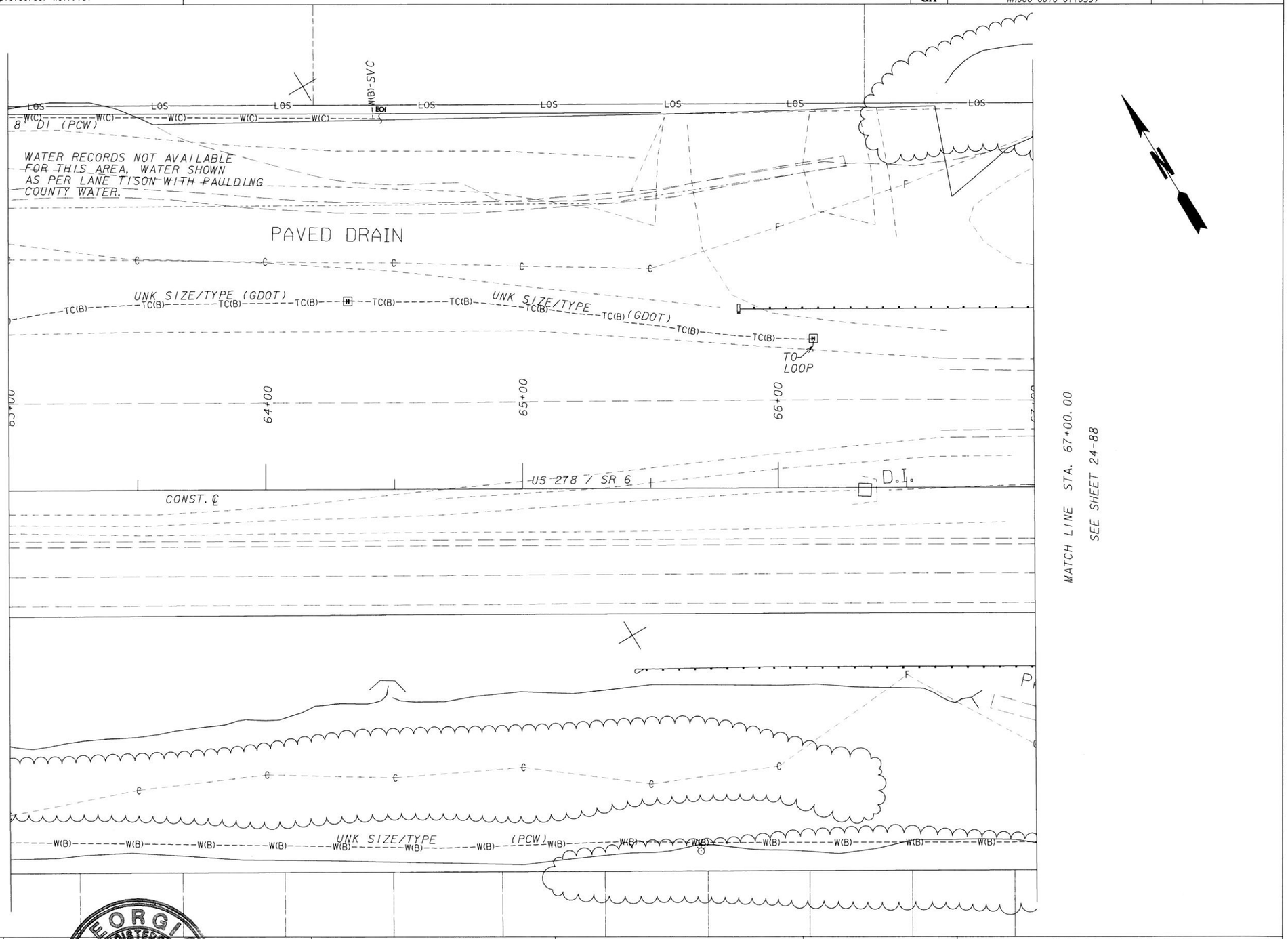


GEORGIA REGISTERED 6/4/14 No. 29697 PROFESSIONAL ENGINEER HANNAH J. BELL


InfraMap CORP
Utility Locators • Surveyors • Consulting Engineers
10365 CEDAR LANE, GLEN ALLEN, VA 23059
(804) 550-2937 (800) 863-3748 FAX (804) 550-3296


SCALE IN FEET
0 20 40 80

| REVISION DATES | | |
|---|---|---|
| | | |
| | | |
| | | |
| | | |
| | | |
| | | |
| | | |

STATE OF GEORGIA
DEPARTMENT OF TRANSPORTATION
OFFICE: UTILITIES

# UTILITY PLANS

SR 61, PAULDING COUNTY
PI#621570-
TASK ORDER#1 (JOB ORDER#4)

DRAWING No. 24-87

3/1/2007 GPLN

...\FinalSubmittal\621570-ut87.dgn 6/2/2014 11:20:54 AM vmolinary

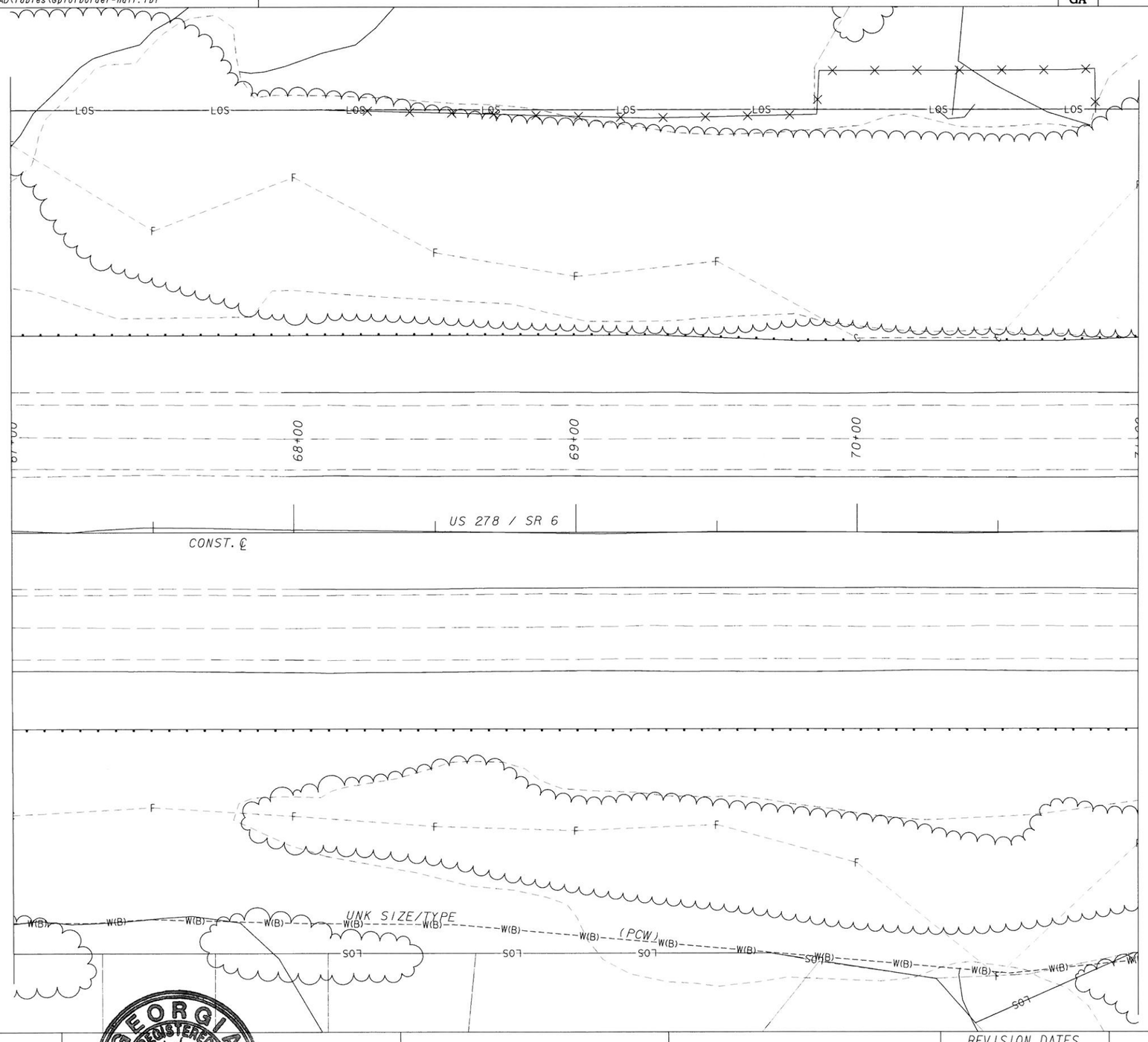


GEORGIA REGISTERED 6/4/14 No. 29697 PROFESSIONAL ENGINEER HANNAH J BELL


InfraMap CORP
Utility Locators • Surveyors • Consulting Engineers
10365 CEDAR LANE, GLEN ALLEN, VA 23059
(804) 550-2937 (800) 863-3748 FAX (804) 550-3296


SCALE IN FEET
0 20 40 80

| REVISION DATES | | |
|---|---|---|
| | | |
| | | |
| | | |
| | | |
| | | |
| | | |
| | | |

STATE OF GEORGIA
DEPARTMENT OF TRANSPORTATION
OFFICE: UTILITIES

# UTILITY PLANS

SR 61, PAULDING COUNTY
PI#621570-
TASK ORDER#1 (JOB ORDER#4)

DRAWING No. 24-88

3/1/2007 GPLN

...\FinalSubmittal\621570-ut88.dgn 5/29/2014 9:59:49 AM vmollnary

| 5/29/2014 10:01:15 AM | Plot file | x:\IMAPClients\ClientFiles\GDOT\2013 Jobs\13114 PI621570SR61PauldingCo\Deliverables\FinalSubmittal\621570-ut89.dgn(ON-24, 45-49, 60-62)) | STATE | PROJECT NUMBER | SHEET NO. | TOTAL SHEETS |
|---|---|---|---|---|---|---|
| USER:vmollinary | C:\GDOT\GDOTROAD\tables\Gplotborder-half.tbl | | GA | NH000-0018-01(059) | | |




GEORGIA REGISTERED 6/4/14 No. 29697 PROFESSIONAL ENGINEER HANNAH J. BELL


InfraMap CORP
Utility Locators • Surveyors • Consulting Engineers
10365 CEDAR LANE, GLEN ALLEN, VA 23059
(804) 550-2937 (800) 863-3748 FAX (804) 550-3296


SCALE IN FEET
0 20 40 80

| REVISION DATES | | |
|---|---|---|
| | | |
| | | |
| | | |
| | | |
| | | |
| | | |
| | | |

STATE OF GEORGIA
DEPARTMENT OF TRANSPORTATION
OFFICE: UTILITIES

# UTILITY PLANS

SR 61, PAULDING COUNTY
PI#621570-
TASK ORDER#1 (JOB ORDER#4)

DRAWING No. 24-89

3/1/2007 GPLN
...\FinalSubmittal\621570-ut89.dgn 5/29/2014 10:01:14 AM vmolinary

| 5/29/2014 10:02:43 AM | Plot file | x:\IMAPClients\ClientFiles\GDOT\2013 Jobs\13114 PI621570SR61PauldingCo\Deliverables\FinalSubmittal\621570-ut90.dgn(ON=24, 45-49, 60-62)) | STATE | PROJECT NUMBER | SHEET NO. | TOTAL SHEETS |
|---|---|---|---|---|---|---|
| USER:vmolinary | C:\GDOT\GDOTROAD\tables\Gplotborder-half.tbl | | GA | NH000-0018-01(059) | | |

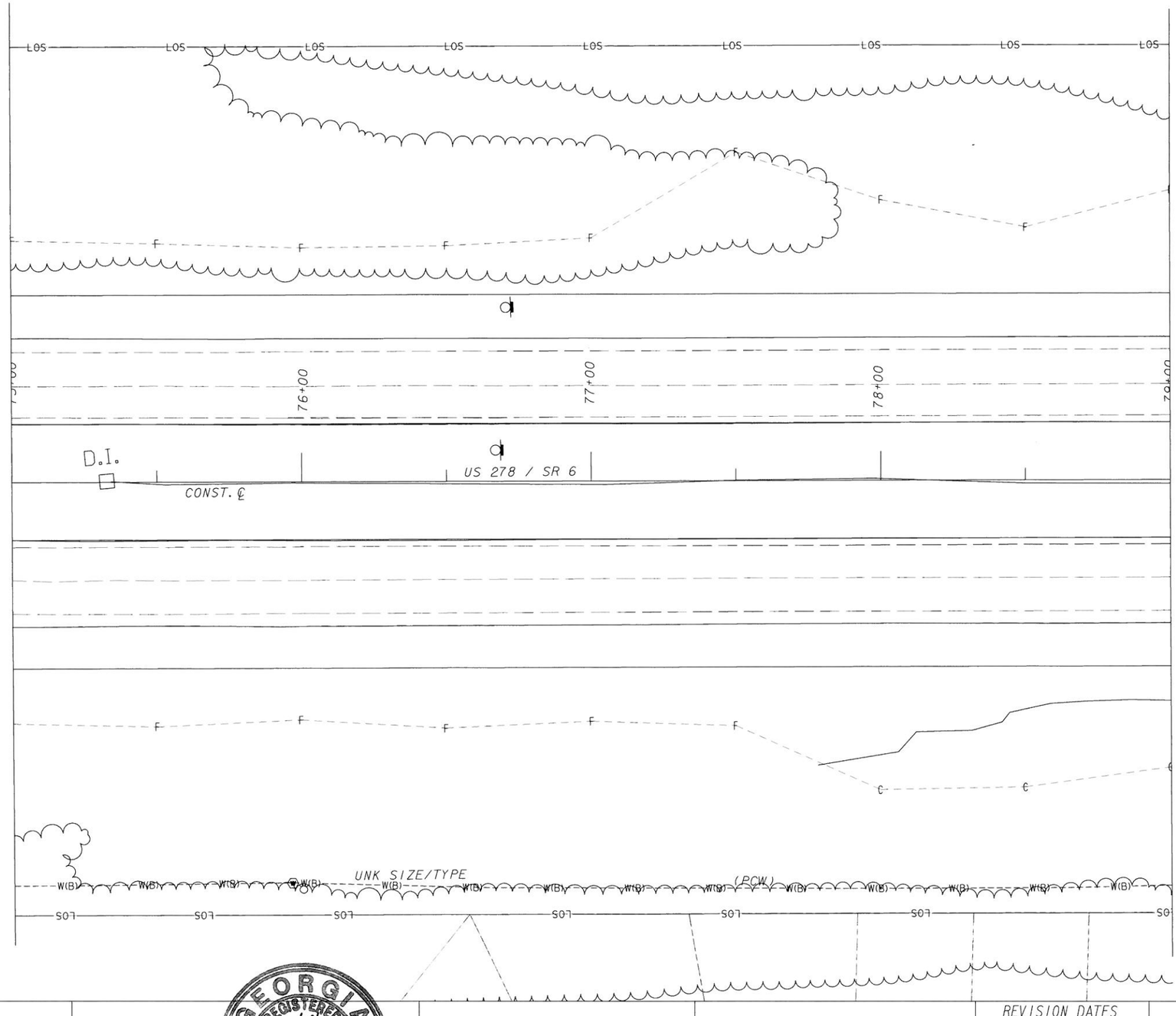


GEORGIA REGISTERED No. 29997 PROFESSIONAL ENGINEER HANNAH J. BELL
6/4/14

**InfraMap** CORP
Utility Locators • Surveyors • Consulting Engineers
10365 CEDAR LANE, GLEN ALLEN, VA 23059
(804) 550-2937 (800) 863-3748 FAX (804) 550-3296

SCALE IN FEET
0 20 40 80

REVISION DATES

STATE OF GEORGIA
DEPARTMENT OF TRANSPORTATION
OFFICE: UTILITIES

# UTILITY PLANS

SR 61, PAULDING COUNTY
PI#621570-
TASK ORDER#1 (JOB ORDER#4)

DRAWING No. 24-90

3/1/2007 GPLW
...\FinalSubmittal\621570-ut90.dgn 5/29/2014 10:02:43 AM vmolinary

| 5/29/2014 10:03:47 AM | Plot file | x:\IMAP\Clients\ClientFiles\GDOT\2013 Jobs\13114 PI#621570SR61PauldingCo\Deliverables\FinalSubmittal\621570-ut91.dgn(ON=24,45-49,60-62)) | STATE | PROJECT NUMBER | SHEET NO. | TOTAL SHEETS |
|---|---|---|---|---|---|---|
| USER:vmolinary | C:\GDOT\GDOTROAD\tables\Gplotborder-half.tbl | | GA | NH000-0018-01(059) | | |

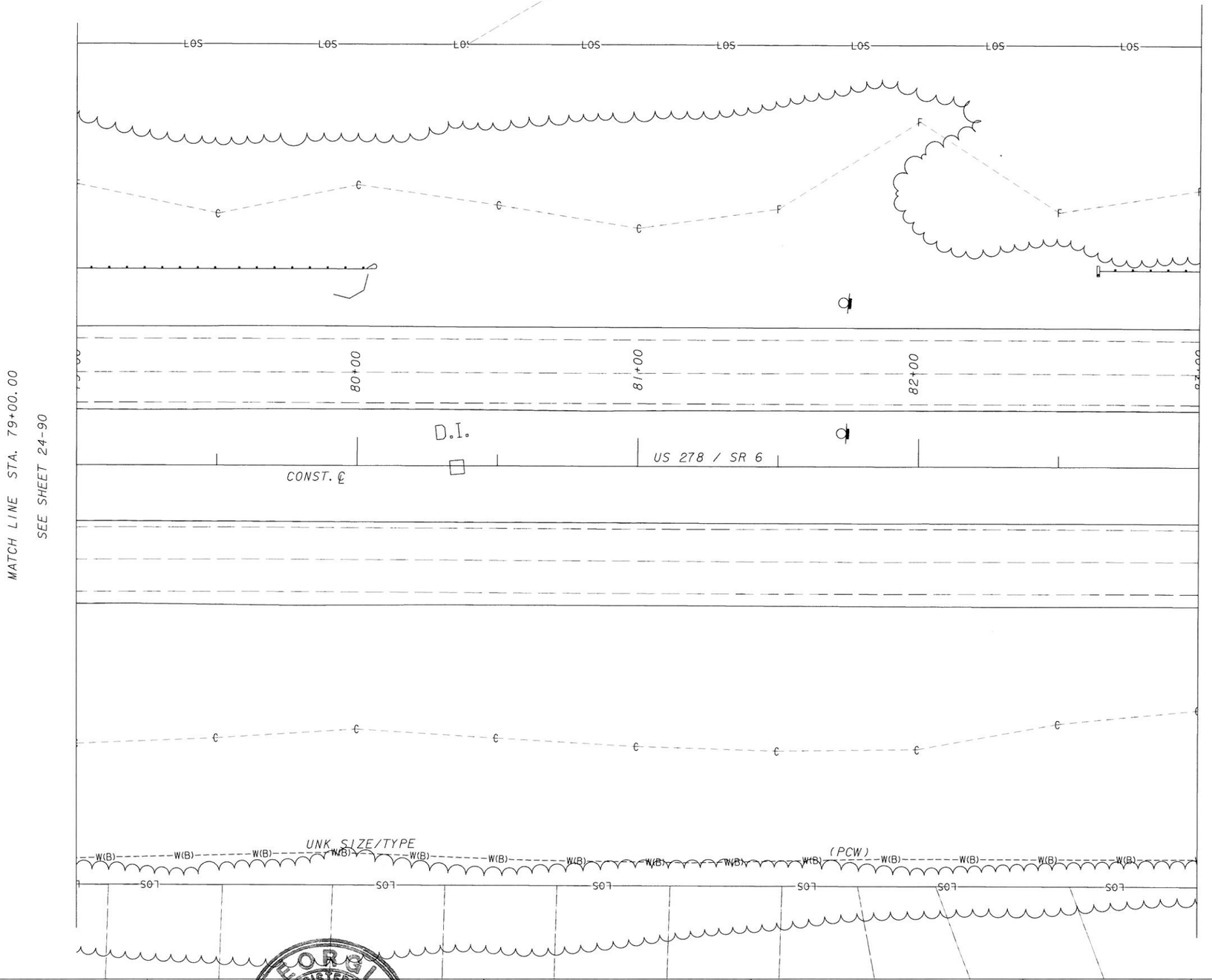


GEORGIA REGISTERED 6/4/14 NO. 23597 PROFESSIONAL ENGINEER HANNAH J. BELL

InfraMap CORP
Utility Locators • Surveyors • Consulting Engineers
10365 CEDAR LANE, GLEN ALLEN, VA 23059
(804) 550-2937 (800) 863-3748 FAX (804) 550-3296

SCALE IN FEET
0 20 40 80

| REVISION DATES | | |
|---|---|---|
| | | |
| | | |
| | | |
| | | |
| | | |
| | | |
| | | |

STATE OF GEORGIA
DEPARTMENT OF TRANSPORTATION
OFFICE: UTILITIES

# UTILITY PLANS

SR 61, PAULDING COUNTY
PI#621570-
TASK ORDER#1 (JOB ORDER#4)

DRAWING No. 24-91

3/1/2007 GPLN

...\FinalSubmittal\621570-ut91.dgn 5/29/2014 10:03:47 AM vmolinary

| 5/29/2014 10:04:33 AM | Plot file | x:\IMAPClients\ClientFiles\GDOT\2013 Jobs\13114 PI#621570SR61PauldingCo\Deliverables\FinalSubmittal\621570-ut92.dgn(ON=24, 45-49, 60-62)) | STATE | PROJECT NUMBER | SHEET NO. | TOTAL SHEETS |
|---|---|---|---|---|---|---|
| USER:vmolinary | C:\GDOT\GDOTROAD\tables\Gplotborder-half.tbl | | GA | NH000-0018-01(059) | | |

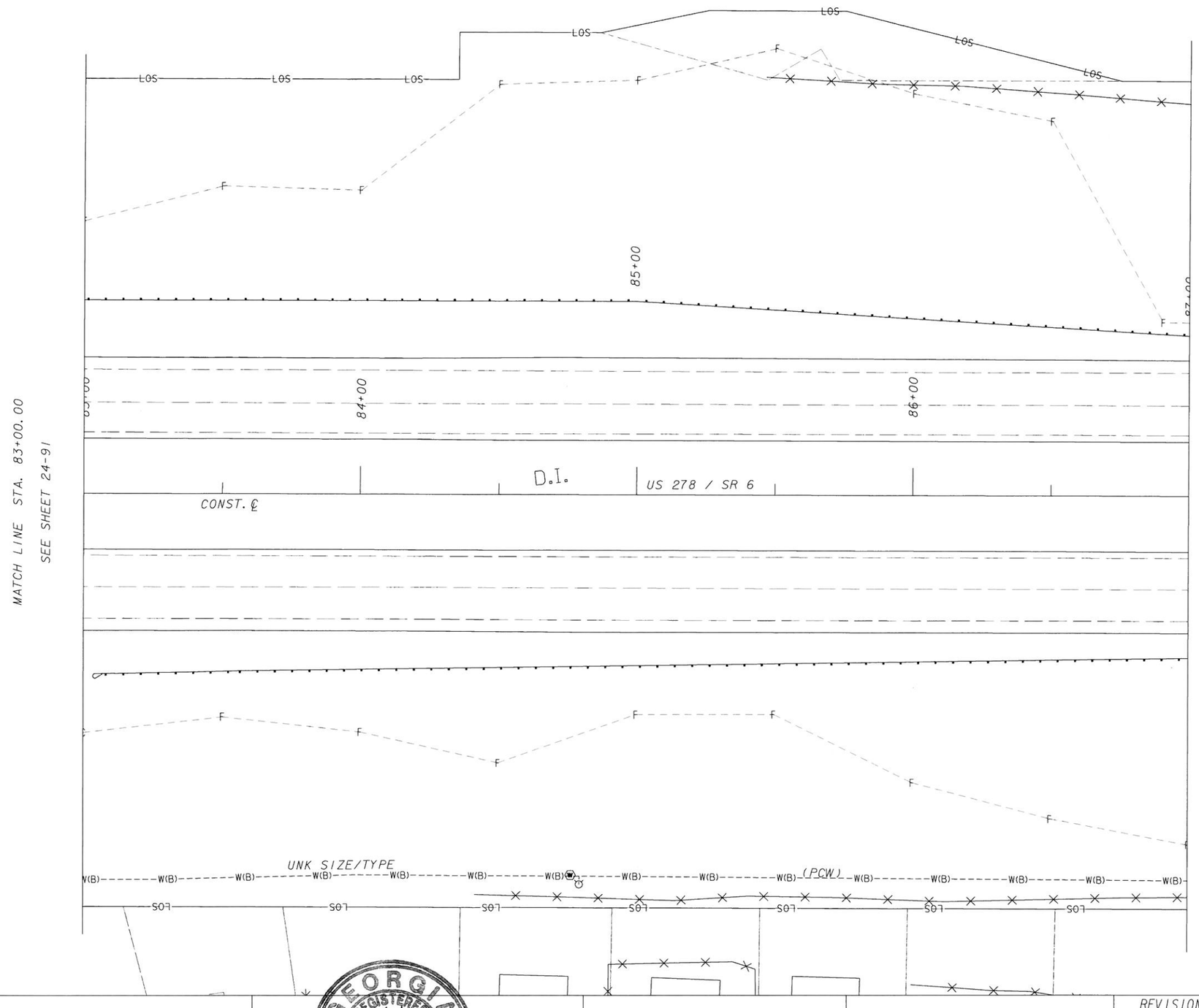


GEORGIA REGISTERED 6/4/14 No. 29697 PROFESSIONAL ENGINEER HANNAH J. BELL

**InfraMap** CORP
Utility Locators • Surveyors • Consulting Engineers
10365 CEDAR LANE, GLEN ALLEN, VA 23059
(804) 550-2937 (800) 863-3748 FAX (804) 550-3296

SCALE IN FEET
0 20 40 80

| REVISION DATES | | |
|---|---|---|
| | | |
| | | |
| | | |
| | | |
| | | |
| | | |
| | | |

STATE OF GEORGIA
DEPARTMENT OF TRANSPORTATION
OFFICE: UTILITIES

# UTILITY PLANS

SR 61, PAULDING COUNTY
P.I.#621570-
TASK ORDER#1 (JOB ORDER#4)

DRAWING No. 24-92

3/1/2007 GPLM

...\FinalSubmittal\621570-ut92.dgn 5/29/2014 10:04:33 AM vmolinary

| 5/29/2014 10:05:23 AM | Plot file | x:\IMAP Clients\Client Files\GDOT\2013 Jobs\13114 PI#621570 SR 61 Paulding Co\Deliverables\Final Submittal\621570-ut93.dgn (ON=24, 45-49, 60-62)) | STATE | PROJECT NUMBER | SHEET NO. | TOTAL SHEETS |
|---|---|---|---|---|---|---|
| USER:vmolinary | C:\GDOT\GDOTROAD\tables\Gplotborder-half.tbl | | GA | NH000-0018-01(059) | | |

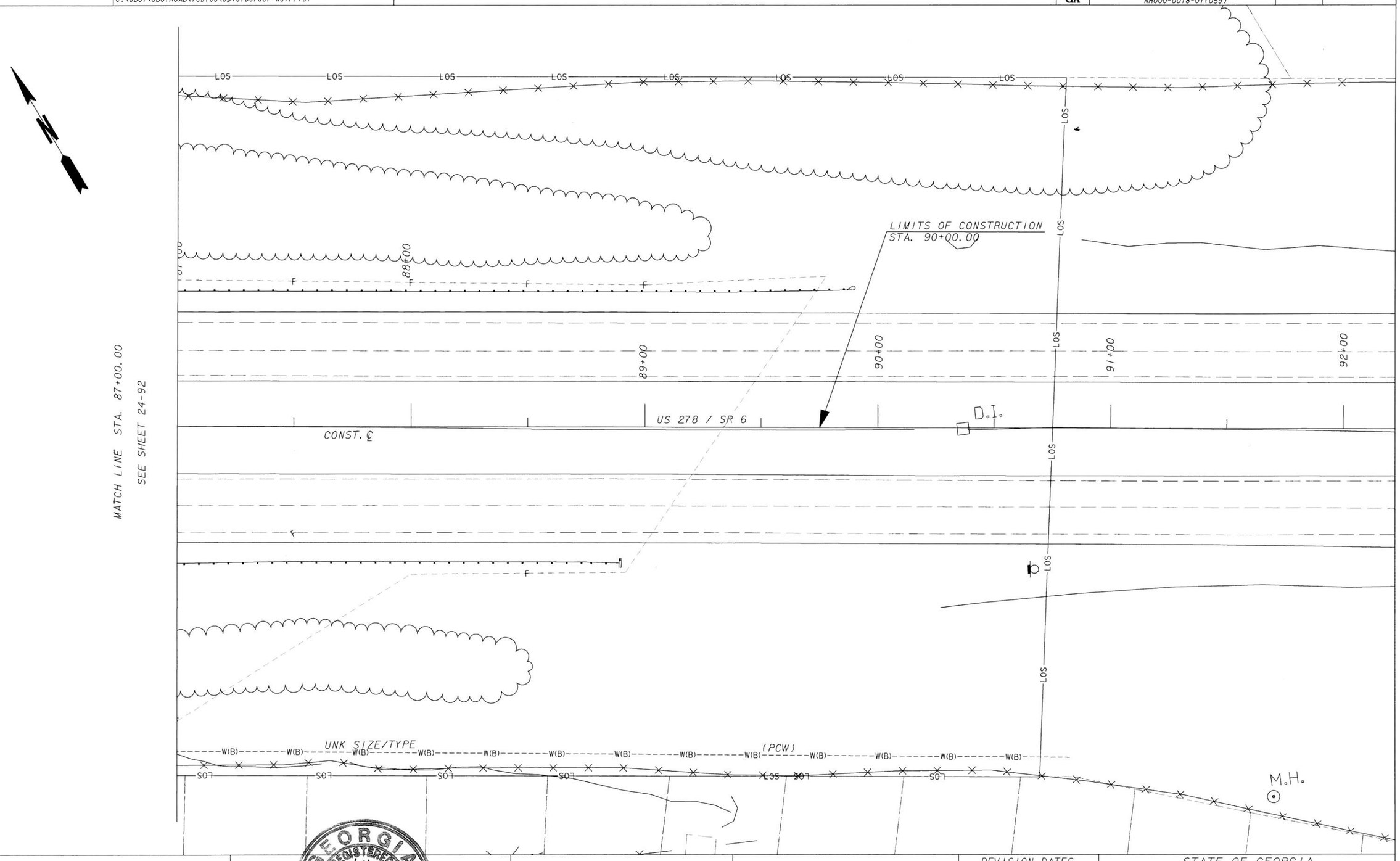


GEORGIA REGISTERED 6/4/14 No. 26697 PROFESSIONAL ENGINEER HANNAH J. BELL

InfraMap CORP
Utility Locators • Surveyors • Consulting Engineers
10365 CEDAR LANE, GLEN ALLEN, VA 23059
(804) 550-2937 (800) 863-3748 FAX (804) 550-3296

SCALE IN FEET
0 20 40 80

| REVISION DATES | | |
|---|---|---|
| | | |
| | | |
| | | |
| | | |
| | | |
| | | |

STATE OF GEORGIA
DEPARTMENT OF TRANSPORTATION
OFFICE: UTILITIES

# UTILITY PLANS

SR 61, PAULDING COUNTY
PI#621570-
TASK ORDER#1 (JOB ORDER#4)

DRAWING No. 24-93

3/1/2007 GPL

...\FinalSubmittal\621570-ut93.dgn 5/29/2014 10:05:22 AM vmolinary