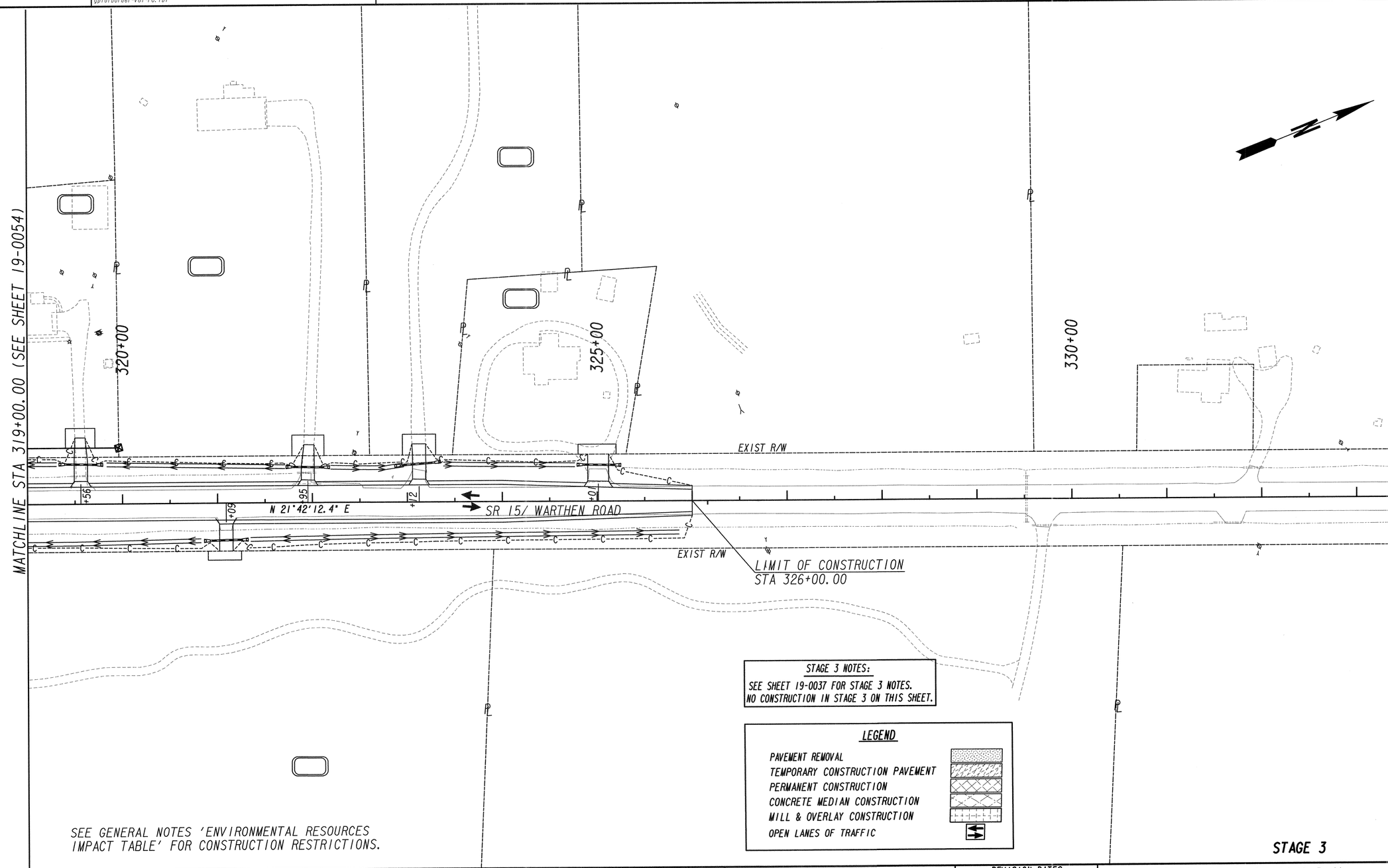

SEE GENERAL NOTES 'ENVIRONMENTAL RESOURCES IMPACT TABLE' FOR CONSTRUCTION RESTRICTIONS.

STAGE 3 NOTES:

SEE SHEET 19-0037 FOR STAGE 3 NOTES.
NO CONSTRUCTION IN STAGE 3 ON THIS SHEET.

LEGEND

- PAVEMENT REMOVAL
- TEMPORARY CONSTRUCTION PAVEMENT
- PERMANENT CONSTRUCTION
- CONCRETE MEDIAN CONSTRUCTION
- MILL & OVERLAY CONSTRUCTION
- OPEN LANES OF TRAFFIC

STAGE 3

PROPERTY AND EXISTING R/W LINE	
REQUIRED R/W LINE	
CONSTRUCTION LIMITS	
EASEMENT FOR CONSTR & MAINTENANCE OF SLOPES	
EASEMENT FOR CONSTR OF SLOPES	
EASEMENT FOR CONSTR OF DRIVES	

BEGIN LIMIT OF ACCESS	BLA
END LIMIT OF ACCESS	ELA
LIMIT OF ACCESS	
REQ'D R/W & LIMIT OF ACCESS	
ORANGE BARRIER FENCE	
ESA - ENV. SENSITIVE AREA (SEE ERIT TABLE)	

GEORGIA DEPARTMENT OF TRANSPORTATION

GRESHAM SMITH AND PARTNERS

SCALE IN FEET: 0 50 100 200

REVISION DATES

CONSTRUCTION STAGING PLAN

PROJECT: STP00-2992-00(003)

COUNTY: WASHINGTON

CHECKED:		DATE:	DRAWING No.
BACKCHECKED:		DATE:	19-0061
CORRECTED:		DATE:	
VERIFIED:		DATE:	

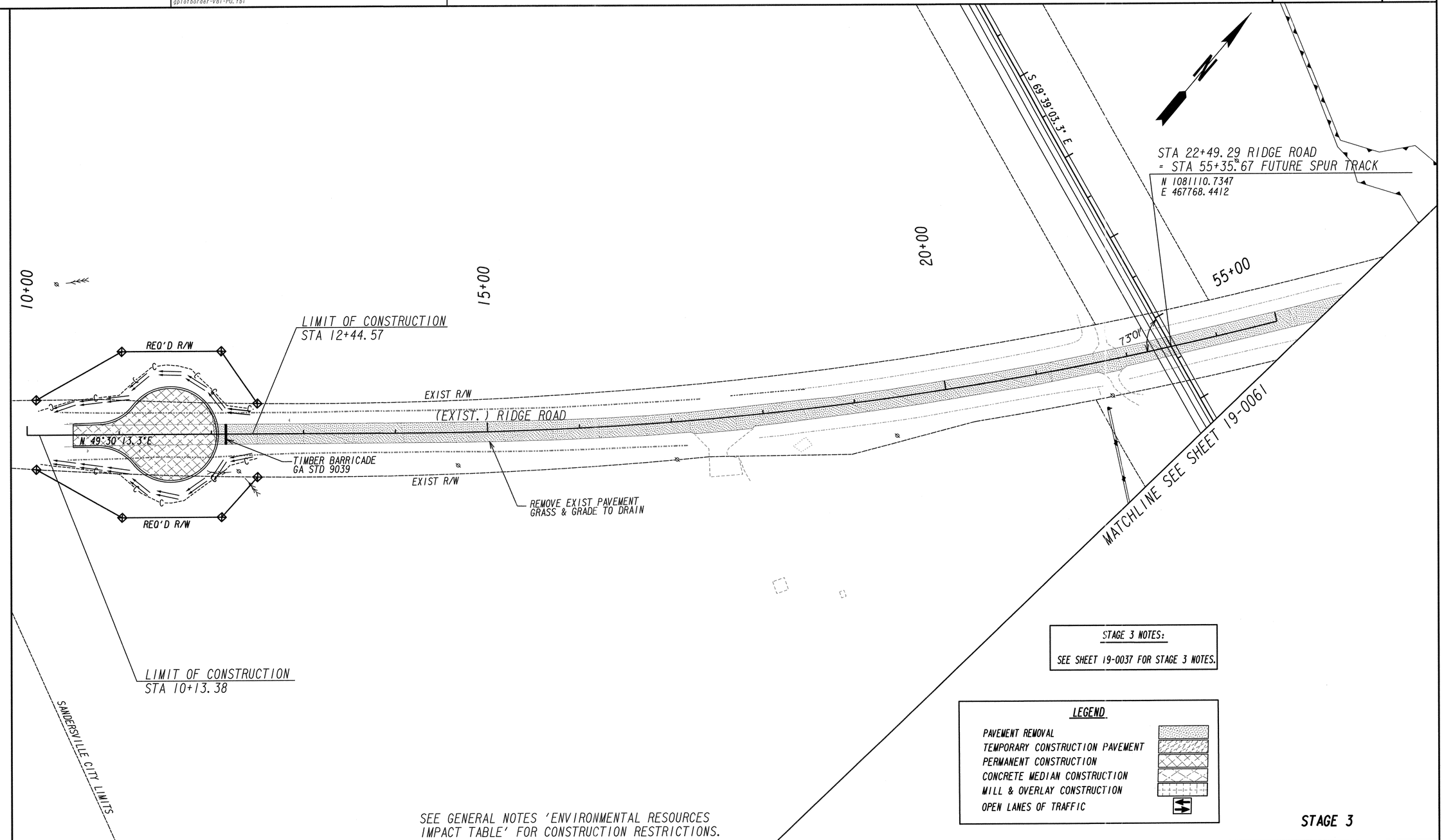

STAGE 3 NOTES:

SEE SHEET 19-0037 FOR STAGE 3 NOTES.

LEGEND

- PAVEMENT REMOVAL
- TEMPORARY CONSTRUCTION PAVEMENT
- PERMANENT CONSTRUCTION
- CONCRETE MEDIAN CONSTRUCTION
- MILL & OVERLAY CONSTRUCTION
- OPEN LANES OF TRAFFIC

SEE GENERAL NOTES 'ENVIRONMENTAL RESOURCES IMPACT TABLE' FOR CONSTRUCTION RESTRICTIONS.

STAGE 3

PROPERTY AND EXISTING R/W LINE
REQUIRED R/W LINE
CONSTRUCTION LIMITS
EASEMENT FOR CONSTR & MAINTENANCE OF SLOPES
EASEMENT FOR CONSTR OF SLOPES
EASEMENT FOR CONSTR OF DRIVES

BEGIN LIMIT OF ACCESS.....BLA
END LIMIT OF ACCESS.....ELA
LIMIT OF ACCESS
REQ'D R/W & LIMIT OF ACCESS
ORANGE BARRIER FENCE
ESA - ENV. SENSITIVE AREA (SEE ERIT TABLE)

GEORGIA DEPARTMENT OF TRANSPORTATION

GRESHAM SMITH AND PARTNERS

SCALE IN FEET 0 50 100 200

REVISION DATES

CONSTRUCTION STAGING PLAN
PROJECT: STP00-2992-00(003)
COUNTY: WASHINGTON

CHECKED:	DATE:	DRAWING No.
BACKCHECKED:	DATE:	19-0062
CORRECTED:	DATE:	
VERIFIED:	DATE:	

4/21/2016 10:16:09 AM GPLOT-V8 245090_19STXS03.dgn

muddlml gplotborder-V81-PO.tbl

P. I. No. 245090

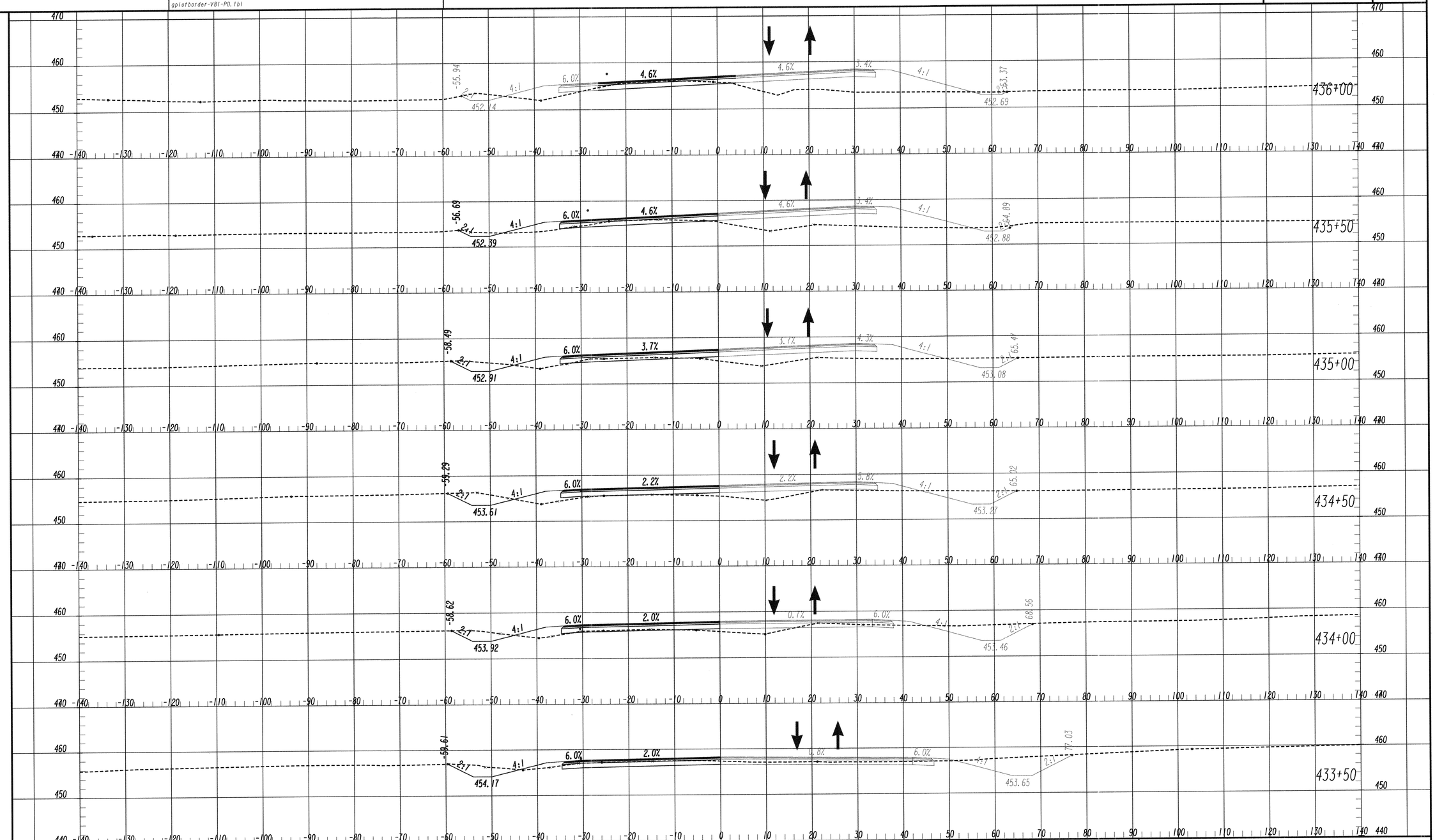

REVISION DATES

GRESHAM SMITH AND PARTNERS

SCALE IN FEET 0 10 20 40

CROSS SECTIONS

SR 15 TRUCK ROUTE

COUNTY: WASHINGTON

CHECKED:		DATE:	DRAWING No.
BACKCHECKED:		DATE:	19-0063
CORRECTED:		DATE:	
VERIFIED:		DATE:	

7/31/2015 SUXSEW

4/21/2016 10:15:50 AM GPLOT-V8 245090_I95STXS03.dgn

muddlml gplotborder-V81-PO.tbl

P. I. No. 245090

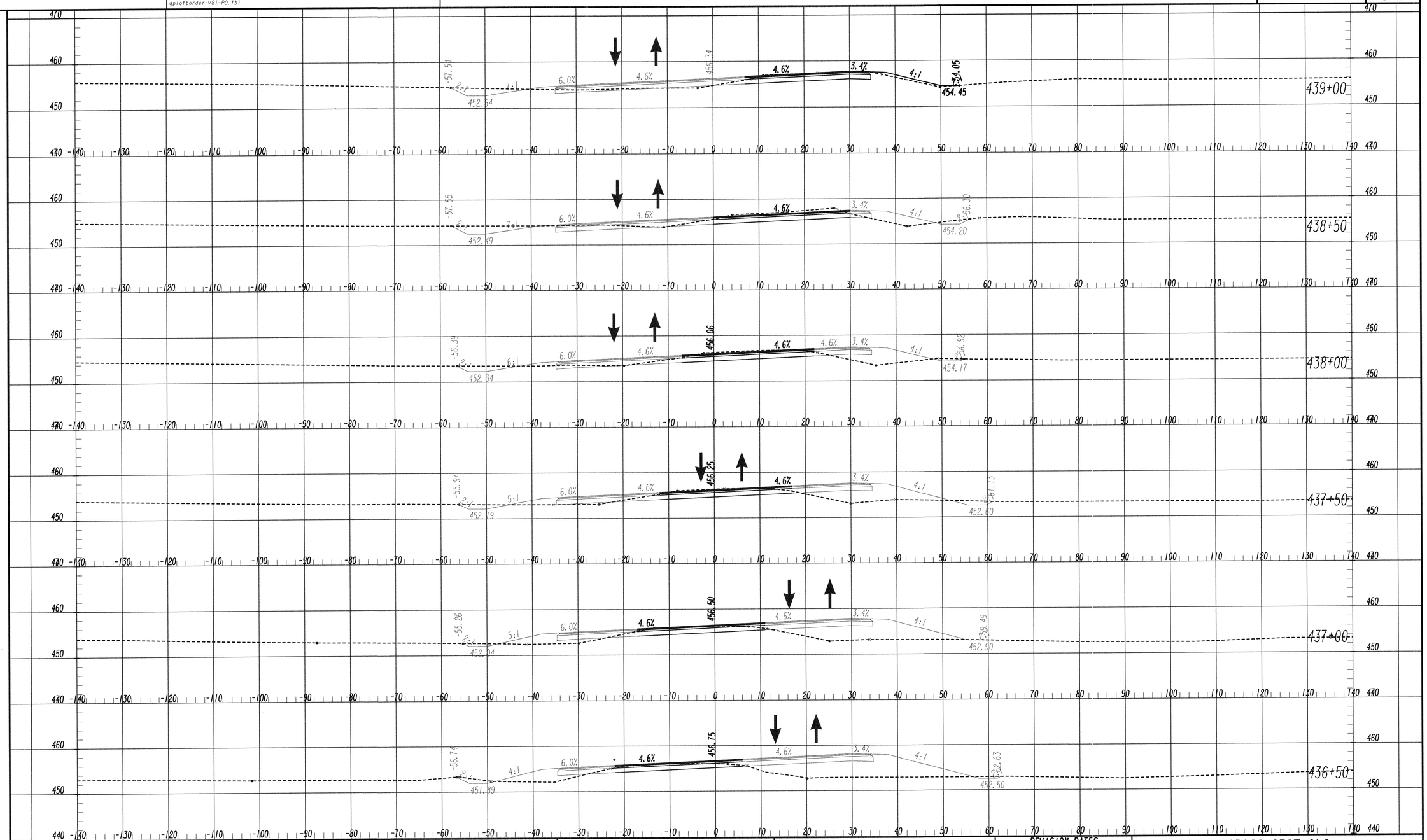

GDOT

GRESHAM SMITH AND PARTNERS

SCALE IN FEET

0 10 20 40

REVISION DATES

CROSS SECTIONS

SR 15 TRUCK ROUTE

COUNTY: WASHINGTON

CHECKED:		DATE:	
BACKCHECKED:		DATE:	
CORRECTED:		DATE:	
VERIFIED:		DATE:	

DRAWING No. 19-0064

7/31/2015 SUXSEW

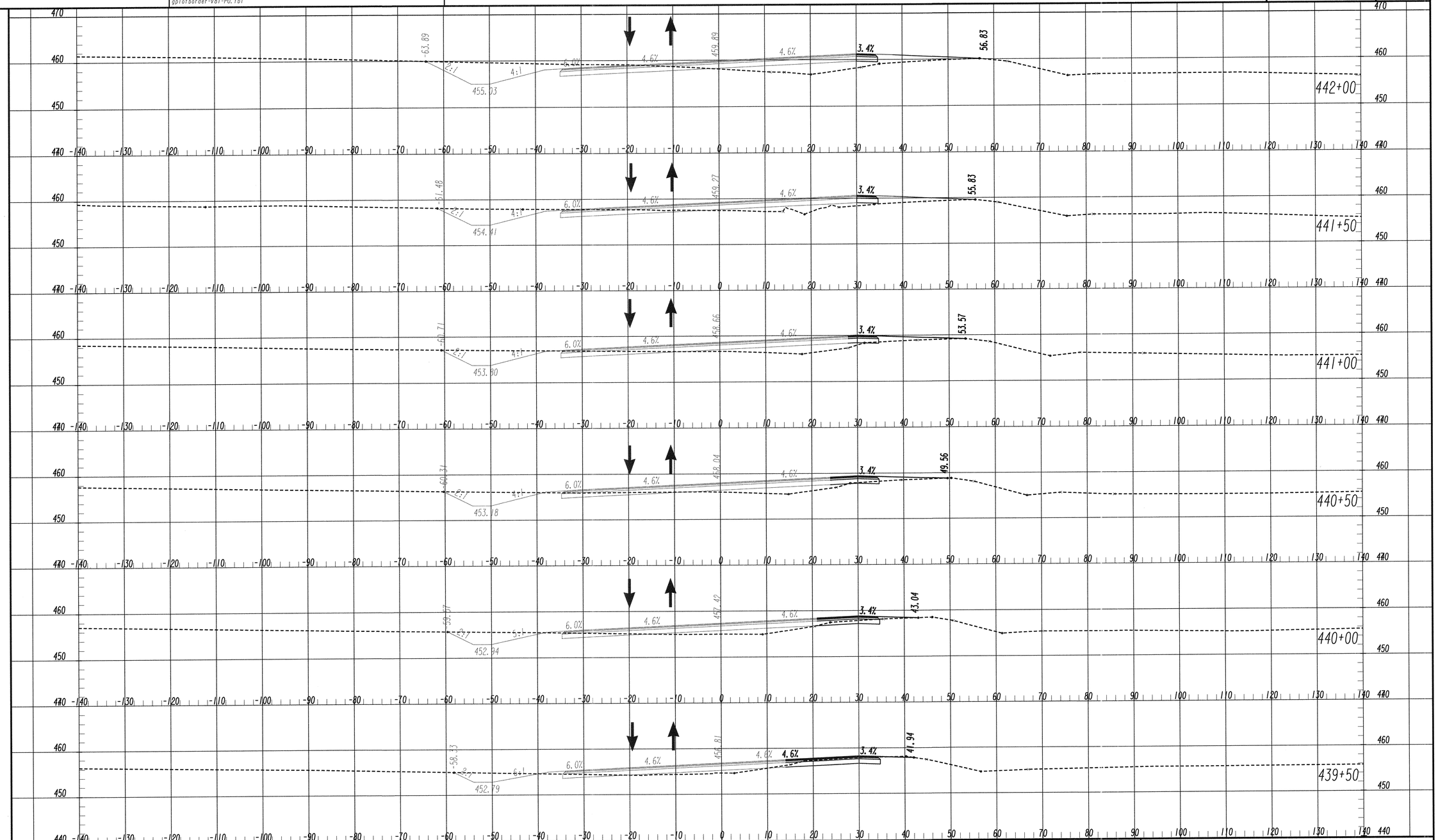

GDOT

GRESHAM SMITH AND PARTNERS

SCALE IN FEET
0 10 20 40

REVISION DATES

CROSS SECTIONS

SR 15 TRUCK ROUTE

COUNTY: WASHINGTON

CHECKED:		DATE:	
BACKCHECKED:		DATE:	
CORRECTED:		DATE:	
VERIFIED:		DATE:	

DRAWING No. 19-0065

4/21/2016 10:15:55 AM GPLOT-V8 245090_19STXS03.dgn

muddlml gplotborder-V81-PO.tbl

P. I. No. 245090

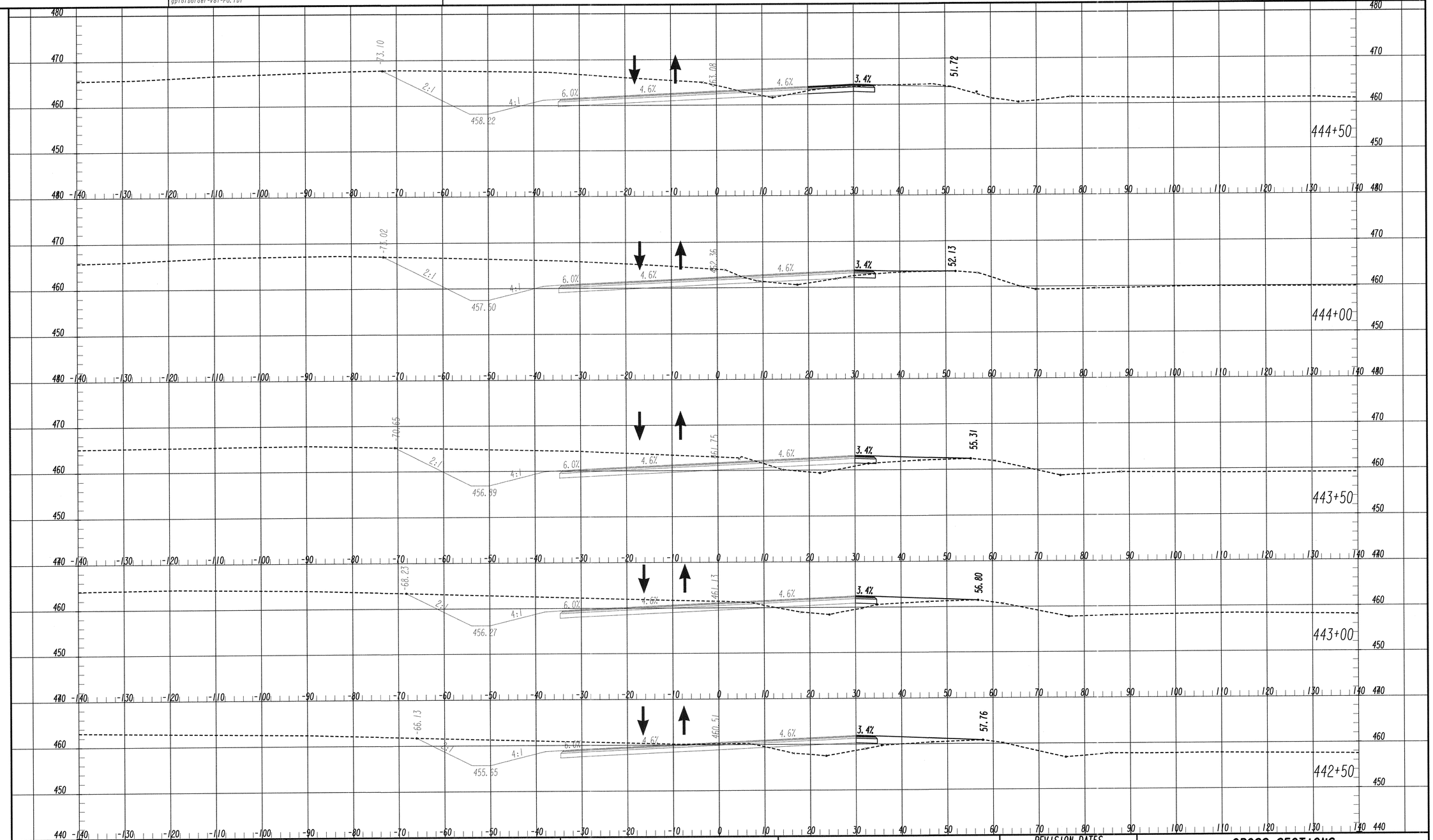

GDOT

GRESHAM SMITH AND PARTNERS

SCALE IN FEET 0 10 20 40

REVISION DATES

CROSS SECTIONS

SR 15 TRUCK ROUTE

COUNTY: WASHINGTON

CHECKED:		DATE:	DRAWING No.
BACKCHECKED:		DATE:	19-0066
CORRECTED:		DATE:	
VERIFIED:		DATE:	

7/31/2015 SUXSEW

4/21/2016 10:15:57 AM GPLOT-V8 245090_195TXS03.dgn

muddlml gplotborder-V81-PO.tbl

GDOT P.I. No. 245090

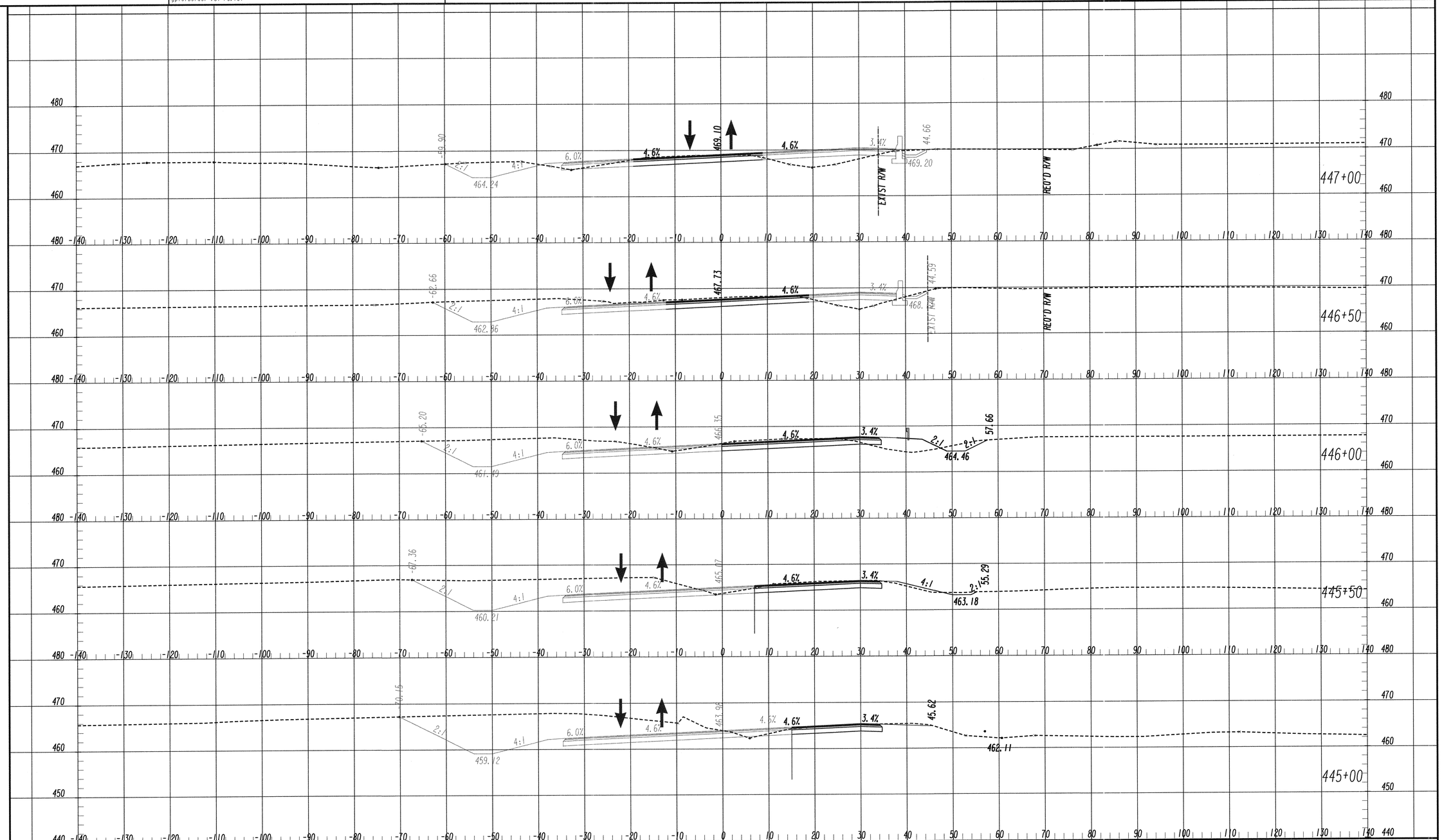

GDOT

GRESHAM SMITH AND PARTNERS

SCALE IN FEET

0 10 20 40

REVISION DATES

CROSS SECTIONS

SR 15 TRUCK ROUTE

COUNTY: WASHINGTON

CHECKED:		DATE:	DRAWING No.
BACKCHECKED:		DATE:	19-0067
CORRECTED:		DATE:	
VERIFIED:		DATE:	

7/31/2015 SUXSEW

4/21/2016 10:16:00 AM GPLOT-V8
mudd1ml gplotborder-V8I-PO.tbl
245090_195TXS03.dgn

P. I. No. 245090

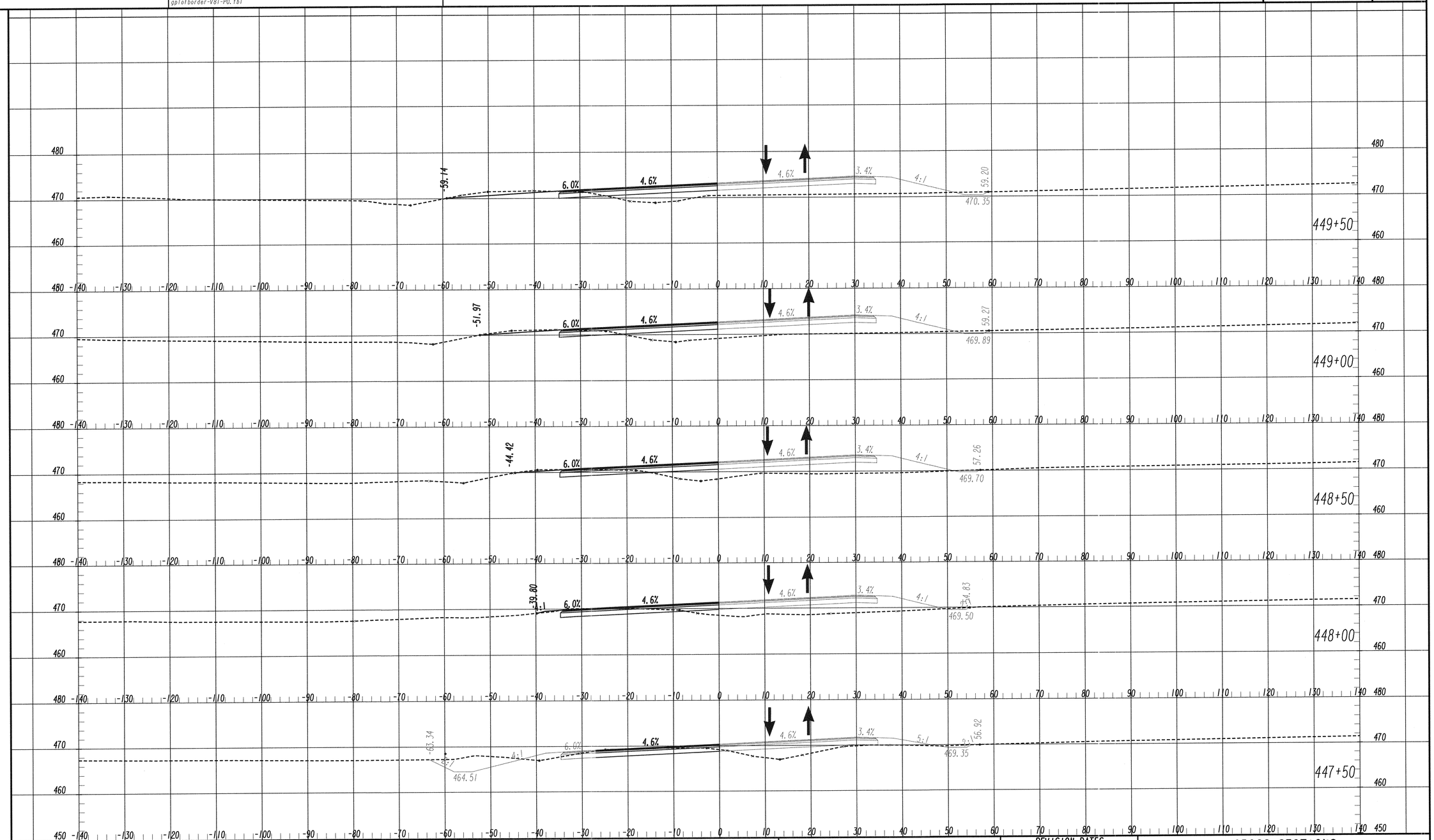

GDOT

GRESHAM SMITH AND PARTNERS

SCALE IN FEET
0 10 20 40

REVISION DATES

CROSS SECTIONS
SR 15 TRUCK ROUTE
COUNTY: WASHINGTON

CHECKED:		DATE:	
BACKCHECKED:		DATE:	
CORRECTED:		DATE:	
VERIFIED:		DATE:	

DRAWING No.
19-0068

7/31/2015 SUXSEW

4/21/2016 10:16:02 AM GPLOT-V8 245090_19STXS03.dgn

mudd1ml gplotborder-V81-PO.tbl

P.I. No. 245090

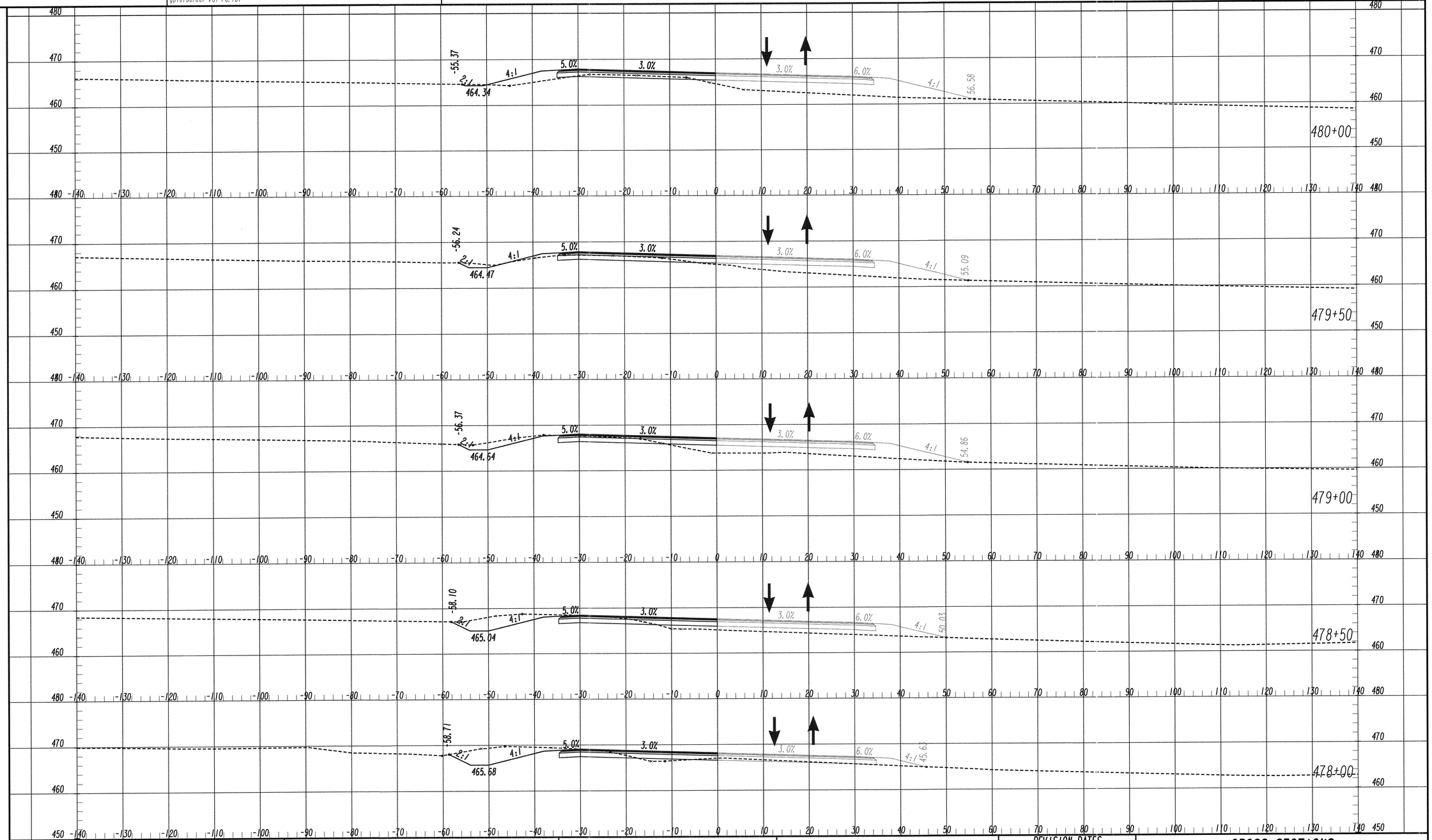

GRESHAM SMITH AND PARTNERS

SCALE IN FEET 0 10 20 40

REVISION DATES

CROSS SECTIONS

SR 15 TRUCK ROUTE

COUNTY: WASHINGTON

CHECKED:		DATE:	DRAWING No.
BACKCHECKED:		DATE:	19-0069
CORRECTED:		DATE:	
VERIFIED:		DATE:	

7/31/2015 SUXSEW

4/21/2016 10:16:04 AM GPLOT-V8 245090_19STXS03.dgn

muddlml gplotborder-V8I-PO.tbl

GDOT P. I. No. 245090

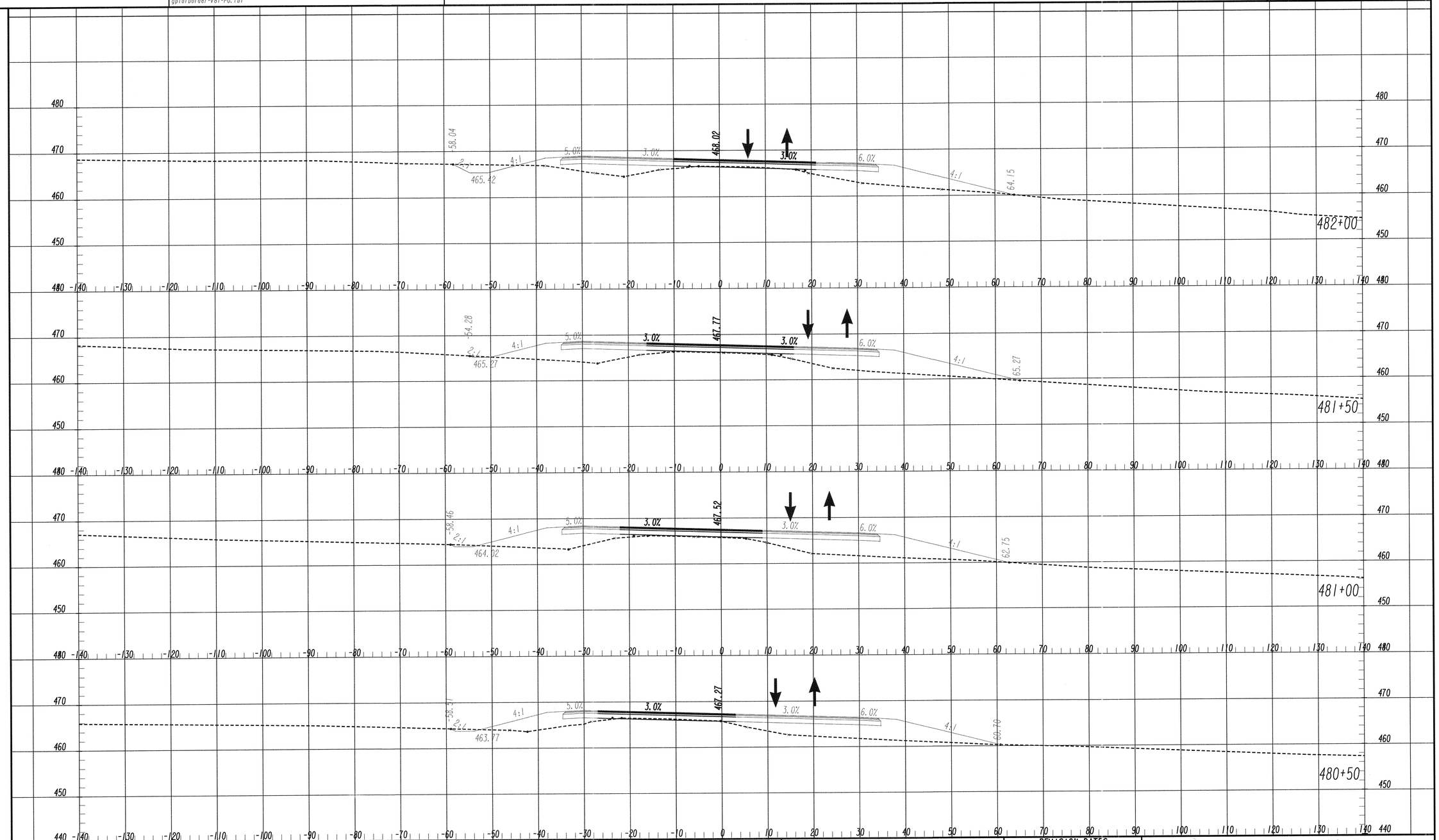

GDOT

GRESHAM SMITH AND PARTNERS

SCALE IN FEET

0 10 20 40

REVISION DATES

CROSS SECTIONS

SR 15 TRUCK ROUTE

COUNTY: WASHINGTON

CHECKED:		DATE:	DRAWING No.
BACKCHECKED:		DATE:	19-0070
CORRECTED:		DATE:	
VERIFIED:		DATE:	

7/31/2015 SUXSEW

4/21/2016 10:16:07 AM GPLOT-V8 245090_I95TXS03.dgn

muddlml gplotborder-V81-PO.tbl

GDOT P. I. No. 245090

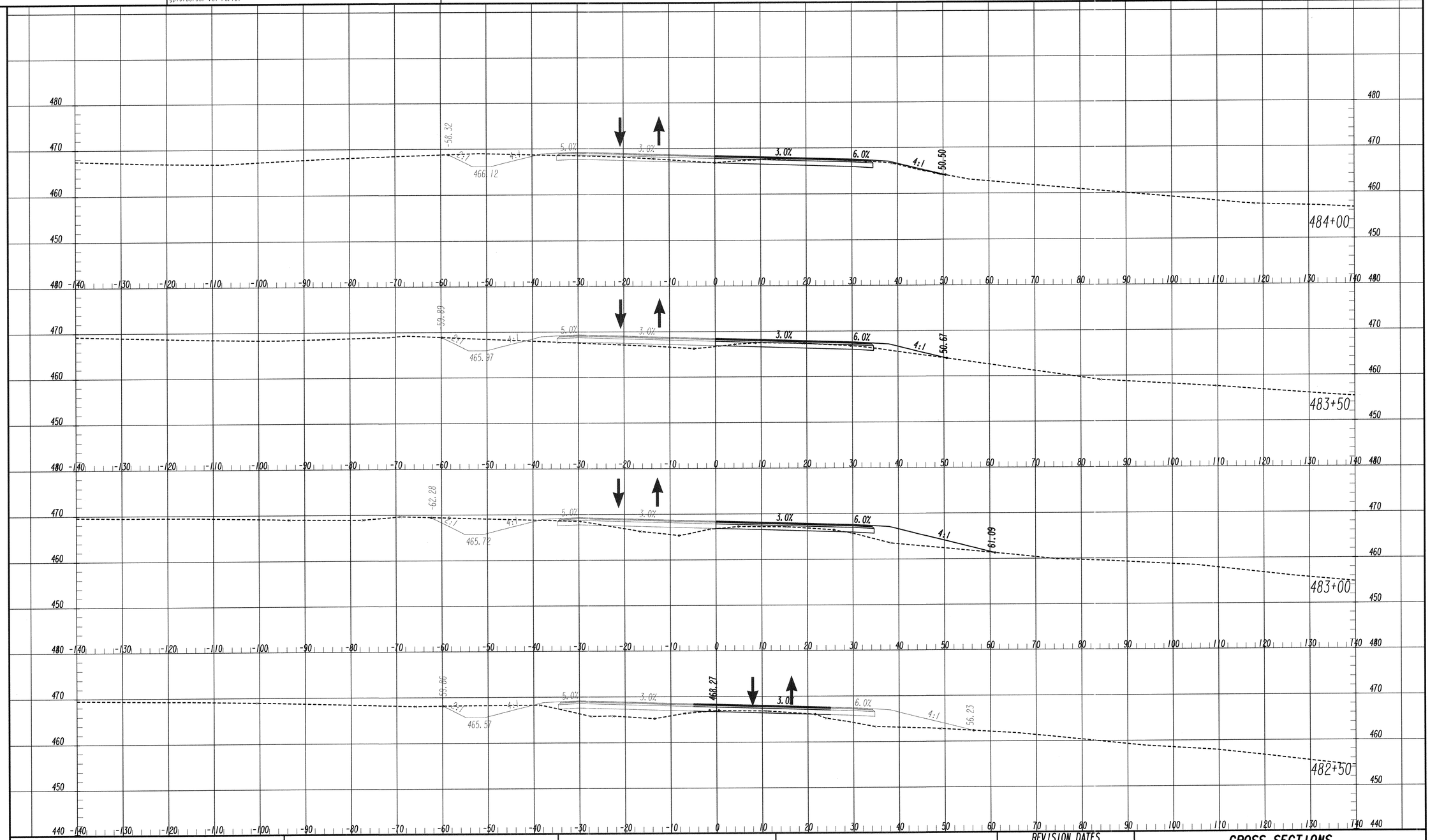

GDOT

GRESHAM SMITH AND PARTNERS

SCALE IN FEET 0 10 20 40

REVISION DATES

CROSS SECTIONS

SR 15 TRUCK ROUTE

COUNTY: WASHINGTON

CHECKED:		DATE:	DRAWING No.
BACKCHECKED:		DATE:	19-0071
CORRECTED:		DATE:	
VERIFIED:		DATE:	

7/31/2015 SUXSEW