Curve# 10
PI Sta= 206+72.17
N= 1082482.7527
E= 468166.3575
DELTA= 11°16'19.1" (RT)
D= 2°51'53.24"
T= 197.37
L= 393.47
R= 2000.00
E= 9.72
e= 2.40%

MATCHLINE STA 208+00.00
(SEE SHEET 19-0056)

STA 353+84.06 SR 15 TRUCK ROUTE
= STA 212+10.06 SUNHILL ROAD
N 1082088.2647
E 468533.8838

REQ'D R/W
EXIST R/W
CURVE# 10
SUNHILL ROAD
S 42°58'25.0" E
EXIST R/W
SANDERSVILLE CITY LIMITS
210+00
355+00
360+00
EXIST R/W
EXIST R/W
(EXIST.) RIDGE ROAD
(EXIST.)RIDGE ROAD
SANDERSVILLE CITY LIMITS
CURVE# 2
N 34°03'43.1" E
SR 15 TRUCK ROUTE
SANDERSVILLE CITY LIMITS
EXIST R/W
REQ'D R/W
MATCHLINE STA 351+00.00
EXIST R/W
SUNHILL ROAD
S 42°58'25.0" E
REQ'D R/W
EXIST R/W
REQ'D R/W
215+00
LIMIT OF CONSTRUCTION
STA 214+99.57

MATCHLINE STA 364+50.00

SEE GENERAL NOTES 'ENVIRONMENTAL RESOURCES IMPACT TABLE' FOR CONSTRUCTION RESTRICTIONS.

Curve# 2
PI Sta= 346+61.80
N= 1081377.8393
E= 468029.9450
DELTA= 49°09'33.1" (RT)
D= 2°12'13.26"
T= 1189.25
L= 2230.77
R= 2600.00
E= 259.08
e= 4.20%

STAGE 3 NOTES:

SEE SHEET 19-0037 FOR STAGE 3 NOTES.

LEGEND

- PAVEMENT REMOVAL
- TEMPORARY CONSTRUCTION PAVEMENT
- PERMANENT CONSTRUCTION
- CONCRETE MEDIAN CONSTRUCTION
- MILL & OVERLAY CONSTRUCTION
- OPEN LANES OF TRAFFIC

STAGE 3

- PROPERTY AND EXISTING R/W LINE
- REQUIRED R/W LINE
- CONSTRUCTION LIMITS
- EASEMENT FOR CONSTR & MAINTENANCE OF SLOPES
- EASEMENT FOR CONSTR OF SLOPES
- EASEMENT FOR CONSTR OF DRIVES

- BEGIN LIMIT OF ACCESS.....BLA
- END LIMIT OF ACCESS.....ELA
- LIMIT OF ACCESS
- REQ'D R/W & LIMIT OF ACCESS
- ORANGE BARRIER FENCE
- ESA - ENV. SENSITIVE AREA (SEE ERIT TABLE)

GEORGIA
DEPARTMENT OF TRANSPORTATION

GRESHAM SMITH AND PARTNERS

SCALE IN FEET
0 50 100 200

REVISION DATES

CONSTRUCTION STAGING PLAN

PROJECT: STP00-2992-00(003)
COUNTY: WASHINGTON

CHECKED:		DATE:		DRAWING No.
BACKCHECKED:		DATE:		19-0041
CORRECTED:		DATE:		
VERIFIED:		DATE:		

7/31/2015 GPLN

4/20/2016 2:35:35 PM GPLOT-V8 245090_19-0033.DGN
muddiml gplotborder-V8I-PO.tbl

GDOT P.I. No. 245090

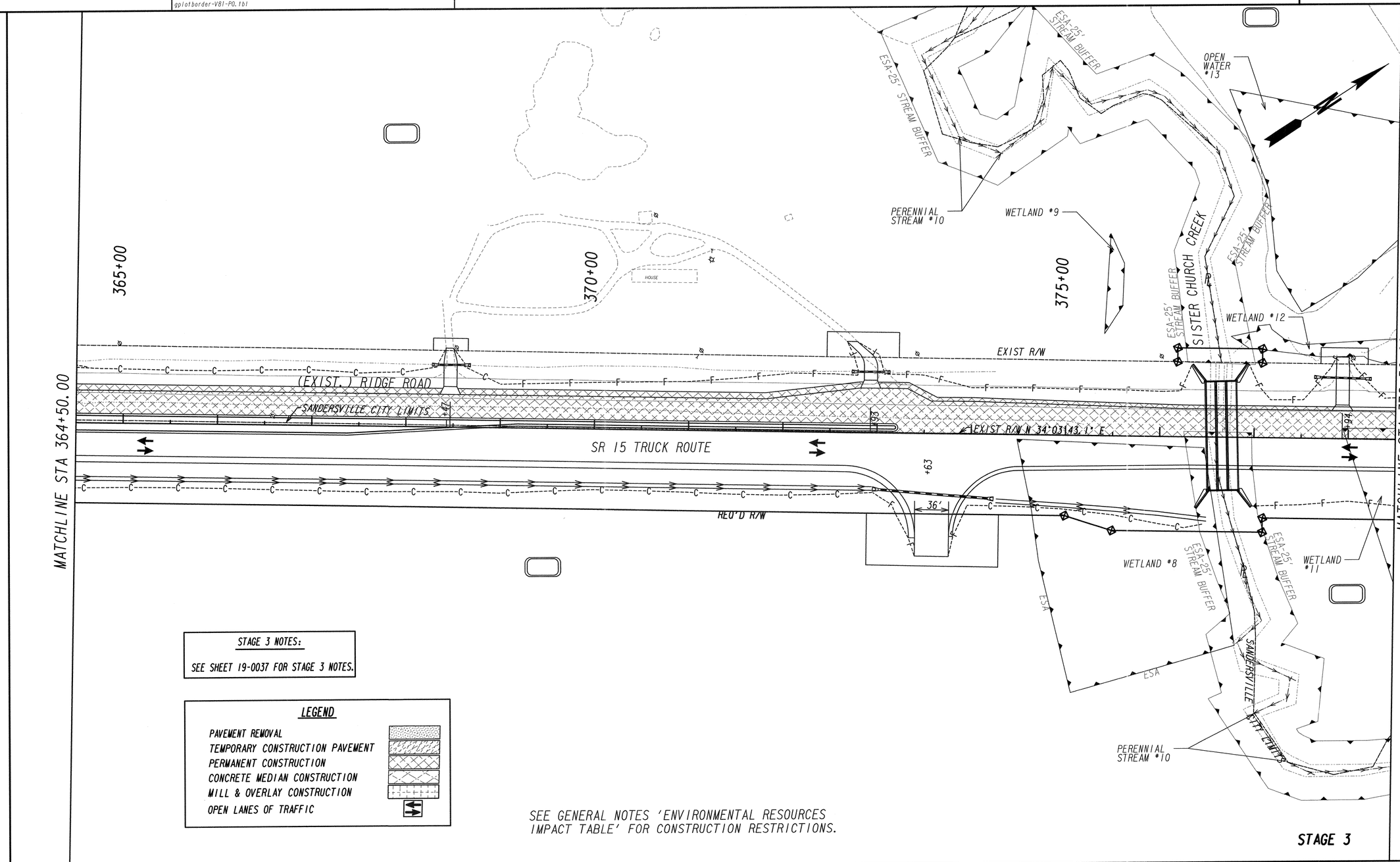

STAGE 3 NOTES:

SEE SHEET 19-0037 FOR STAGE 3 NOTES.

LEGEND

- PAVEMENT REMOVAL
- TEMPORARY CONSTRUCTION PAVEMENT
- PERMANENT CONSTRUCTION
- CONCRETE MEDIAN CONSTRUCTION
- MILL & OVERLAY CONSTRUCTION
- OPEN LANES OF TRAFFIC

SEE GENERAL NOTES 'ENVIRONMENTAL RESOURCES IMPACT TABLE' FOR CONSTRUCTION RESTRICTIONS.

STAGE 3

PROPERTY AND EXISTING R/W LINE	
REQUIRED R/W LINE	
CONSTRUCTION LIMITS	C F
EASEMENT FOR CONSTR & MAINTENANCE OF SLOPES	
EASEMENT FOR CONSTR OF SLOPES	
EASEMENT FOR CONSTR OF DRIVES	

BEGIN LIMIT OF ACCESS	BLA
END LIMIT OF ACCESS	ELA
LIMIT OF ACCESS	
REQ'D R/W & LIMIT OF ACCESS	
ORANGE BARRIER FENCE	
ESA - ENV. SENSITIVE AREA (SEE ERIT TABLE)	

GEORGIA DEPARTMENT OF TRANSPORTATION

GRESHAM SMITH AND PARTNERS

SCALE IN FEET 0 50 100 200

REVISION DATES

CONSTRUCTION STAGING PLAN

PROJECT: STP00-2992-00(003)
COUNTY: WASHINGTON

CHECKED:		DATE:	
BACKCHECKED:		DATE:	
CORRECTED:		DATE:	
VERIFIED:		DATE:	

DRAWING No. 19-0042

7/31/2015 GPLN

4/20/2016 muddlml 2:35:42 PM GPLOT-V8 gplotborder-V8I-PO.tbl 245090_19-0034.DGN

GDOT P.I. No. 245090

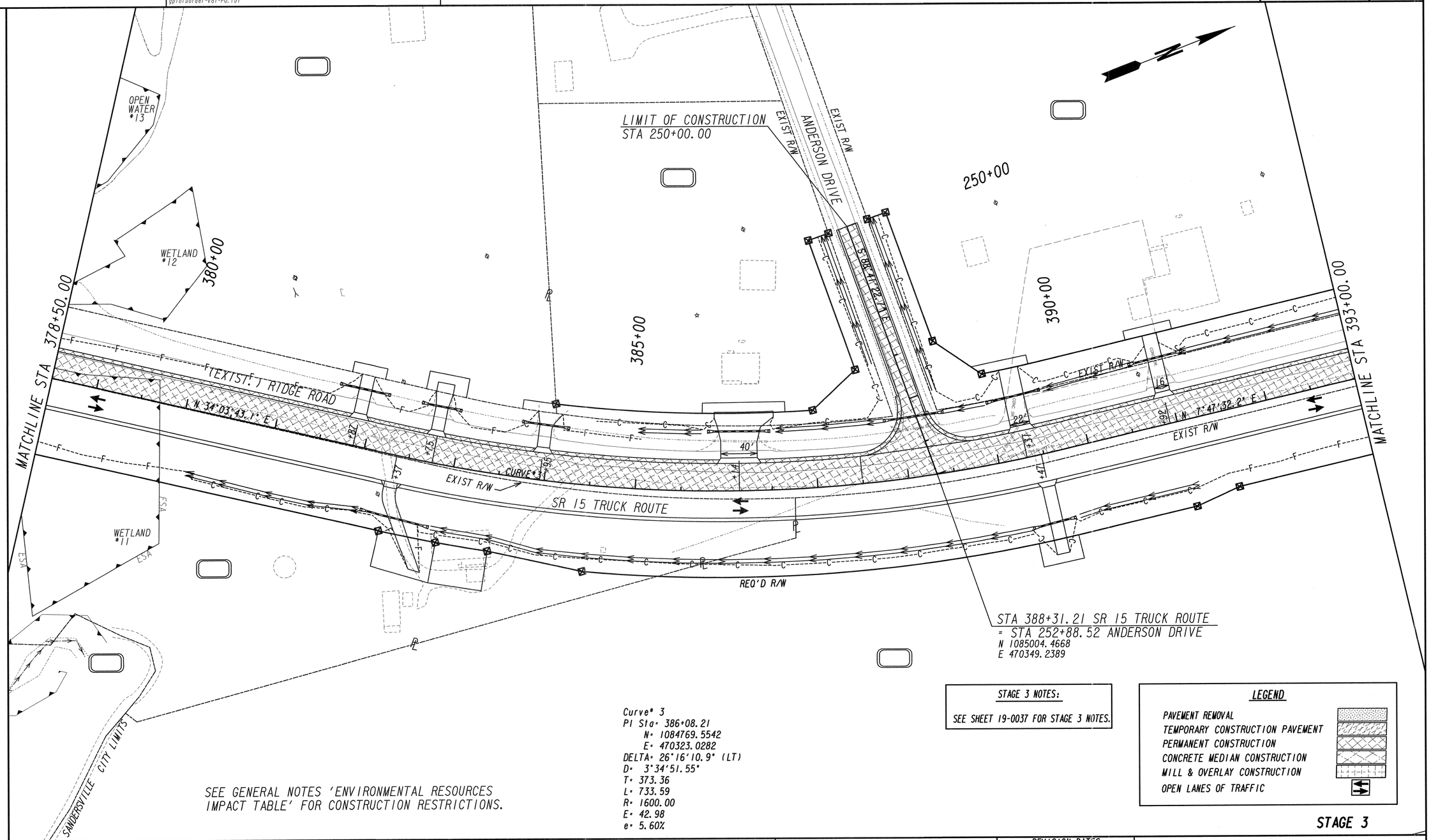

Curve# 3
PI Sta= 386+08.21
N= 1084769.5542
E= 470323.0282
DELTA= 26°16'10.9" (LT)
D= 3°34'51.55"
T= 373.36
L= 733.59
R= 1600.00
E= 42.98
e= 5.60%

SEE GENERAL NOTES 'ENVIRONMENTAL RESOURCES IMPACT TABLE' FOR CONSTRUCTION RESTRICTIONS.

STAGE 3 NOTES:

SEE SHEET 19-0037 FOR STAGE 3 NOTES.

LEGEND

- PAVEMENT REMOVAL
- TEMPORARY CONSTRUCTION PAVEMENT
- PERMANENT CONSTRUCTION
- CONCRETE MEDIAN CONSTRUCTION
- MILL & OVERLAY CONSTRUCTION
- OPEN LANES OF TRAFFIC

STAGE 3

PROPERTY AND EXISTING R/W LINE	
REQUIRED R/W LINE	
CONSTRUCTION LIMITS	C F
EASEMENT FOR CONSTR & MAINTENANCE OF SLOPES	
EASEMENT FOR CONSTR OF SLOPES	
EASEMENT FOR CONSTR OF DRIVES	

BEGIN LIMIT OF ACCESS	BLA
END LIMIT OF ACCESS	ELA
LIMIT OF ACCESS	
REQ'D R/W & LIMIT OF ACCESS	
ORANGE BARRIER FENCE	
ESA - ENV. SENSITIVE AREA (SEE ERIT TABLE)	

GEORGIA DEPARTMENT OF TRANSPORTATION

GRESHAM SMITH AND PARTNERS

SCALE IN FEET 0 50 100 200

REVISION DATES

CONSTRUCTION STAGING PLAN

PROJECT: STP00-2992-00(003)

COUNTY: WASHINGTON

CHECKED:		DATE:	
BACKCHECKED:		DATE:	
CORRECTED:		DATE:	
VERIFIED:		DATE:	

DRAWING No. 19-0043

7/31/2015 GPLN

EXISTING TO REMAIN:
4" MEDIUM PRESSURE
PLASTIC GAS MAIN
NOP: 45 PSIG

260+00

LAYTON DRIVE

EXIST R/W

S 88°12'48.4" E DIRT

LIMIT OF CONSTRUCTION
STA 261+62.88

395+00

400+00

405+00

STA 405+91.90 SR 15 TRUCK ROUTE
= STA 303+28.85 SR 24/ E MCCARTY STREET
N 1086747.9622
E 470593.5375

LIMIT OF CONSTRUCTION
STA 301+50.03

EXIST R/W

E MCCARTY STREET

EXISTING TO REMAIN:
2" MEDIUM PRESSURE
PLASTIC GAS MAIN
NOP: 45 PSIG

CONC. DR.

EXIST R/W

(EXIST.) RIDGE ROAD

24'

+23 +45 +57

N 7°47'32.2" E

CURVE #4

SR 15 TRUCK ROUTE

+23

EXIST R/W

28'

REQ'D R/W

MATCHLINE STA 393+00.00

MATCHLINE STA 407+00.00

ORANGE BARRIER FENCE

STA 394+30.01 SR 15 TRUCK ROUTE
= STA 263+43.04 LAYTON DRIVE
N 1085596.7755
E 470436.2300

OPEN WATER #14

ESA

ESA

ESA

EXISTING TO REMAIN:
4" MEDIUM PRESSURE
PLASTIC GAS MAIN
NOP: 45 PSIG

EXIST R/W

Curve# 4
PI Sta: 407+93.19
N: 1086947.3703
E: 470621.0532
DELTA: 4°50'06.2" (LT)
D: 0°57'17.75"
T: 253.31
L: 506.33
R: 6000.00
E: 5.34
e: 2.40%

LIMIT OF CONSTRUCTION
STA 304+64.28

CURVE #20

SR 24/
E MCCARTY STREET

WETLAND #15

EXIST R/W

EXISTING TO REMAIN:
6" HIGH PRESSURE
STEEL GAS MAIN
NOP: 200 PSIG
GRADE: B WT: 0.188
TENNILE TO DAVISBORO
LINE RECTIFIER

MATCHLINE STA 306+00.00
(SEE SHEET 19-0057)

STAGE 3 NOTES:

SEE SHEET 19-0037 FOR STAGE 3 NOTES.

Curve# 3
PI Sta: 386+08.21
N: 1084769.5542
E: 470323.0282
DELTA: 26°16'10.9" (LT)
D: 3°34'51.55"
T: 373.36
L: 733.59
R: 1600.00
E: 42.98
e: 5.60%

LEGEND

- PAVEMENT REMOVAL
- TEMPORARY CONSTRUCTION PAVEMENT
- PERMANENT CONSTRUCTION
- CONCRETE MEDIAN CONSTRUCTION
- MILL & OVERLAY CONSTRUCTION
- OPEN LANES OF TRAFFIC

SEE GENERAL NOTES 'ENVIRONMENTAL RESOURCES IMPACT TABLE' FOR CONSTRUCTION RESTRICTIONS.

STAGE 3

PROPERTY AND EXISTING R/W LINE
REQUIRED R/W LINE
CONSTRUCTION LIMITS
EASEMENT FOR CONSTR & MAINTENANCE OF SLOPES
EASEMENT FOR CONSTR OF SLOPES
EASEMENT FOR CONSTR OF DRIVES

BEGIN LIMIT OF ACCESS.....BLA
END LIMIT OF ACCESS.....ELA
LIMIT OF ACCESS
REQ'D R/W & LIMIT OF ACCESS
ORANGE BARRIER FENCE
ESA - ENV. SENSITIVE AREA (SEE ERIT TABLE)

GEORGIA DEPARTMENT OF TRANSPORTATION

GRESHAM SMITH AND PARTNERS

SCALE IN FEET
0 50 100 200

REVISION DATES

CONSTRUCTION STAGING PLAN
PROJECT: STP00-2992-00(003)
COUNTY: WASHINGTON

CHECKED:		DATE:		DRAWING No.
BACKCHECKED:		DATE:		19-0044
CORRECTED:		DATE:		
VERIFIED:		DATE:		

7/31/2015 GPLN

4/20/2016 2:36:00 PM | GPLOT-V8 | 245090_19-0036.DGN | P.I. No. 245090

muddiml | gplotborder-V81-P0.tbl | GDOT

EXIST R/W

CHURCH

300+00

ESA

LIMIT OF CONSTRUCTION
STA 311+70.11

ESA

CEMETERY

410+00

DIRT

EXIST R/W

EXIST R/W

S 77°45'24.2" E ANDERSON LANE

WETLAND #16

310+00

415+00

WETLAND #17

420+00

N

EXIST R/W ORANGE BARRIER FENCE

EXIST R/W

(EXIST.) RIDGE ROAD

CURVE #1

N 12°57'26.0" E

SR 15 TRUCK ROUTE

EXIST R/W

REQ'D R/W

MATCHLINE STA 407+00.00

MATCHLINE STA 421+50.00

305+00

SEE GENERAL NOTES 'ENVIRONMENTAL RESOURCES IMPACT TABLE' FOR CONSTRUCTION RESTRICTIONS.

STA 411+22.41 SR 15 TRUCK ROUTE
= STA 312+37.28 ANDERSON LANE
N 1087276.4476
E 470638.0532

Curve # 4
PI Sta: 407+93.19
N: 1086947.3703
E: 470621.0532
DELTA: 4°50'06.2" (LT)
D: 0°57'17.75"
T: 253.31
L: 506.33
R: 6000.00
E: 5.34
e: 2.40%

Curve # 12
PI Sta: 311+69.81
N: 1087282.3257
E: 470570.7906
DELTA: 7°14'56.0" (LT)
D: 19°05'54.94"
T: 19.00
L: 37.96
R: 300.00
E: 0.60
e: NC

Curve # 20
PI Sta: 308+48.18
N: 1086608.435
E: 471093.772
DELTA: 12°34'41.7" (RT)
D: 1°54'35.5"
T: 330.63
L: 658.60
R: 3000.00
E: 18.16
e: 3.35%

LEGEND

- PAVEMENT REMOVAL
- TEMPORARY CONSTRUCTION PAVEMENT
- PERMANENT CONSTRUCTION
- CONCRETE MEDIAN CONSTRUCTION
- MILL & OVERLAY CONSTRUCTION
- OPEN LANES OF TRAFFIC

STAGE 3 NOTES:

SEE SHEET 19-0037 FOR STAGE 3 NOTES.

- PROPERTY AND EXISTING R/W LINE
- REQUIRED R/W LINE
- CONSTRUCTION LIMITS
- EASEMENT FOR CONSTR & MAINTENANCE OF SLOPES
- EASEMENT FOR CONSTR OF SLOPES
- EASEMENT FOR CONSTR OF DRIVES

- BEGIN LIMIT OF ACCESS.....BLA
- END LIMIT OF ACCESS.....ELA
- LIMIT OF ACCESS
- REQ'D R/W & LIMIT OF ACCESS
- ORANGE BARRIER FENCE
- ESA - ENV. SENSITIVE AREA (SEE ERIT TABLE)

GEORGIA DEPARTMENT OF TRANSPORTATION

GRESHAM SMITH AND PARTNERS

SCALE IN FEET
0 50 100 200

REVISION DATES

STAGE 3

CONSTRUCTION STAGING PLAN

PROJECT: STP00-2992-00(003)

COUNTY: WASHINGTON

CHECKED:		DATE:		DRAWING No.
BACKCHECKED:		DATE:		19-0045
CORRECTED:		DATE:		
VERIFIED:		DATE:		

7/31/2015 GPLN

4/22/2016 10:31:00 AM | GPLOT-V8 | 245090_19-0037.DGN | P.I. No. 245090

muddlml | gplotborder-V81-PO.tbl

GDOT

Curve# 14
PI Sta= 704+64.20
N= 1089333.7514
E= 470145.1653
DELTA= 24°06'38.6" (LT)
D= 3°05'49.89"
T= 395.08
L= 778.47
R= 1849.93
E= 41.72
e=N/A

Curve# 13
PI Sta= 804+64.21
N= 1089367.5156
E= 470155.3144
DELTA= 24°43'18.2" (LT)
D= 3°06'09.15"
T= 404.71
L= 796.82
R= 1846.74
E= 43.83
e=N/A

N ANDERSON DRIVE

S 86°38'35.2" E

320+00

425+00

430+00

435+00

EXIST R/W

EPHEMERAL CHANNEL #20

CURVE#13

CURVE#14

LIMIT OF CONSTRUCTION
STA 809+61.81
LIMIT OF CONSTRUCTION
STA 709+36.96

STA 431+83.70
74.44' LT

LIMIT OF CONSTRUCTION
STA 323+05.71

ORANGE BARRIER FENCE

ESA-HISTORIC BROWN HOUSE

710+00

STA 433+44.37
65.46' LT

810+00
REQ'D R/W

MATCHLINE STA 421+50.00

(EXIST.) RIDGE ROAD
N 2°57'26.0" E

+97 +21 +53 +46 +34

34'

REQ'D R/W

SR 15 TRUCK ROUTE

MATCHLINE STA 435+50.00

STA 433+77.31
79.82' RT

STA 432+90.71
SR 15 TRUCK ROUTE
= STA 810+50.85
SR 88/ FALL LINE FREEWAY
N 1089441.8579 E 470749.9169

LIMIT OF CONSTRUCTION
STA 811+77.17
LIMIT OF CONSTRUCTION
STA 711+61.59

SEE GENERAL NOTES 'ENVIRONMENTAL RESOURCES IMPACT TABLE' FOR CONSTRUCTION RESTRICTIONS.

STA 427+81.83 SR 15 TRUCK ROUTE
= STA 323+78.69 N ANDERSON DRIVE
N 1088933.6605
E 470723.6637

Curve# 16
PI Sta= 815+89.25
N= 1089508.6531
E= 471284.1564
DELTA= 2°32'26.0" (LT)
D= 0°32'46.57"
T= 232.58
L= 465.08
R= 10488.55
E= 2.58
e=N/A

Curve# 15
PI Sta= 716+37.96
N= 1089484.9052
E= 471320.9440
DELTA= 2°29'32.6" (LT)
D= 0°32'46.30"
T= 228.20
L= 456.32
R= 10490.00
E= 2.48
e=N/A

Curve# 5
PI Sta= 444+35.04
N= 1090584.6664
E= 470808.9536
DELTA= 46°00'01.3" (LT)
D= 2°34'23.40"
T= 945.17
L= 1787.69
R= 2226.66
E= 192.30
e= 4.60%

WETLAND #18

EPHEMERAL CHANNEL #19

ESA

STA 442+02.65
77.24' RT

STA 432+60.10 SR 15 TRUCK ROUTE
= STA 710+60.64 SR 88/ FALL LINE FREEWAY
N 1089411.2931
E 470748.3379

LEGEND

PAVEMENT REMOVAL
TEMPORARY CONSTRUCTION PAVEMENT
PERMANENT CONSTRUCTION
CONCRETE MEDIAN CONSTRUCTION
MILL & OVERLAY CONSTRUCTION
OPEN LANES OF TRAFFIC

STAGE 3 NOTES:

SEE SHEET 19-0037 FOR STAGE 3 NOTES.

N 82°40'28.0" E

N 82°52'24.2" E

SR 88/ FALL LINE FWY EB

SR 88/ FALL LINE FWY WB

CURVE#16

CURVE#15

EXIST R/W

ESA- HISTORIC HARRISON HOUSE

815+00

715+00

STAGE 3

PROPERTY AND EXISTING R/W LINE
REQUIRED R/W LINE
CONSTRUCTION LIMITS
EASEMENT FOR CONSTR & MAINTENANCE OF SLOPES
EASEMENT FOR CONSTR OF SLOPES
EASEMENT FOR CONSTR OF DRIVES

BEGIN LIMIT OF ACCESS.....BLA
END LIMIT OF ACCESS.....ELA
LIMIT OF ACCESS
REQ'D R/W & LIMIT OF ACCESS
ORANGE BARRIER FENCE
ESA - ENV. SENSITIVE AREA (SEE ERIT TABLE)

GEORGIA DEPARTMENT OF TRANSPORTATION

GRESHAM SMITH AND PARTNERS

SCALE IN FEET
0 50 100 200

REVISION DATES

CONSTRUCTION STAGING PLAN

PROJECT: STP00-2992-00(003)

COUNTY: WASHINGTON

CHECKED:		DATE:	DRAWING No.
BACKCHECKED:		DATE:	19-0046
CORRECTED:		DATE:	
VERIFIED:		DATE:	

7/31/2015 GPLN

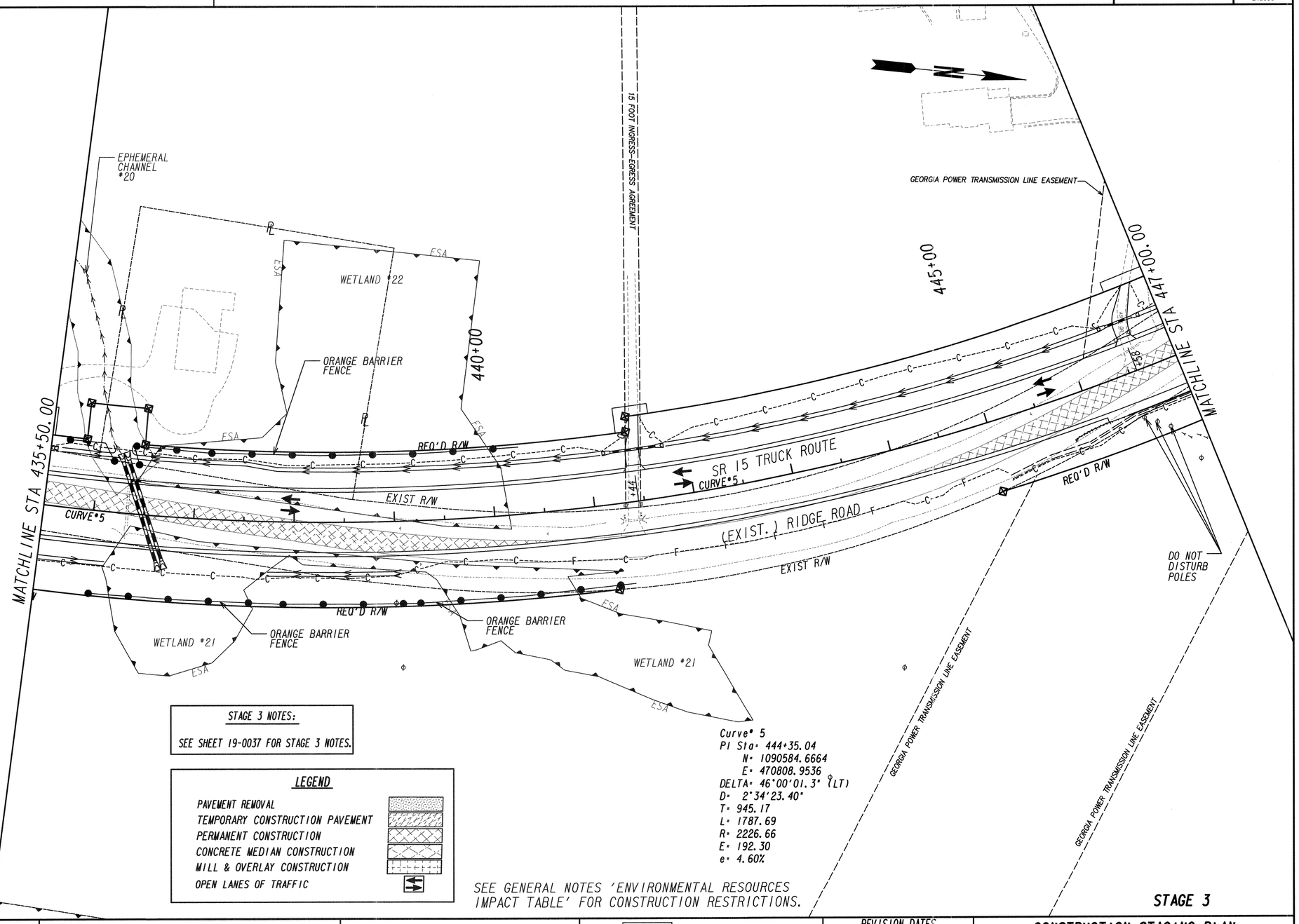

STAGE 3 NOTES:

SEE SHEET 19-0037 FOR STAGE 3 NOTES.

LEGEND

- PAVEMENT REMOVAL
- TEMPORARY CONSTRUCTION PAVEMENT
- PERMANENT CONSTRUCTION
- CONCRETE MEDIAN CONSTRUCTION
- MILL & OVERLAY CONSTRUCTION
- OPEN LANES OF TRAFFIC

Curve #5
PI Sta: 444+35.04
N: 1090584.6664
E: 470808.9536
DELTA: 46°00'01.3" (LT)
D: 2°34'23.40"
T: 945.17
L: 1787.69
R: 2226.66
E: 192.30
e: 4.60%

SEE GENERAL NOTES 'ENVIRONMENTAL RESOURCES IMPACT TABLE' FOR CONSTRUCTION RESTRICTIONS.

STAGE 3

- PROPERTY AND EXISTING R/W LINE
- REQUIRED R/W LINE
- CONSTRUCTION LIMITS
- EASEMENT FOR CONSTR & MAINTENANCE OF SLOPES
- EASEMENT FOR CONSTR OF SLOPES
- EASEMENT FOR CONSTR OF DRIVES

- BEGIN LIMIT OF ACCESS.....BLA
- END LIMIT OF ACCESS.....ELA
- LIMIT OF ACCESS
- REQ'D R/W & LIMIT OF ACCESS
- ORANGE BARRIER FENCE
- ESA - ENV. SENSITIVE AREA (SEE ERIT TABLE)

GEORGIA
DEPARTMENT OF TRANSPORTATION

GRESHAM SMITH AND PARTNERS

SCALE IN FEET
0 50 100 200

REVISION DATES

CONSTRUCTION STAGING PLAN
PROJECT: STP00-2992-00(003)
COUNTY: WASHINGTON

CHECKED:		DATE:		DRAWING No.
BACKCHECKED:		DATE:		19-0047
CORRECTED:		DATE:		
VERIFIED:		DATE:		

7/31/2015 GPLN

4/20/2016 2:36:26 PM muddiml | GPLOT-V8 gplotborder-V81-P0.tbl | 245090_19-0039.DGN | GDOT | P.I. No. 245090

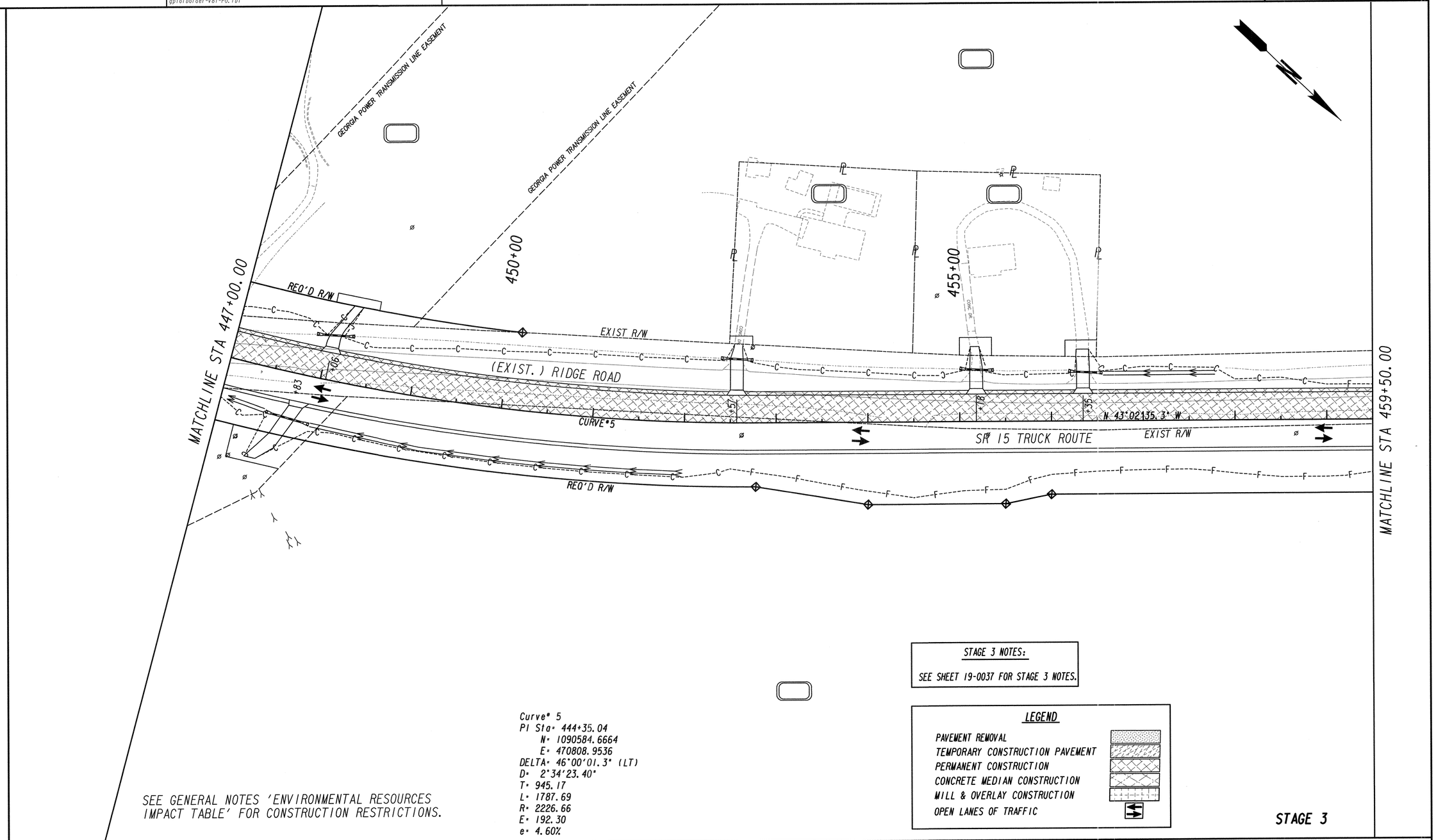

SEE GENERAL NOTES 'ENVIRONMENTAL RESOURCES IMPACT TABLE' FOR CONSTRUCTION RESTRICTIONS.

Curve# 5
PI Sta= 444+35.04
N= 1090584.6664
E= 470808.9536
DELTA= 46°00'01.3" (LT)
D= 2°34'23.40"
T= 945.17
L= 1787.69
R= 2226.66
E= 192.30
e= 4.60%

STAGE 3 NOTES:

SEE SHEET 19-0037 FOR STAGE 3 NOTES.

LEGEND

- PAVEMENT REMOVAL
- TEMPORARY CONSTRUCTION PAVEMENT
- PERMANENT CONSTRUCTION
- CONCRETE MEDIAN CONSTRUCTION
- MILL & OVERLAY CONSTRUCTION
- OPEN LANES OF TRAFFIC

STAGE 3

- PROPERTY AND EXISTING R/W LINE
- REQUIRED R/W LINE
- CONSTRUCTION LIMITS
- EASEMENT FOR CONSTR & MAINTENANCE OF SLOPES
- EASEMENT FOR CONSTR OF SLOPES
- EASEMENT FOR CONSTR OF DRIVES

- BEGIN LIMIT OF ACCESS.....BLA
- END LIMIT OF ACCESS.....ELA
- LIMIT OF ACCESS
- REQ'D R/W & LIMIT OF ACCESS
- ORANGE BARRIER FENCE
- ESA - ENV. SENSITIVE AREA (SEE ERIT TABLE)

GEORGIA DEPARTMENT OF TRANSPORTATION

GRESHAM SMITH AND PARTNERS

SCALE IN FEET
0 50 100 200

REVISION DATES

CONSTRUCTION STAGING PLAN

PROJECT: STP00-2992-00(003)

COUNTY: WASHINGTON

CHECKED:		DATE:		DRAWING No.
BACKCHECKED:		DATE:		19-0048
CORRECTED:		DATE:		
VERIFIED:		DATE:		

7/31/2015 GPLN

4/20/2016 2:36:34 PM muddlml | GPLOT-V8 gplotborder-V81-P0.tbl | 245090_19-0040.DGN | GDOT | P.I. No. 245090

460+00

465+00

470+00

MATCHLINE STA 459+50.00

MATCHLINE STA 474+00.00

(EXIST.) RIDGE ROAD

N 43°02'35.3" W

SR 15 TRUCK ROUTE

EXIST R/W

EXIST R/W

REQ'D R/W

+10

+35

+90

+81

+35

+20

STAGE 3 NOTES:

SEE SHEET 19-0037 FOR STAGE 3 NOTES.

LEGEND

- PAVEMENT REMOVAL
- TEMPORARY CONSTRUCTION PAVEMENT
- PERMANENT CONSTRUCTION
- CONCRETE MEDIAN CONSTRUCTION
- MILL & OVERLAY CONSTRUCTION
- OPEN LANES OF TRAFFIC

SEE GENERAL NOTES 'ENVIRONMENTAL RESOURCES IMPACT TABLE' FOR CONSTRUCTION RESTRICTIONS.

STAGE 3

- PROPERTY AND EXISTING R/W LINE
- REQUIRED R/W LINE
- CONSTRUCTION LIMITS
- EASEMENT FOR CONSTR & MAINTENANCE OF SLOPES
- EASEMENT FOR CONSTR OF SLOPES
- EASEMENT FOR CONSTR OF DRIVES

- BEGIN LIMIT OF ACCESS.....BLA
- END LIMIT OF ACCESS.....ELA
- LIMIT OF ACCESS
- REQ'D R/W & LIMIT OF ACCESS
- ORANGE BARRIER FENCE
- ESA - ENV. SENSITIVE AREA (SEE ERIT TABLE)

GEORGIA
DEPARTMENT OF TRANSPORTATION

GRESHAM SMITH AND PARTNERS

SCALE IN FEET
0 50 100 200

REVISION DATES

CONSTRUCTION STAGING PLAN
PROJECT: STP00-2992-00(003)
COUNTY: WASHINGTON

CHECKED:		DATE:		DRAWING No.
BACKCHECKED:		DATE:		19-0049
CORRECTED:		DATE:		
VERIFIED:		DATE:		

7/31/2015 GPLN

4/20/2016 2:36:42 PM | GPLOT-V8 | 245090_19-0041.DGN | P.I. No. 245090

muddlml | gplotborder-V81-P0.tbl

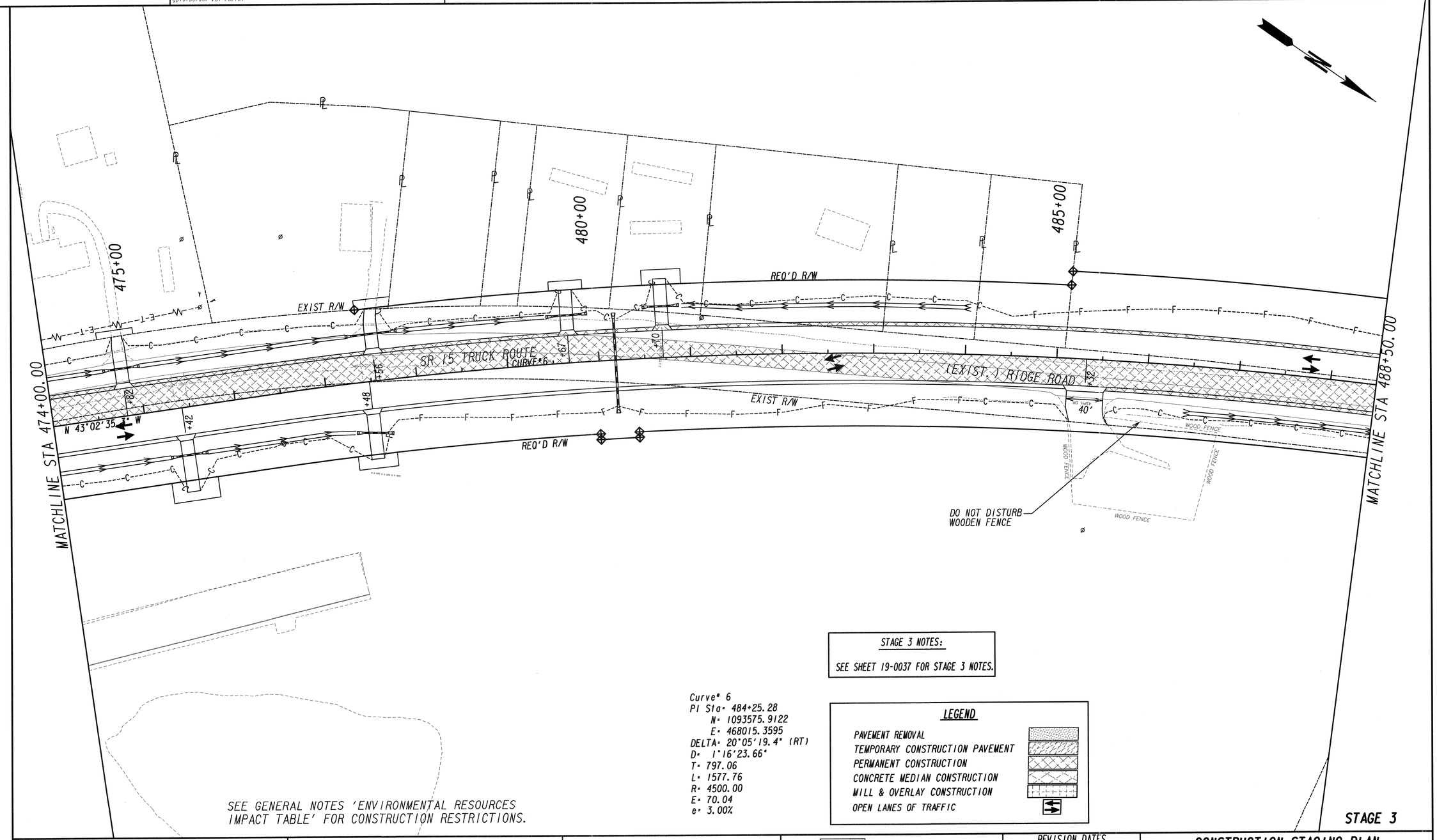

SEE GENERAL NOTES 'ENVIRONMENTAL RESOURCES IMPACT TABLE' FOR CONSTRUCTION RESTRICTIONS.

Curve# 6
PI Sta: 484+25.28
N: 1093575.9122
E: 468015.3595
DELTA: 20°05'19.4" (RT)
D: 1°16'23.66"
T: 797.06
L: 1577.76
R: 4500.00
E: 70.04
e: 3.00%

STAGE 3 NOTES:

SEE SHEET 19-0037 FOR STAGE 3 NOTES.

LEGEND

- PAVEMENT REMOVAL
- TEMPORARY CONSTRUCTION PAVEMENT
- PERMANENT CONSTRUCTION
- CONCRETE MEDIAN CONSTRUCTION
- MILL & OVERLAY CONSTRUCTION
- OPEN LANES OF TRAFFIC

STAGE 3

- PROPERTY AND EXISTING R/W LINE
- REQUIRED R/W LINE
- CONSTRUCTION LIMITS
- EASEMENT FOR CONSTR & MAINTENANCE OF SLOPES
- EASEMENT FOR CONSTR OF SLOPES
- EASEMENT FOR CONSTR OF DRIVES

- BEGIN LIMIT OF ACCESS.....BLA
- END LIMIT OF ACCESS.....ELA
- LIMIT OF ACCESS
- REQ'D R/W & LIMIT OF ACCESS
- ORANGE BARRIER FENCE
- ESA - ENV. SENSITIVE AREA (SEE ERIT TABLE)

GEORGIA DEPARTMENT OF TRANSPORTATION

GRESHAM SMITH AND PARTNERS

SCALE IN FEET
0 50 100 200

REVISION DATES

CONSTRUCTION STAGING PLAN

PROJECT: STP00-2992-00(003)

COUNTY: WASHINGTON

CHECKED:		DATE:		DRAWING No.
BACKCHECKED:		DATE:		19-0050
CORRECTED:		DATE:		
VERIFIED:		DATE:		

7/31/2015 GPLN

4/25/2016 10:34:06 AM | GPLOT-V8 | 245090_19-0042.DGN | P.I. No. 245090
mudd1ml | gplotborder-V8I-P0.tbl

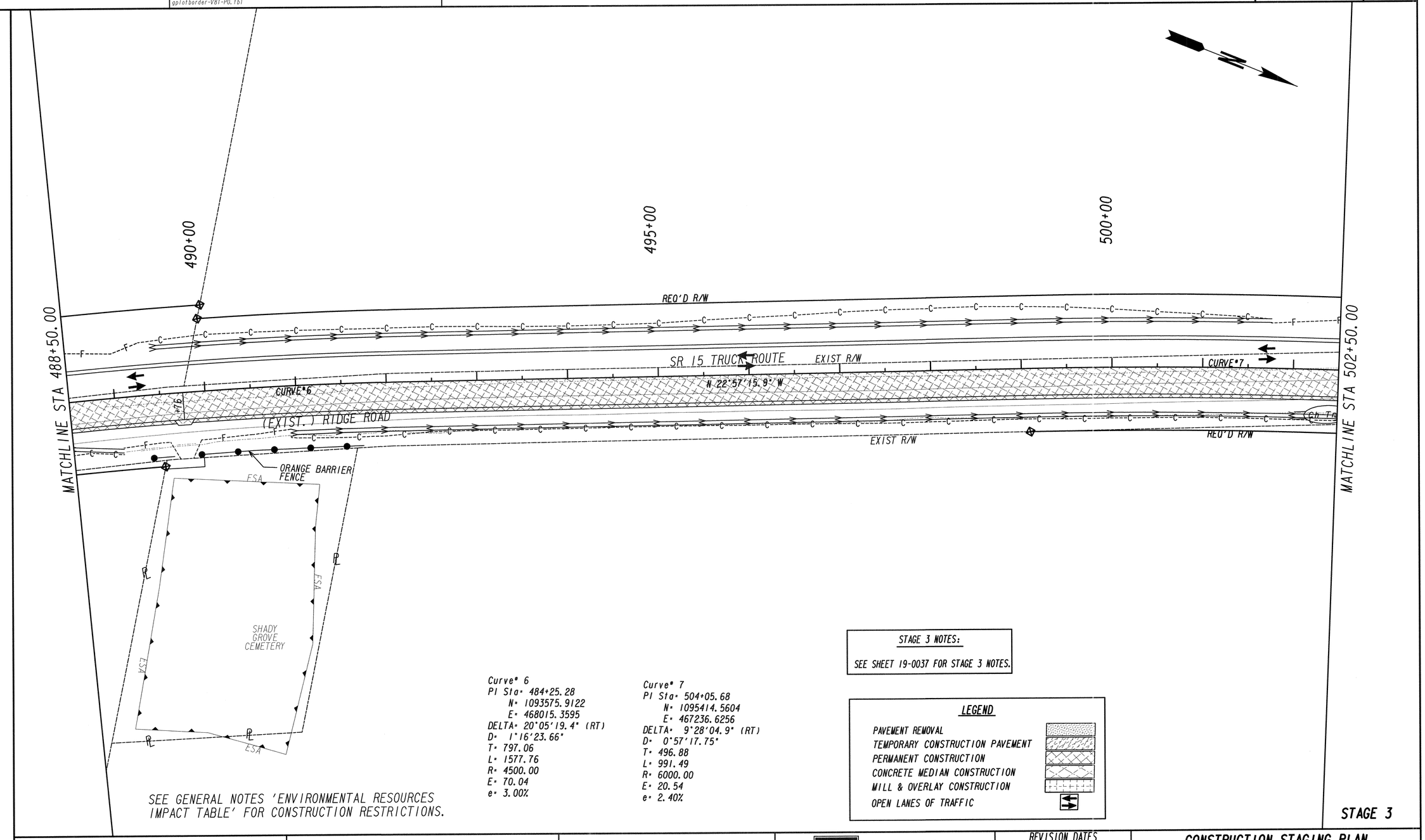

SEE GENERAL NOTES 'ENVIRONMENTAL RESOURCES IMPACT TABLE' FOR CONSTRUCTION RESTRICTIONS.

Curve° 6
PI Sta° 484+25.28
N° 1093575.9122
E° 468015.3595
DELTA° 20°05'19.4" (RT)
D° 1°16'23.66"
T° 797.06
L° 1577.76
R° 4500.00
E° 70.04
e° 3.00%

Curve° 7
PI Sta° 504+05.68
N° 1095414.5604
E° 467236.6256
DELTA° 9°28'04.9" (RT)
D° 0°57'17.75"
T° 496.88
L° 991.49
R° 6000.00
E° 20.54
e° 2.40%

STAGE 3 NOTES:

SEE SHEET 19-0037 FOR STAGE 3 NOTES.

LEGEND

- PAVEMENT REMOVAL
- TEMPORARY CONSTRUCTION PAVEMENT
- PERMANENT CONSTRUCTION
- CONCRETE MEDIAN CONSTRUCTION
- MILL & OVERLAY CONSTRUCTION
- OPEN LANES OF TRAFFIC

STAGE 3

PROPERTY AND EXISTING R/W LINE
REQUIRED R/W LINE
CONSTRUCTION LIMITS
EASEMENT FOR CONSTR & MAINTENANCE OF SLOPES
EASEMENT FOR CONSTR OF SLOPES
EASEMENT FOR CONSTR OF DRIVES

BEGIN LIMIT OF ACCESS.....BLA
END LIMIT OF ACCESS.....ELA
LIMIT OF ACCESS
REQ'D R/W & LIMIT OF ACCESS
ORANGE BARRIER FENCE
ESA - ENV. SENSITIVE AREA (SEE ERIT TABLE)

GEORGIA DEPARTMENT OF TRANSPORTATION

GRESHAM SMITH AND PARTNERS

SCALE IN FEET
0 50 100 200

REVISION DATES

CONSTRUCTION STAGING PLAN
PROJECT: STP00-2992-00(003)
COUNTY: WASHINGTON

CHECKED:		DATE:	DRAWING No.
BACKCHECKED:		DATE:	19-0051
CORRECTED:		DATE:	
VERIFIED:		DATE:	

7/31/2015 GPLN

4/20/2016 2:37:01 PM GPLOT-V8 245090_19-0043.DGN
muddlml gplotborder-V8I-PO.tbl
GDOT P.I. No. 245090

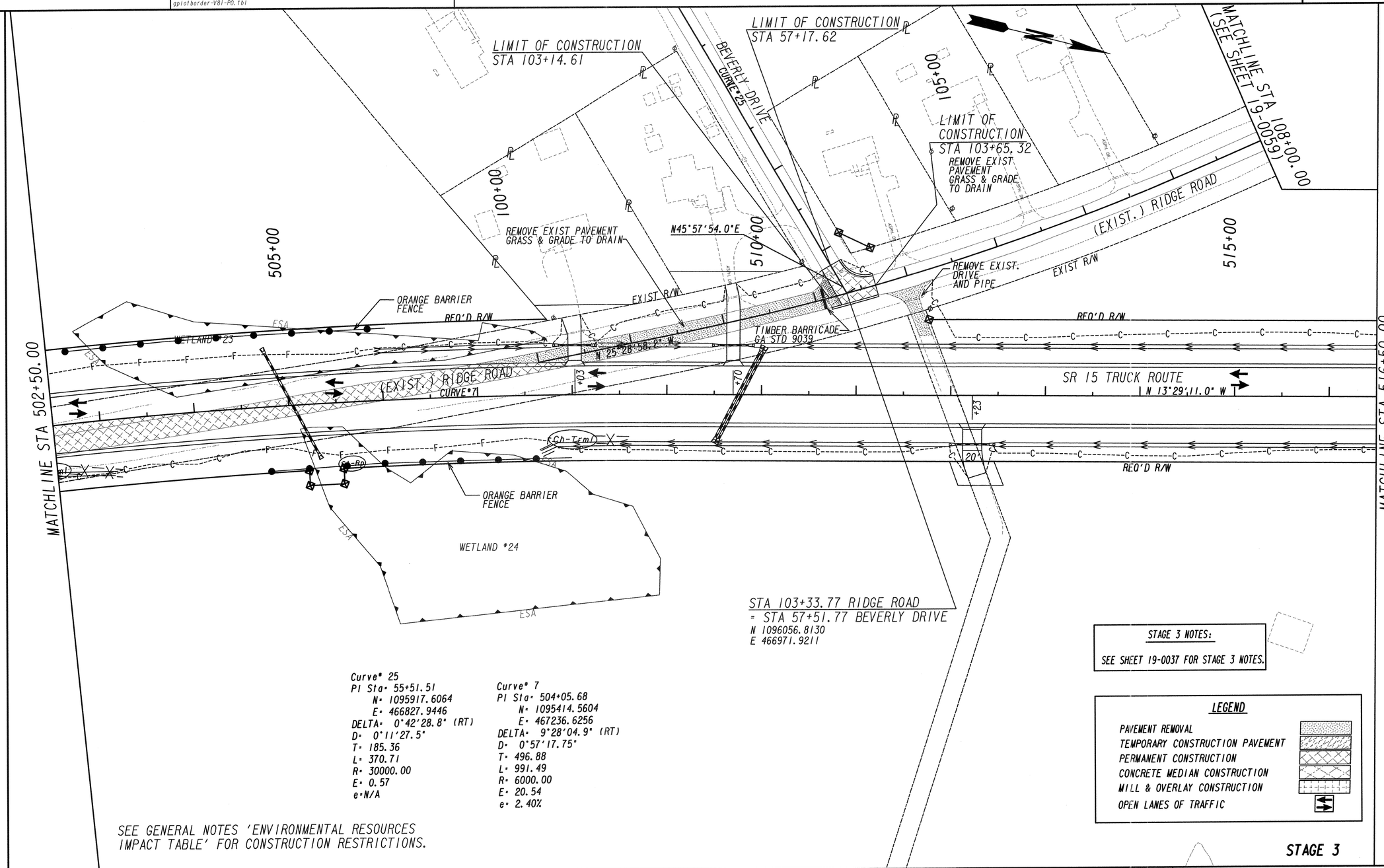

Curve# 25
PI Sta= 55+51.51
N= 1095917.6064
E= 466827.9446
DELTA= 0°42'28.8" (RT)
D= 0°11'27.5"
T= 185.36
L= 370.71
R= 30000.00
E= 0.57
e=N/A

Curve# 7
PI Sta= 504+05.68
N= 1095414.5604
E= 467236.6256
DELTA= 9°28'04.9" (RT)
D= 0°57'17.75"
T= 496.88
L= 991.49
R= 6000.00
E= 20.54
e= 2.40%

SEE GENERAL NOTES 'ENVIRONMENTAL RESOURCES IMPACT TABLE' FOR CONSTRUCTION RESTRICTIONS.

STAGE 3 NOTES:

SEE SHEET 19-0037 FOR STAGE 3 NOTES.

LEGEND

- PAVEMENT REMOVAL
- TEMPORARY CONSTRUCTION PAVEMENT
- PERMANENT CONSTRUCTION
- CONCRETE MEDIAN CONSTRUCTION
- MILL & OVERLAY CONSTRUCTION
- OPEN LANES OF TRAFFIC

STAGE 3

PROPERTY AND EXISTING R/W LINE	
REQUIRED R/W LINE	
CONSTRUCTION LIMITS	
EASEMENT FOR CONSTR & MAINTENANCE OF SLOPES	
EASEMENT FOR CONSTR OF SLOPES	
EASEMENT FOR CONSTR OF DRIVES	

BEGIN LIMIT OF ACCESS	BLA
END LIMIT OF ACCESS	ELA
LIMIT OF ACCESS	
REQ'D R/W & LIMIT OF ACCESS	
ORANGE BARRIER FENCE	
ESA - ENV. SENSITIVE AREA (SEE ERIT TABLE)	

GEORGIA DEPARTMENT OF TRANSPORTATION

GRESHAM SMITH AND PARTNERS

SCALE IN FEET 0 50 100 200

REVISION DATES

CONSTRUCTION STAGING PLAN
PROJECT: STP00-2992-00(003)
COUNTY: WASHINGTON

CHECKED:		DATE:	
BACKCHECKED:		DATE:	
CORRECTED:		DATE:	
VERIFIED:		DATE:	

DRAWING No. 19-0052

MATCHLINE STA 903+50.00
(SEE SHEET 19-0059)

MATCHLINE STA 516+50.00

MATCHLINE STA 530+50.00

MATCHLINE STA 911+00.00
(SEE SHEET 19-0060)

520+00

525+00

530+00

905+00

910+00

EXIST R/W

REQ'D R/W

MALVIEW ROAD

SR 15 TRUCK ROUTE

N 13°29'11.0" W

N 41°42'51.6" E

N 42°51.6' E

N 32°17'08.4" W

CURVE #8

CURVE #7

Prop. 18" Casing

IS #27

NON-BUFFERED
STATE WATER B

ST LAS LANE
EXIST R/W

ESA

IR

PL

Curve# 7O
PI Sta: 911+55.02
N: 1097491.7289
E: 467026.3598
DELTA: 1°08'46.7" (LT)
D: 0°17'11.32"
T: 200.08
L: 400.14
R: 20000.00
E: 1.00
e: N.C.

Curve# 8
PI Sta: 522+08.08
N: 1097169.4686
E: 466815.7502
DELTA: 18°47'57.4" (LT)
D: 2°43'42.13"
T: 347.64
L: 689.03
R: 2100.00
E: 28.58
e: 3.80%

STAGE 3 NOTES:
SEE SHEET 19-0037 FOR STAGE 3 NOTES.
NO CONSTRUCTION IN STAGE 3 ON THIS SHEET.

LEGEND
PAVEMENT REMOVAL
TEMPORARY CONSTRUCTION PAVEMENT
PERMANENT CONSTRUCTION
CONCRETE MEDIAN CONSTRUCTION
MILL & OVERLAY CONSTRUCTION
OPEN LANES OF TRAFFIC

SEE GENERAL NOTES 'ENVIRONMENTAL RESOURCES IMPACT TABLE' FOR CONSTRUCTION RESTRICTIONS.

STAGE 3

PROPERTY AND EXISTING R/W LINE
REQUIRED R/W LINE
CONSTRUCTION LIMITS
EASEMENT FOR CONSTR & MAINTENANCE OF SLOPES
EASEMENT FOR CONSTR OF SLOPES
EASEMENT FOR CONSTR OF DRIVES

BEGIN LIMIT OF ACCESS.....BLA
END LIMIT OF ACCESS.....ELA
LIMIT OF ACCESS
REQ'D R/W & LIMIT OF ACCESS
ORANGE BARRIER FENCE
ESA - ENV. SENSITIVE AREA
(SEE ERIT TABLE)

GEORGIA
DEPARTMENT OF TRANSPORTATION

GRESHAM SMITH AND PARTNERS

SCALE IN FEET
0 50 100 200

REVISION DATES

CONSTRUCTION STAGING PLAN
PROJECT: STP00-2992-00(003)
COUNTY: WASHINGTON

CHECKED:		DATE:		DRAWING No.
BACKCHECKED:		DATE:		19-0053
CORRECTED:		DATE:		
VERIFIED:		DATE:		

7/31/2015 GPLN

4/21/2016 12:08:00 PM | GPLOT-V8 | 245090_19-0045.DGN | P.I. No. 245090

muddlml | gplotborder-V81-P0.tbl

GDOT

IS #27

LIMIT OF CONSTRUCTION
STA 311+69.57

SR 15/ WARTHEN ROAD

EXIST R/W

WETLAND #25

PIPE TO REMAIN

WETLAND #26

SILAS LANE

ESA

REQ'D R/W

N 21°42'12.4" E

REMOVE EXIST PAVEMENT GRASS & GRADE TO DRAIN

535+00

315+00

STA 539+37.36 SR 15 TRUCK ROUTE
= STA 315+65.00 SR 15/ WARTHEN ROAD
END PROJECT AND CONSTRUCTION
STP00-2992-00(003)
PI #245090

MATCHLINE STA 530+50.00

SR 15 TRUCK ROUTE

N 32°17'08.4" W

CURVE #9

RUMBLE STRIPS (TYP)
REFERENCE DETAIL (T-19)

TIMBER BARRICADE
GA STD 9039

N 48°17'47.6"W

MATCHLINE STA 319+00.00
(SEE SHEET 19-0061)

SEE GENERAL NOTES 'ENVIRONMENTAL RESOURCES IMPACT TABLE' FOR CONSTRUCTION RESTRICTIONS.

STAGE 3 NOTES:

SEE SHEET 19-0037 FOR STAGE 3 NOTES.
NO CONSTRUCTION IN STAGE 3 ON THIS SHEET.

LEGEND

- PAVEMENT REMOVAL
- TEMPORARY CONSTRUCTION PAVEMENT
- PERMANENT CONSTRUCTION
- CONCRETE MEDIAN CONSTRUCTION
- MILL & OVERLAY CONSTRUCTION
- OPEN LANES OF TRAFFIC

Curve# 9
PI Sta= 537+64.31
N= 1098490.3738
E= 465981.1712
DELTA= 16°00'39.2" (LT)
D= 5°43'46.48"
T= 140.64
L= 279.44
R= 1000.00
E= 9.84
e= NC

STAGE 3

- PROPERTY AND EXISTING R/W LINE
- REQUIRED R/W LINE
- CONSTRUCTION LIMITS
- EASEMENT FOR CONSTR & MAINTENANCE OF SLOPES
- EASEMENT FOR CONSTR OF SLOPES
- EASEMENT FOR CONSTR OF DRIVES

- BEGIN LIMIT OF ACCESS.....BLA
- END LIMIT OF ACCESS.....ELA
- LIMIT OF ACCESS
- REQ'D R/W & LIMIT OF ACCESS
- ORANGE BARRIER FENCE
- ESA - ENV. SENSITIVE AREA (SEE ERIT TABLE)

GEORGIA DEPARTMENT OF TRANSPORTATION

GRESHAM SMITH AND PARTNERS

SCALE IN FEET
0 50 100 200

REVISION DATES

CONSTRUCTION STAGING PLAN
PROJECT: STP00-2992-00(003)
COUNTY: WASHINGTON

CHECKED:		DATE:		DRAWING No.
BACKCHECKED:		DATE:		19-0054
CORRECTED:		DATE:		
VERIFIED:		DATE:		

7/31/2015 GPLN

STA 602+45.33 SR 242/BARTOW ROAD=
STA 10+00.00 TUSKAWILLOW LANE
N 1076893.8106
E 468319.7752

LIMIT OF CONSTRUCTION
STA 600+40.12

10+00

EXIST R/W

ESA

EXIST R/W

N 13°32'42.9"E

SR 242/BARTOW ROAD

S 56°27'17.1" E

SR 242/BARTOW ROAD

EXIST R/W

EXIST R/W

REQ'D R/W

CURVE #21

MATCHLINE STA 605+00.00
(SEE SHEET 19-0037)

600+00

N 06°58'22.3"E

TUSKAWILLOW LANE

DIRT

EXIST R/W

EXIST R/W

LIMIT OF CONSTRUCTION
STA 10+62.31

SEE GENERAL NOTES 'ENVIRONMENTAL RESOURCES IMPACT TABLE' FOR CONSTRUCTION RESTRICTIONS.

Curve# 21
PI Sta= 10+88.27
N= 1076979.6287
E= 468340.4500
DELTA= 6°33'20.6" (LT)
D= 11°27'33.0"
T= 28.64
L= 57.21
R= 500.00
E= 0.82
e=N/A

STAGE 3 NOTES:
SEE SHEET 19-0037 FOR STAGE 3 NOTES.
NO CONSTRUCTION IN STAGE 3 ON THIS SHEET.

LEGEND
- PAVEMENT REMOVAL
- TEMPORARY CONSTRUCTION PAVEMENT
- PERMANENT CONSTRUCTION
- CONCRETE MEDIAN CONSTRUCTION
- MILL & OVERLAY CONSTRUCTION
- OPEN LANES OF TRAFFIC

STAGE 3

- PROPERTY AND EXISTING R/W LINE
- REQUIRED R/W LINE
- CONSTRUCTION LIMITS
- EASEMENT FOR CONSTR & MAINTENANCE OF SLOPES
- EASEMENT FOR CONSTR OF SLOPES
- EASEMENT FOR CONSTR OF DRIVES

- BEGIN LIMIT OF ACCESS.....BLA
- END LIMIT OF ACCESS.....ELA
- LIMIT OF ACCESS
- REQ'D R/W & LIMIT OF ACCESS
- ORANGE BARRIER FENCE
- ESA - ENV. SENSITIVE AREA (SEE ERIT TABLE)

GEORGIA DEPARTMENT OF TRANSPORTATION

GRESHAM SMITH AND PARTNERS

SCALE IN FEET
0 50 100 200

REVISION DATES

CONSTRUCTION STAGING PLAN
PROJECT: STP00-2992-00(003)
COUNTY: WASHINGTON

CHECKED:		DATE:		DRAWING No.
BACKCHECKED:		DATE:		19-0055
CORRECTED:		DATE:		
VERIFIED:		DATE:		

7/31/2015 GPLN

4/22/2016 10:50:05 AM muddlml	GPLOT-V8 gplotborder-V8I-P0.tbl	245090_19-0047.DGN	GDOT	P.I. No. 245090

MATCHLINE STA 57+50.00
(SEE SHEET 19-0029)

MATCHLINE STA 65+00 (SEE SHEET 19-0030)

65+00

105+00

REQ'D R/W

REQ'D R/W

REQ'D R/W

SUNHILL CONNECTOR

SANDERSVILLE CITY LIMITS

SANDERSVILLE CITY LIMITS

EXIST R/W

EXIST R/W

EXIST R/W

REMOVE EXIST PAVEMENT
GRASS & GRADE TO DRAIN

REMOVE EXIST PAVEMENT
GRASS & GRADE TO DRAIN

SUNHILL ROAD

SUNHILL ROAD

SUNHILL ROAD

89°26'

N 10°02'24.0"W

CURVE #17

LIMIT OF
CONSTRUCTION
STA 103+50.00

LIMIT OF CONSTRUCTION
STA 107+60.32

STA 59+85.69 SUNHILL CONNECTOR
= STA 104+38.13 SUNHILL ROAD
N 1080359.9636
E 469023.9967
LIMIT OF CONSTRUCTION

S 77°17'15.2" E

70+00

Curve# 17
PI Sta= 106+07.54
N= 1080690.597
E= 468951.318
DELTA= 4°42'53.1" (LT)
D= 1°23'32.4"
T= 169.41
L= 338.53
R= 4115.08
E= 3.49
e= NC

SEE GENERAL NOTES 'ENVIRONMENTAL RESOURCES IMPACT TABLE' FOR CONSTRUCTION RESTRICTIONS.

STAGE 3 NOTES:

SEE SHEET 19-0037 FOR STAGE 3 NOTES.

LEGEND

- PAVEMENT REMOVAL
- TEMPORARY CONSTRUCTION PAVEMENT
- PERMANENT CONSTRUCTION
- CONCRETE MEDIAN CONSTRUCTION
- MILL & OVERLAY CONSTRUCTION
- OPEN LANES OF TRAFFIC

STAGE 3

- PROPERTY AND EXISTING R/W LINE
- REQUIRED R/W LINE
- CONSTRUCTION LIMITS
- EASEMENT FOR CONSTR & MAINTENANCE OF SLOPES
- EASEMENT FOR CONSTR OF SLOPES
- EASEMENT FOR CONSTR OF DRIVES

- BEGIN LIMIT OF ACCESS.....BLA
- END LIMIT OF ACCESS.....ELA
- LIMIT OF ACCESS
- REQ'D R/W & LIMIT OF ACCESS
- ORANGE BARRIER FENCE
- ESA - ENV. SENSITIVE AREA (SEE ERIT TABLE)

GEORGIA DEPARTMENT OF TRANSPORTATION

GRESHAM SMITH AND PARTNERS

SCALE IN FEET
0 50 100 200

REVISION DATES

CONSTRUCTION STAGING PLAN

PROJECT: STP00-2992-00(003)

COUNTY: WASHINGTON

CHECKED:		DATE:		DRAWING No.
BACKCHECKED:		DATE:		19-0056
CORRECTED:		DATE:		
VERIFIED:		DATE:		

7/31/2015 GPLN

Curve# 10
PI Sta= 206+72.17
N= 1082482.7527
E= 468166.3575
DELTA= 11°16'19.1" (RT)
D= 2°51'53.24"
T= 197.37
L= 393.47
R= 2000.00
E= 9.72
e= 2.40%

LIMIT OF CONSTRUCTION
STA 203+64.80

REQ'D R/W
EXIST R/W
CURVE# 10
S 54°14'44.1" E
SUNHILL ROAD
EXIST R/W
SANDERSVILLE CITY LIMITS
REQ'D R/W

MATCHLINE STA 208+00.00
(SEE SHEET 19-0049)

205+00
200+00

SEE GENERAL NOTES 'ENVIRONMENTAL RESOURCES IMPACT TABLE' FOR CONSTRUCTION RESTRICTIONS.

LEGEND

- PAVEMENT REMOVAL
- TEMPORARY CONSTRUCTION PAVEMENT
- PERMANENT CONSTRUCTION
- CONCRETE MEDIAN CONSTRUCTION
- MILL & OVERLAY CONSTRUCTION
- OPEN LANES OF TRAFFIC

STAGE 3 NOTES:
SEE SHEET 19-0037 FOR STAGE 3 NOTES.
NO CONSTRUCTION IN STAGE 3 ON THIS SHEET.

STAGE 3

- PROPERTY AND EXISTING R/W LINE
- REQUIRED R/W LINE
- CONSTRUCTION LIMITS
- EASEMENT FOR CONSTR & MAINTENANCE OF SLOPES
- EASEMENT FOR CONSTR OF SLOPES
- EASEMENT FOR CONSTR OF DRIVES

- BEGIN LIMIT OF ACCESS.....BLA
- END LIMIT OF ACCESS.....ELA
- LIMIT OF ACCESS
- REQ'D R/W & LIMIT OF ACCESS
- ORANGE BARRIER FENCE
- ESA - ENV. SENSITIVE AREA (SEE ERIT TABLE)

GEORGIA DEPARTMENT OF TRANSPORTATION

GRESHAM SMITH AND PARTNERS

SCALE IN FEET
0 50 100 200

REVISION DATES

CONSTRUCTION STAGING PLAN
PROJECT: STP00-2992-00(003)
COUNTY: WASHINGTON

CHECKED:		DATE:		DRAWING No.
BACKCHECKED:		DATE:		19-0057
CORRECTED:		DATE:		
VERIFIED:		DATE:		

7/31/2015 GPLN

Curve# 20
PI Sta= 308+48.18
N= 1086608.435
E= 471093.772
DELTA= 12°34'41.7" (RT)
D= 1°54'35.5"
T= 330.63
L= 658.60
R= 3000.00
E= 18.16
e= 3.35%

310+00

EXIST R/W

EXIST R/W

SR 24/
E MCCARTY STREET

CURVE#20

S 61°50'12.0"E

MATCHLINE STA 306+00.00
(SEE SHEET 19-0044)

EXIST R/W

EXIST R/W

ESA- HISTORIC
BRIDGES HOUSE

WETLAND #15

SEE GENERAL NOTES 'ENVIRONMENTAL RESOURCES IMPACT TABLE' FOR CONSTRUCTION RESTRICTIONS.

LEGEND

- PAVEMENT REMOVAL
- TEMPORARY CONSTRUCTION PAVEMENT
- PERMANENT CONSTRUCTION
- CONCRETE MEDIAN CONSTRUCTION
- MILL & OVERLAY CONSTRUCTION
- OPEN LANES OF TRAFFIC

STAGE 3 NOTES:
SEE SHEET 19-0037 FOR STAGE 3 NOTES.
NO CONSTRUCTION IN STAGE 3 ON THIS SHEET.

STAGE 3

- PROPERTY AND EXISTING R/W LINE
- REQUIRED R/W LINE
- CONSTRUCTION LIMITS
- EASEMENT FOR CONSTR & MAINTENANCE OF SLOPES
- EASEMENT FOR CONSTR OF SLOPES
- EASEMENT FOR CONSTR OF DRIVES

- BEGIN LIMIT OF ACCESS.....BLA
- END LIMIT OF ACCESS.....ELA
- LIMIT OF ACCESS
- REQ'D R/W & LIMIT OF ACCESS
- ORANGE BARRIER FENCE
- ESA - ENV. SENSITIVE AREA (SEE ERIT TABLE)

GEORGIA
DEPARTMENT OF TRANSPORTATION

GRESHAM SMITH AND PARTNERS

SCALE IN FEET
0 50 100 200

REVISION DATES

CONSTRUCTION STAGING PLAN
PROJECT: STP00-2992-00(003)
COUNTY: WASHINGTON

CHECKED:		DATE:		DRAWING No.
BACKCHECKED:		DATE:		19-0058
CORRECTED:		DATE:		
VERIFIED:		DATE:		

7/31/2015 GPLN

LEGEND

- PAVEMENT REMOVAL
- TEMPORARY CONSTRUCTION PAVEMENT
- PERMANENT CONSTRUCTION
- CONCRETE MEDIAN CONSTRUCTION
- MILL & OVERLAY CONSTRUCTION
- OPEN LANES OF TRAFFIC

Curve* 24
PI Sta= 203+06.04
N= 1096240.1676
E= 466440.8761
DELTA= 0°26'28.0" (RT)
D= 0°09'49.3"
T= 134.73
L= 269.46
R= 35000.00
E= 0.26
e=N/A

MAYVIEW DRIVE
EXIST R/W
EXIST R/W
MAYVIEW ROAD
EXIST R/W
EXIST R/W
N 47°42'54.6" E
NON-BUFFERED STATE WATER A
110+00
900+00
STA 902+62.51 MAYVIEW ROAD
= STA 113+66.02 RIDGE ROAD
N1096891.2247
E466366.0826
115+00
120+00
N 68°27'55.9"W
EXIST R/W
EXIST R/W
(EXIST.) RIDGE ROAD
N 45°39'30.1"W
EXIST R/W
STEAS LANE
ESA
EXIST R/W
EXIST R/W
N 37°23'04.4" W
(EXIST.) RIDGE ROAD
EXIST R/W
LIMIT OF CONSTRUCTION
STA 903+00.00
MATCHLINE STA 108+00.00 (SEE SHEET 19-0052)
MATCHLINE STA 903+50.00 (SEE SHEET 19-0053)

SEE GENERAL NOTES 'ENVIRONMENTAL RESOURCES IMPACT TABLE' FOR CONSTRUCTION RESTRICTIONS.

STAGE 3 NOTES:
SEE SHEET 19-0037 FOR STAGE 3 NOTES.
NO CONSTRUCTION IN STAGE 3 ON THIS SHEET.

STAGE 3

- PROPERTY AND EXISTING R/W LINE
- REQUIRED R/W LINE
- CONSTRUCTION LIMITS
- EASEMENT FOR CONSTR & MAINTENANCE OF SLOPES
- EASEMENT FOR CONSTR OF SLOPES
- EASEMENT FOR CONSTR OF DRIVES

- BEGIN LIMIT OF ACCESS.....BLA
- END LIMIT OF ACCESS.....ELA
- LIMIT OF ACCESS
- REQ'D R/W & LIMIT OF ACCESS
- ORANGE BARRIER FENCE
- ESA - ENV. SENSITIVE AREA (SEE ERIT TABLE)

GEORGIA DEPARTMENT OF TRANSPORTATION

GRESHAM SMITH AND PARTNERS

SCALE IN FEET
0 50 100 200

REVISION DATES

CONSTRUCTION STAGING PLAN
PROJECT: STP00-2992-00(003)
COUNTY: WASHINGTON

		DATE:	
CHECKED:		DATE:	
BACKCHECKED:		DATE:	
CORRECTED:		DATE:	
VERIFIED:		DATE:	

DRAWING No. 19-0059

7/31/2015 GPLN

Curve# 70
PI Sta= 911+55.02
N= 1097491.7289
E= 467026.3598
DELTA= 1°08'46.7" (LT)
D= 0°17'11.32"
T= 200.08
L= 400.14
R= 20000.00
E= 1.00
e= N.C.

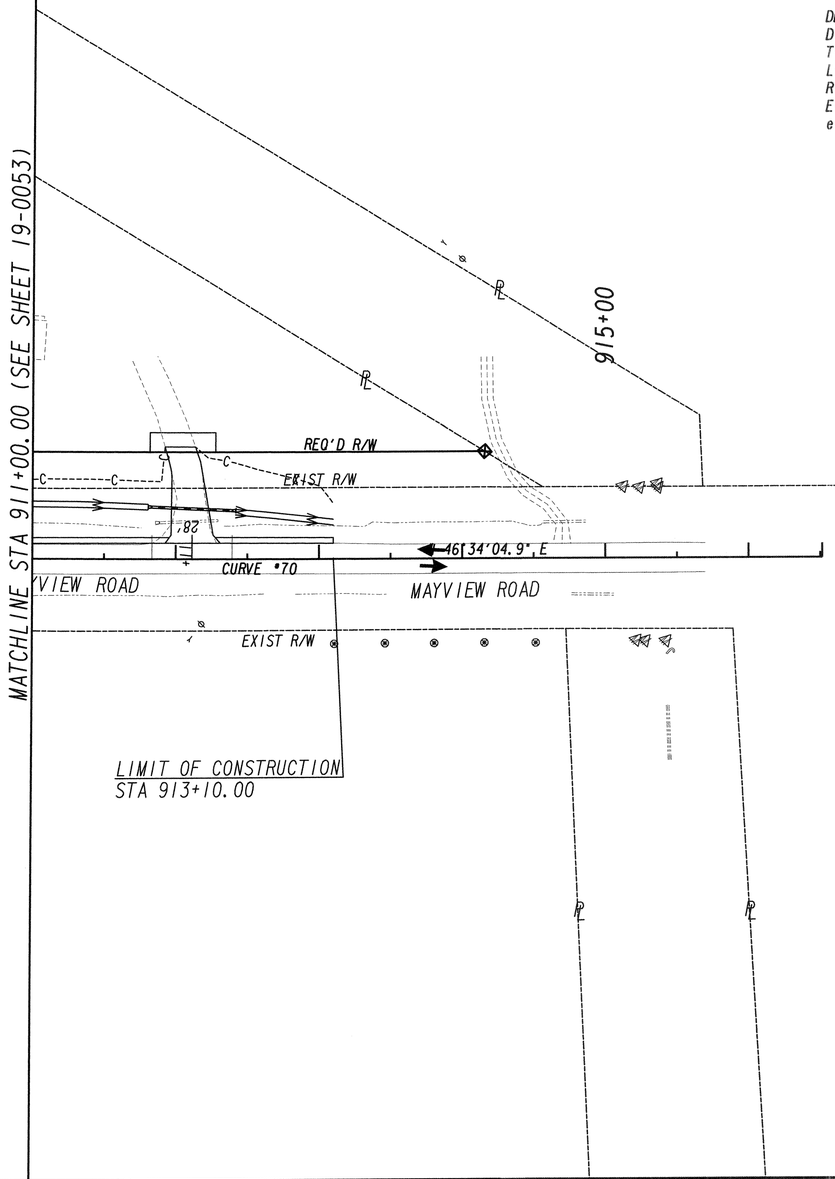

STAGE 3 NOTES:
SEE SHEET 19-0037 FOR STAGE 3 NOTES.
NO CONSTRUCTION IN STAGE 3 ON THIS SHEET.

LEGEND
- PAVEMENT REMOVAL
- TEMPORARY CONSTRUCTION PAVEMENT
- PERMANENT CONSTRUCTION
- CONCRETE MEDIAN CONSTRUCTION
- MILL & OVERLAY CONSTRUCTION
- OPEN LANES OF TRAFFIC

SEE GENERAL NOTES 'ENVIRONMENTAL RESOURCES IMPACT TABLE' FOR CONSTRUCTION RESTRICTIONS.

STAGE 3

- PROPERTY AND EXISTING R/W LINE
- REQUIRED R/W LINE
- CONSTRUCTION LIMITS
- EASEMENT FOR CONSTR & MAINTENANCE OF SLOPES
- EASEMENT FOR CONSTR OF SLOPES
- EASEMENT FOR CONSTR OF DRIVES

- BEGIN LIMIT OF ACCESS.....BLA
- END LIMIT OF ACCESS.....ELA
- LIMIT OF ACCESS
- REQ'D R/W & LIMIT OF ACCESS
- ORANGE BARRIER FENCE
- ESA - ENV. SENSITIVE AREA (SEE ERIT TABLE)

GEORGIA DEPARTMENT OF TRANSPORTATION

GRESHAM SMITH AND PARTNERS

SCALE IN FEET
0 50 100 200

REVISION DATES

CONSTRUCTION STAGING PLAN
PROJECT: STP00-2992-00(003)
COUNTY: WASHINGTON

		DATE:	
CHECKED:		DATE:	
BACKCHECKED:		DATE:	
CORRECTED:		DATE:	
VERIFIED:		DATE:	

DRAWING No. 19-0060

7/31/2015 GPLN