4/18/2016 3:12:59 PM
muddlml

GPLOT-V8
gplotborder-V81-P0.tbl

245090_16-0001.DGN

GDOT | P.I. No.

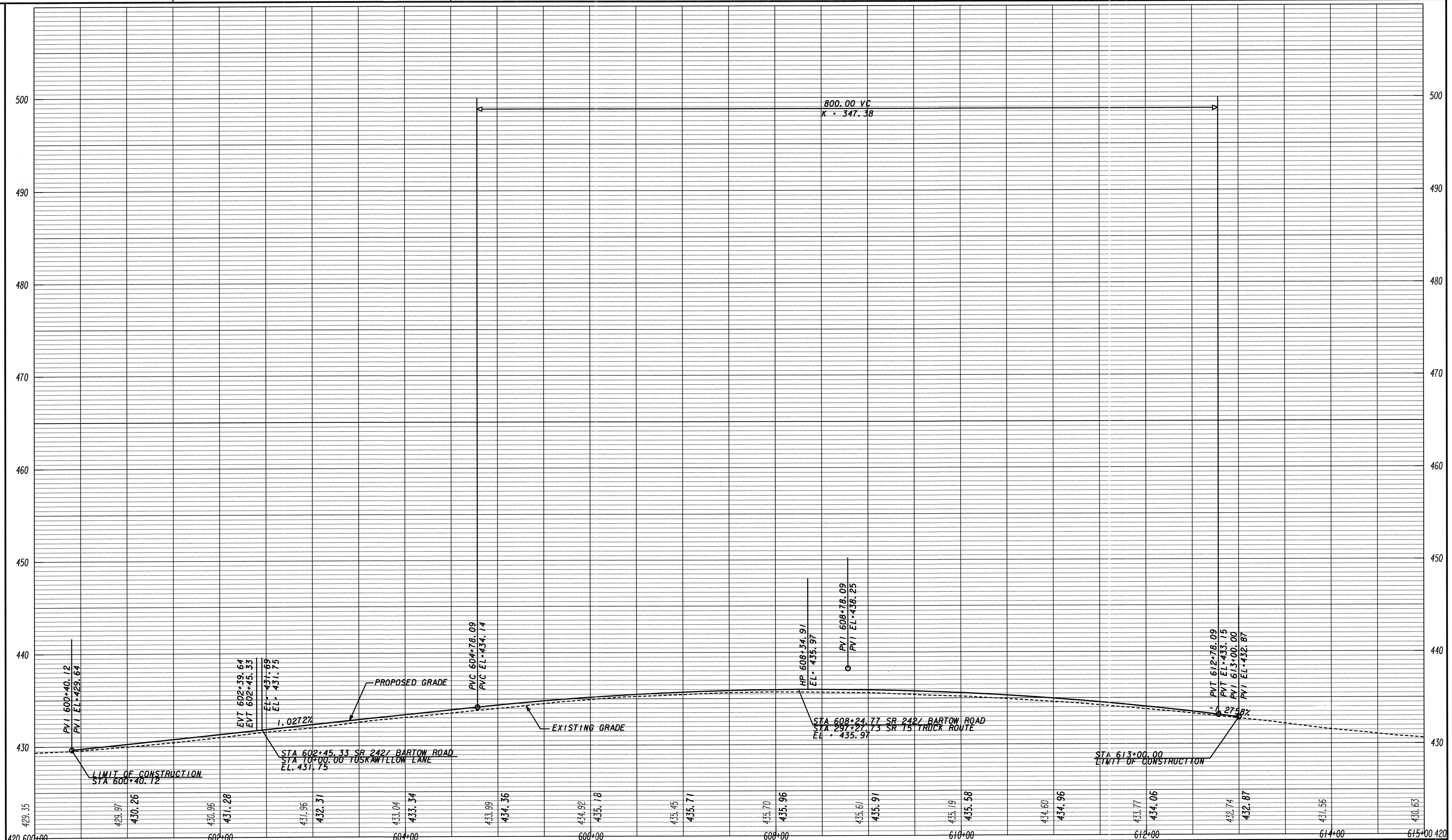

4/30/2016 GRIEDG

GDOT

GRESHAM SMITH AND PARTNERS
GS&P

SCALE IN FEET
0 50 100 200

REVISION DATES

CROSSROAD PROFILE
SR 242/ BARTOW ROAD
COUNTY: WASHINGTON

CHECKED:		DATE:		DRAWING No.
BACKCHECKED:		DATE:		16-0001
CORRECTED:		DATE:		
VERIFIED:		DATE:		

4/18/2016 3:13:06 PM
muddlml

GPLOT-V8
gplotborder-V81-P0.tbl

245090_16-0002.DGN

GDOT

P.I. No.
245090

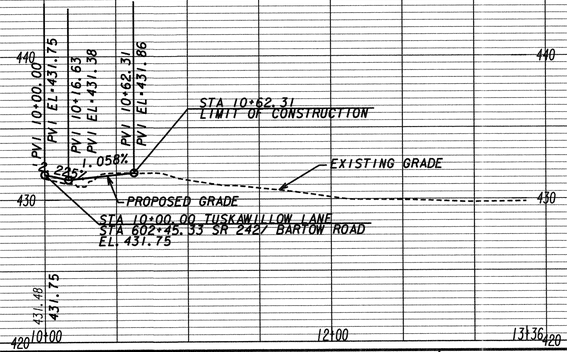

GDOT

GRESHAM SMITH AND PARTNERS

SCALE IN FEET
0 50 100 200

REVISION DATES

CROSSROAD PROFILE
TUSKAWILLOW LANE
COUNTY: WASHINGTON

CHECKED:		DATE:	DRAWING No.
BACKCHECKED:		DATE:	16-0002
CORRECTED:		DATE:	
VERIFIED:		DATE:	

4/18/2016 GRIEDG

4/18/2016 3:13:13 PM
muddlml

GPLOT-V8
gplotborder-V8i-P0.tbl

245090_16-0003.DGN

P.I. No.
245090

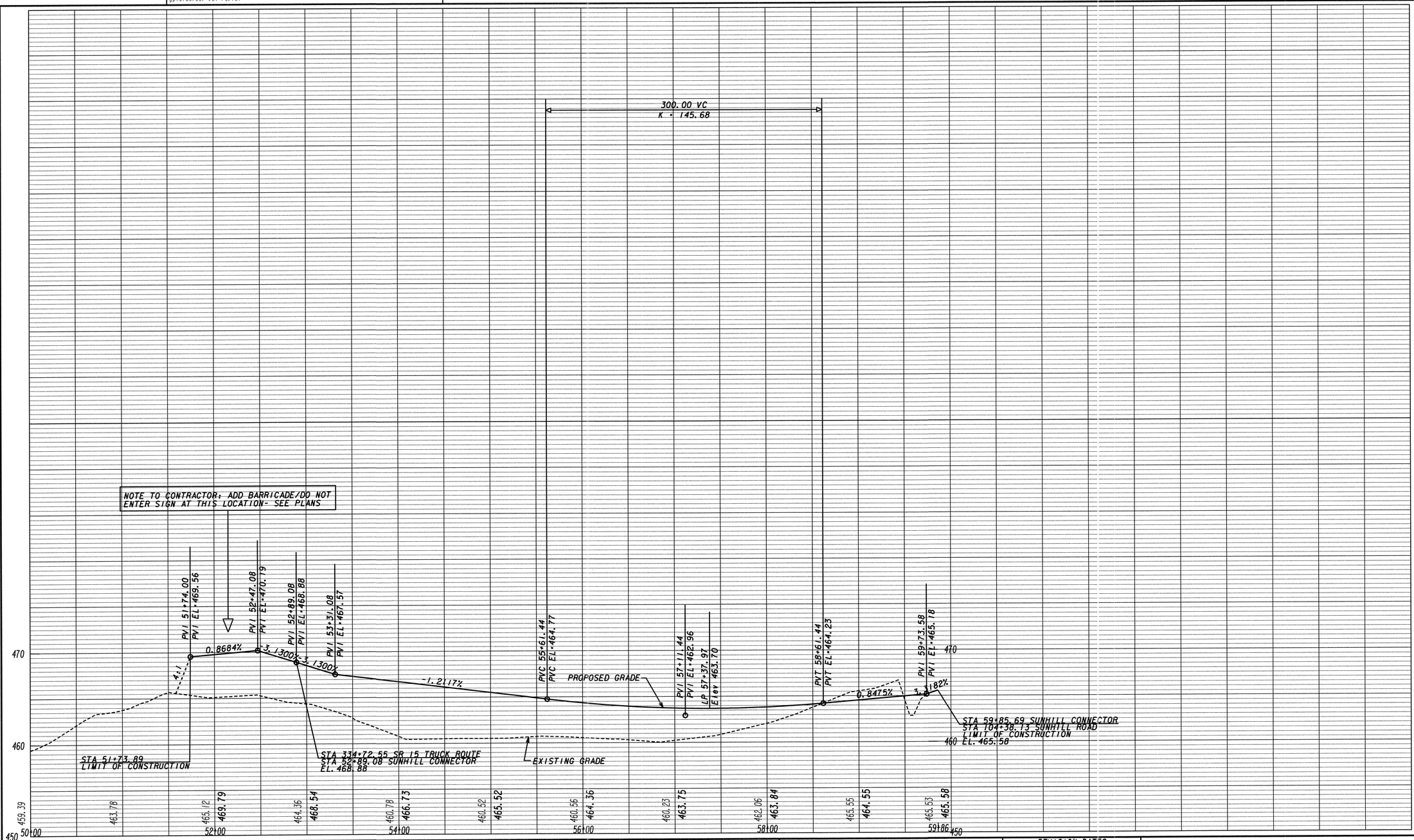

GRESHAM SMITH AND PARTNERS

SCALE IN FEET
0 50 100 200

REVISION DATES

CROSSROAD PROFILE
SUNHILL CONNECTOR
COUNTY: WASHINGTON

CHECKED:		DATE:	DRAWING No.
BACKCHECKED:		DATE:	16-0003
CORRECTED:		DATE:	
VERIFIED:		DATE:	

4/15/2016 GRIEDG

4/18/2016 3:13:48 PM
muddlmi

GPLOT-V8
gplotborder-V81-P0.tbl

245090_16-0008.DGN

GDOT

P. I. No.
245090

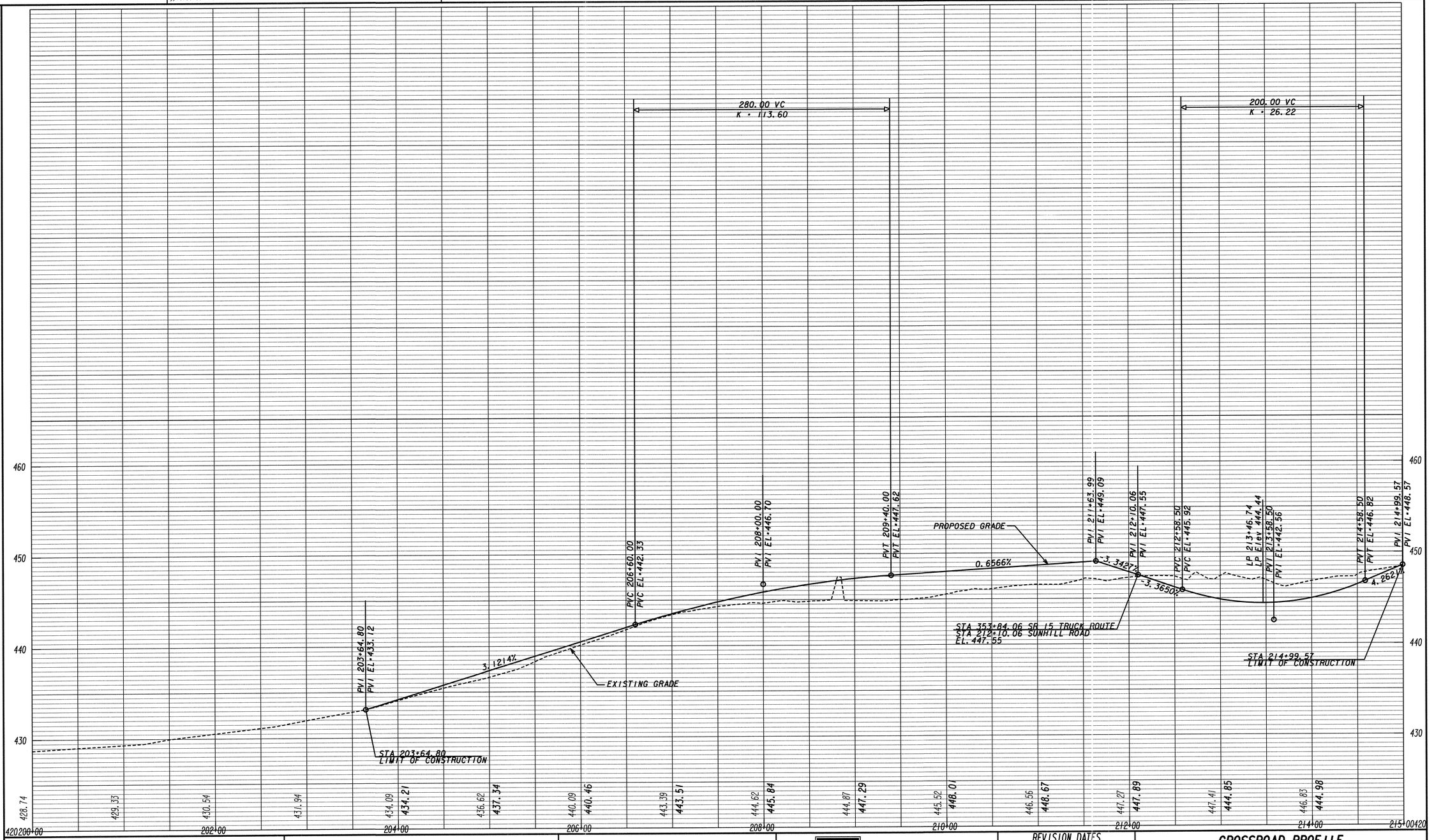

GDOT

GRESHAM SMITH AND PARTNERS

SCALE IN FEET
0 50 100 200

REVISION DATES

CROSSROAD PROFILE
SUNHILL ROAD
COUNTY: WASHINGTON

CHECKED:		DATE:	DRAWING No.
BACKCHECKED:		DATE:	16-0004
CORRECTED:		DATE:	
VERIFIED:		DATE:	

4/18/2016 GRIEDG

4/18/2016 3:13:20 PM
muddlmt

GPLOT-V8
gplotborder-V8I-P0.tbl

245090_16-0004.DGN

P. I. No.
245090

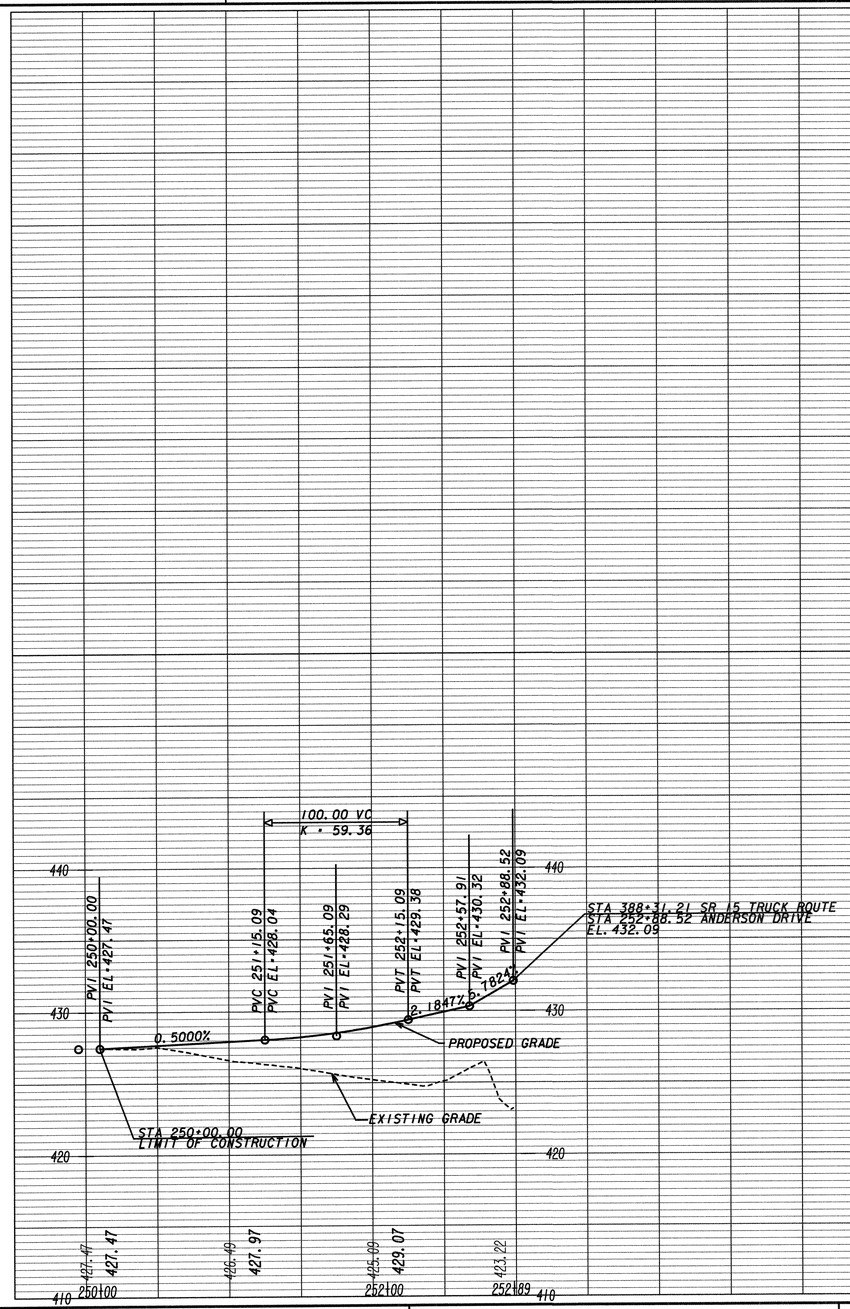

GDOT

GRESHAM SMITH AND PARTNERS

SCALE IN FEET
0 50 100 200

REVISION DATES

CROSSROAD PROFILE
ANDERSON DRIVE
COUNTY: WASHINGTON

CHECKED:		DATE:	DRAWING No.
BACKCHECKED:		DATE:	
CORRECTED:		DATE:	16-0005
VERIFIED:		DATE:	

4/25/2016 GRIEDG

4/18/2016 3:13:27 PM
muddlml

GPLOT-V8
gplotborder-V8I-P0.tbl

245090_16-0005.DGN

GDOT

P.I. No.
242090

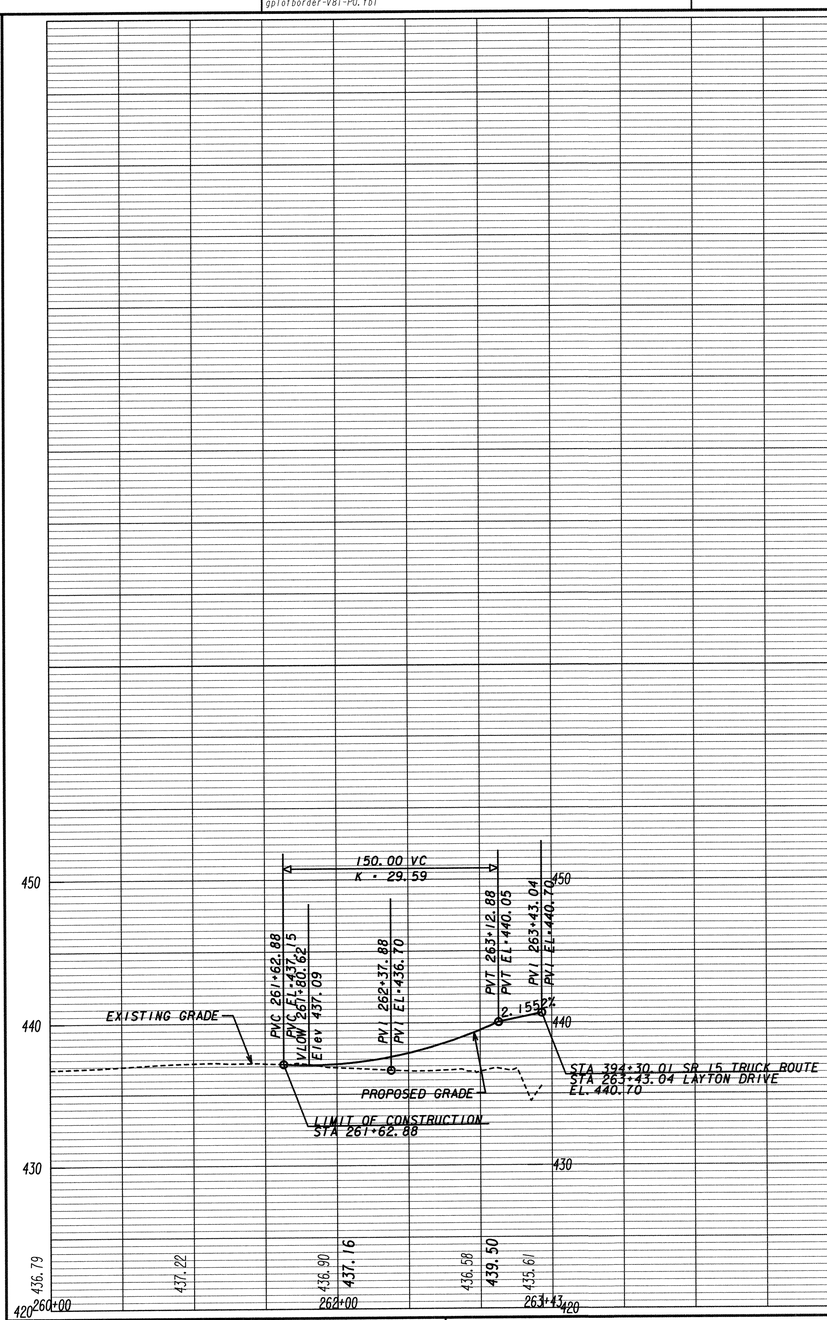

GDOT

GRESHAM SMITH AND PARTNERS

SCALE IN FEET
0 50 100 200

REVISION DATES

CROSSROAD PROFILE
LAYTON DRIVE
COUNTY: WASHINGTON

CHECKED:		DATE:	DRAWING No.
BACKCHECKED:		DATE:	
CORRECTED:		DATE:	16-0006
VERIFIED:		DATE:	

4/18/2016 GRIEDG

4/18/2016 3:13:33 PM
muddlml

GPLOT-V8
gplotborder-V81-P0.tbl

245090_16-0006.DGN

P. I. No.
245090

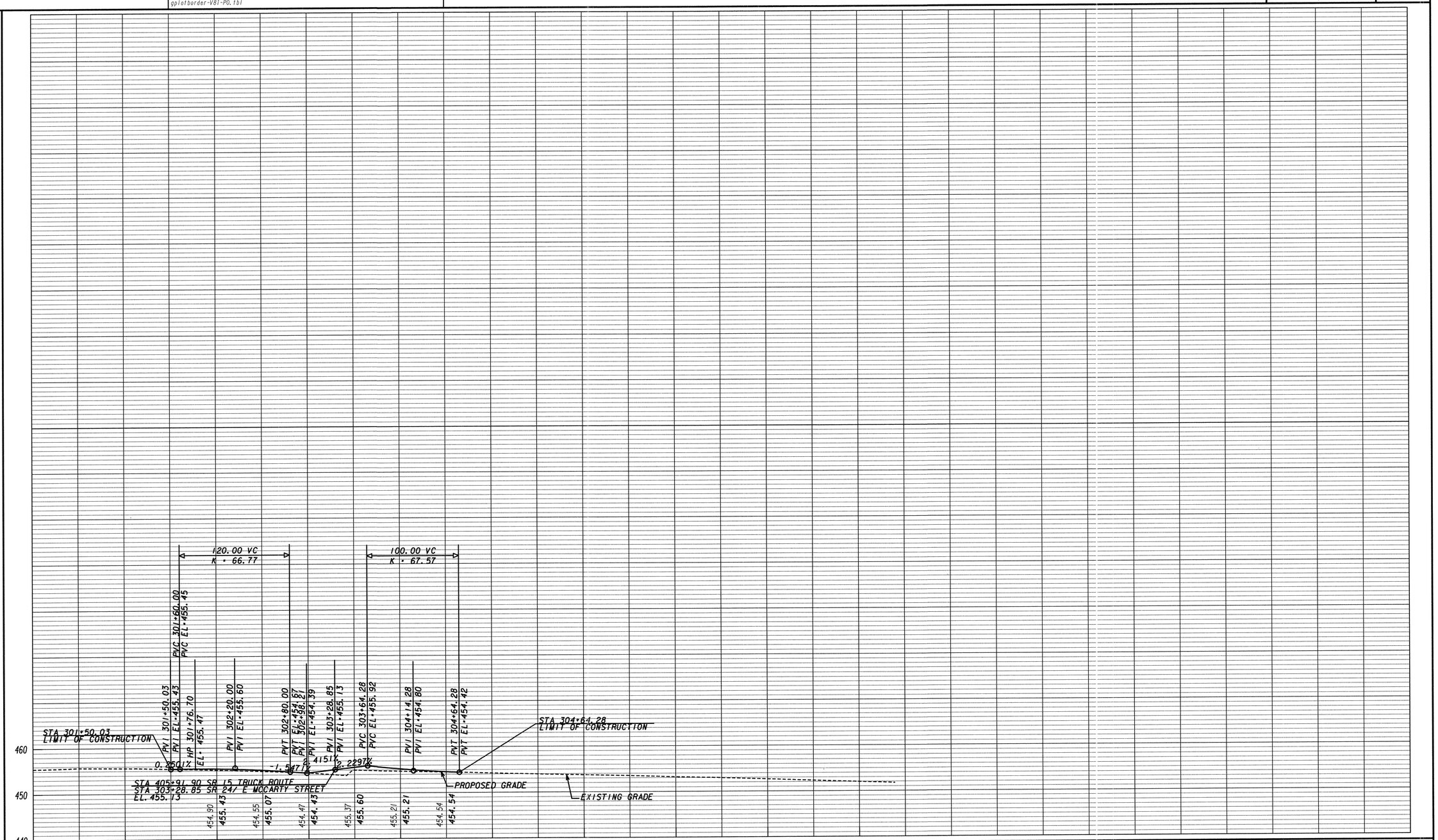

GRESHAM SMITH AND PARTNERS

SCALE IN FEET
0 50 100 200

REVISION DATES

CROSSROAD PROFILE

SR 24/ E. MCCARTY STREET

COUNTY: WASHINGTON

CHECKED:		DATE:	DRAWING No.
BACKCHECKED:		DATE:	
CORRECTED:		DATE:	16-0007
VERIFIED:		DATE:	

4/13/2016 GRIEDG