4/18/2016 3:11:07 PM GPLOT-V8 245090_15.DGN
muddlml gplotborder-V8I-PO.tbl

P.I. No. 245090

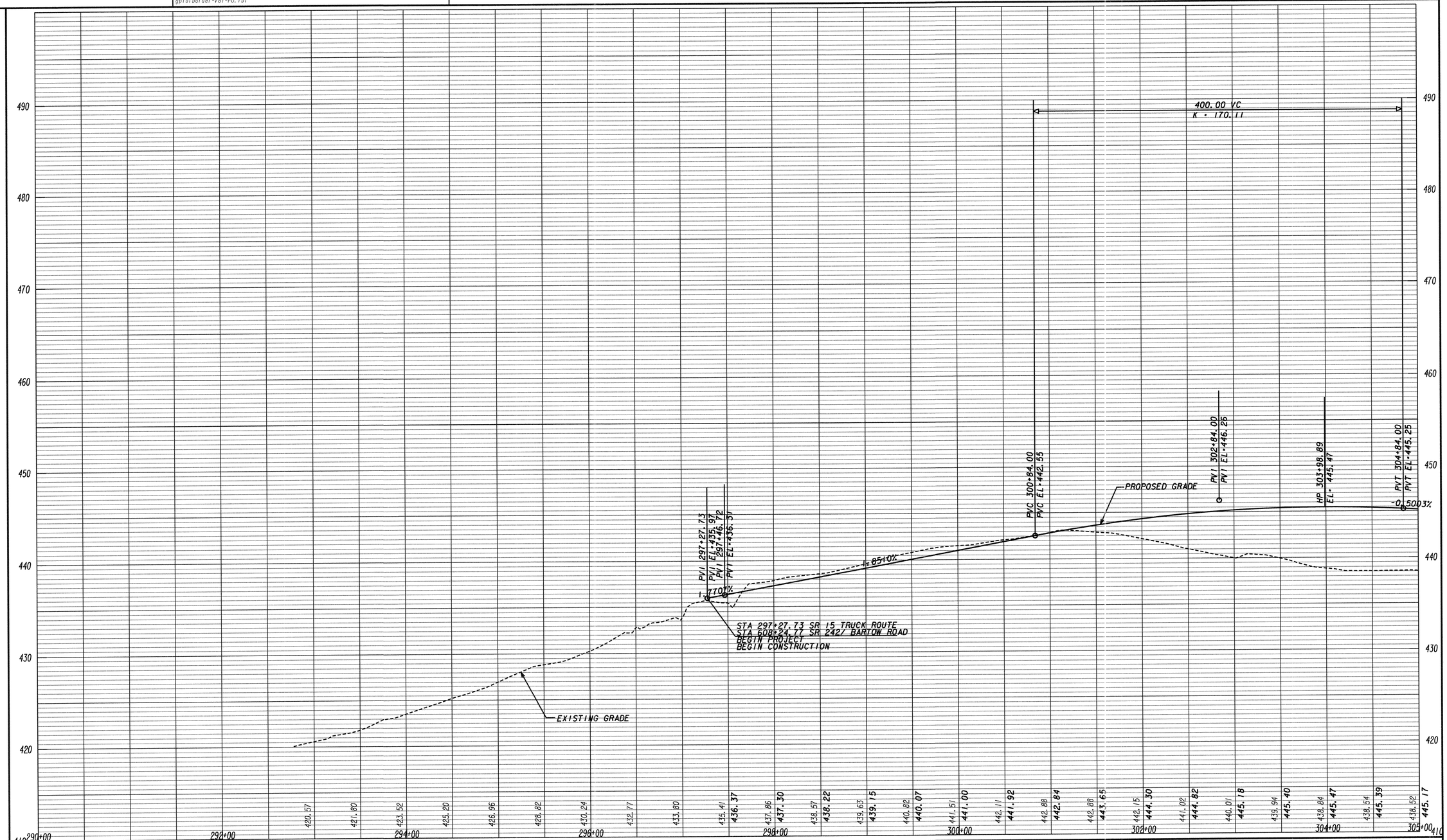

GRESHAM SMITH AND PARTNERS

SCALE IN FEET
0 50 100 200

REVISION DATES

MAINLINE PROFILE
SR 15 TRUCK ROUTE
COUNTY: WASHINGTON

CHECKED:		DATE:	DRAWING No.
BACKCHECKED:		DATE:	15-0001
CORRECTED:		DATE:	
VERIFIED:		DATE:	

4/18/2016 GRIEDG

4/18/2016 3:11:13 PM GPLOT-V8 245090_15.DGN
muddlml gplotborder-V8I-PO.tbl

P.I. No. 245090

GRESHAM SMITH AND PARTNERS

SCALE IN FEET
0 50 100 200

REVISION DATES

MAINLINE PROFILE

SR 15 TRUCK ROUTE

COUNTY: WASHINGTON

CHECKED:		DATE:	DRAWING No.
BACKCHECKED:		DATE:	
CORRECTED:		DATE:	15-0002
VERIFIED:		DATE:	

4/18/2016 GRIEDG

4/18/2016 3:11:19 PM GPLOT-V8 245090_15.DGN
muddlml gplotborder-V8I-PO.tbl

P.I. No. 245090

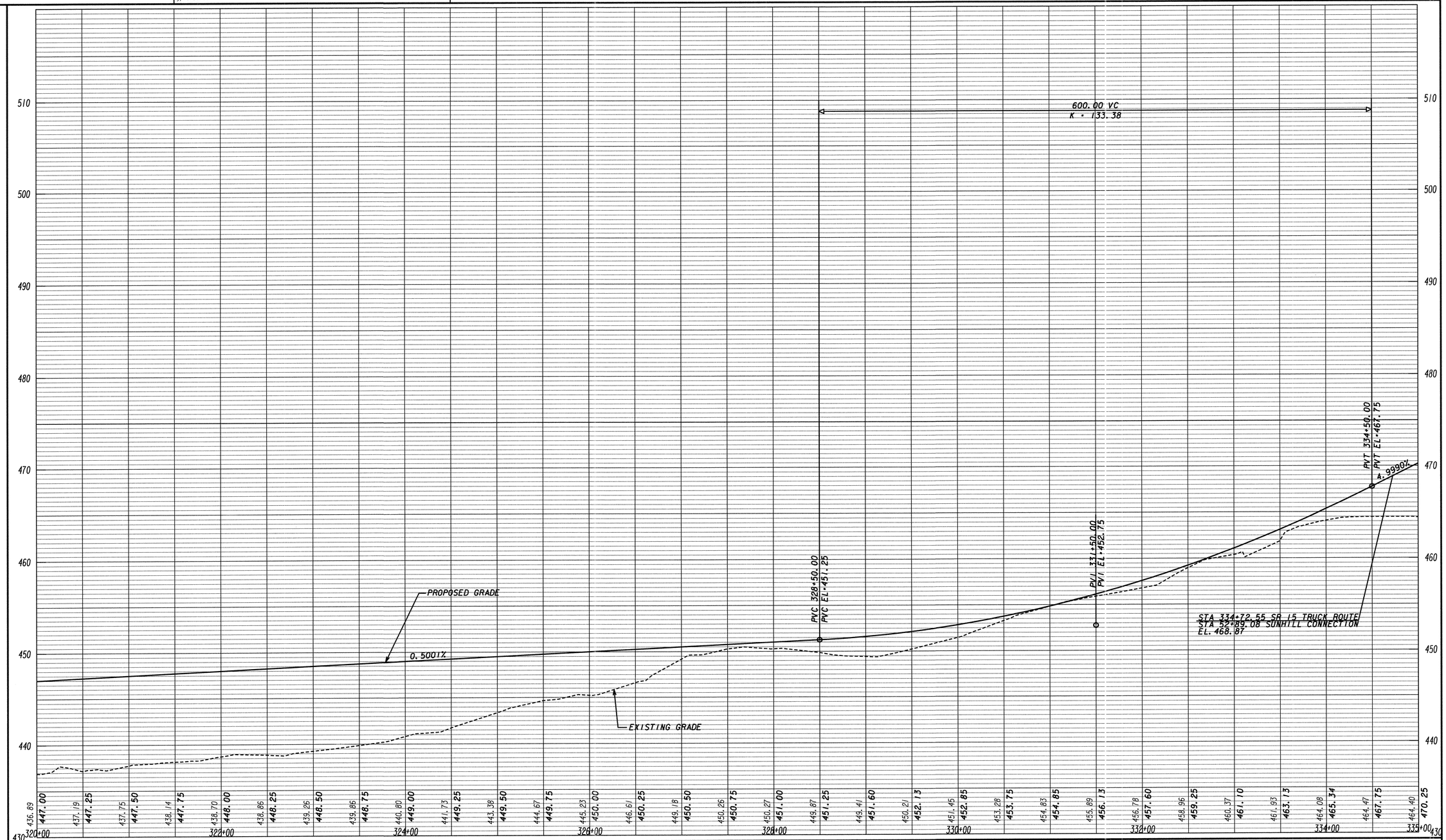

GRESHAM SMITH AND PARTNERS

SCALE IN FEET
0 50 100 200

REVISION DATES

MAINLINE PROFILE

SR 15 TRUCK ROUTE

COUNTY: WASHINGTON

CHECKED:		DATE:	DRAWING No.
BACKCHECKED:		DATE:	15-0003
CORRECTED:		DATE:	
VERIFIED:		DATE:	

4/18/2016 GRIEDG

4/18/2016 3:11:25 PM GPLOT-V8 245090_15.DGN
muddlml gplotborder-V8I-PO.tbl

P.I. No. 245090

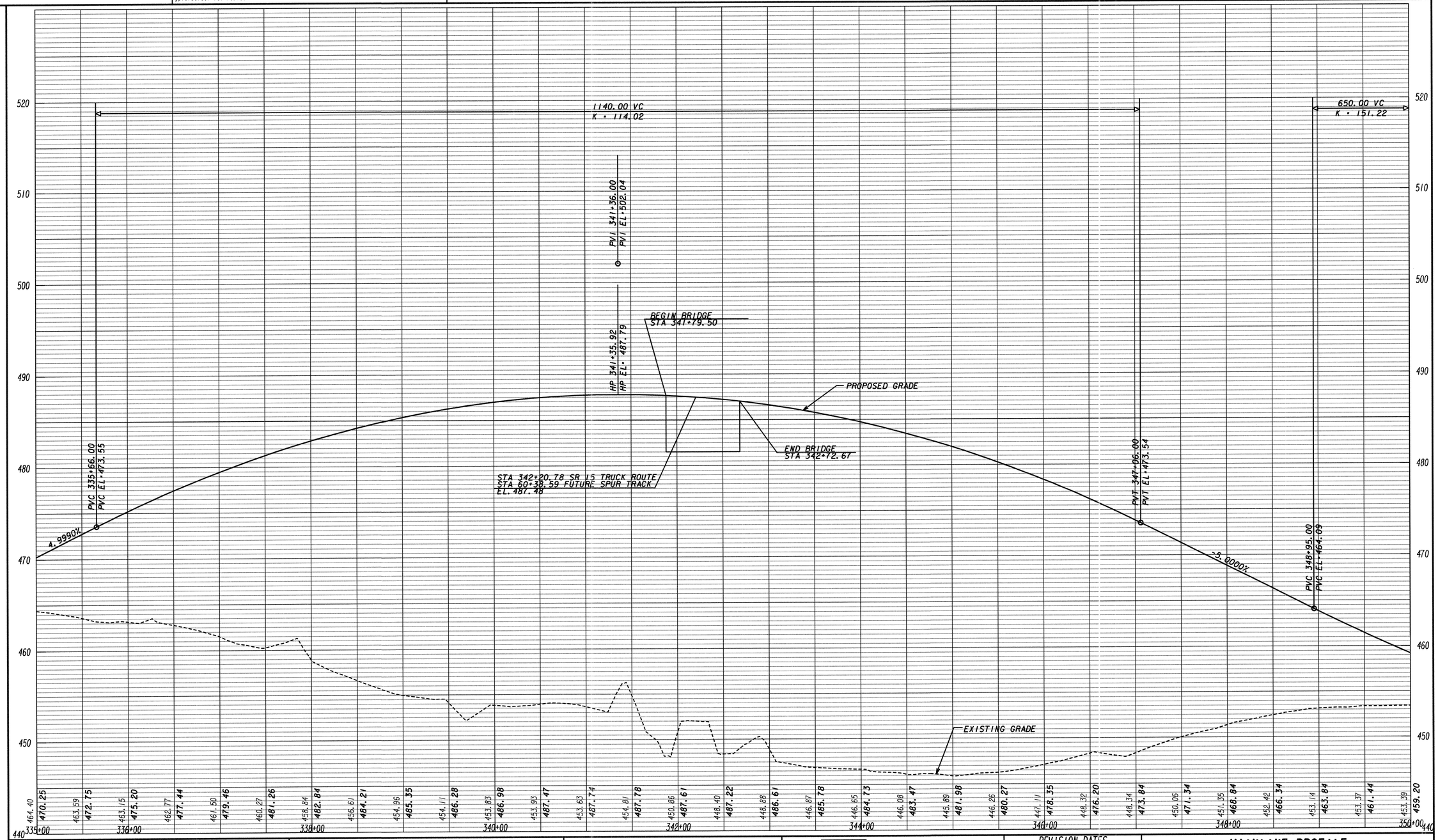

GRESHAM SMITH AND PARTNERS

SCALE IN FEET
0 50 100 200

REVISION DATES

MAINLINE PROFILE
SR 15 TRUCK ROUTE
COUNTY: WASHINGTON

CHECKED:		DATE:	DRAWING No.
BACKCHECKED:		DATE:	15-0004
CORRECTED:		DATE:	
VERIFIED:		DATE:	

4/13/2016 GRIEDG

4/18/2016 3:11:31 PM GPLOT-V8 245090_15.DGN
muddlml gplotborder-V8I-PO.tbl

P.I. No. 245090

GDOT

GRESHAM SMITH AND PARTNERS

SCALE IN FEET
0 50 100 200

REVISION DATES

MAINLINE PROFILE
SR 15 TRUCK ROUTE
COUNTY: WASHINGTON

CHECKED:		DATE:	DRAWING No.
BACKCHECKED:		DATE:	15-0005
CORRECTED:		DATE:	
VERIFIED:		DATE:	

4/18/2016 GRIEDG

4/18/2016 3:11:38 PM GPLOT-V8 245090_15.DGN
muddlml gplotborder-V8I-PO.tbl

P.I. No. 245090

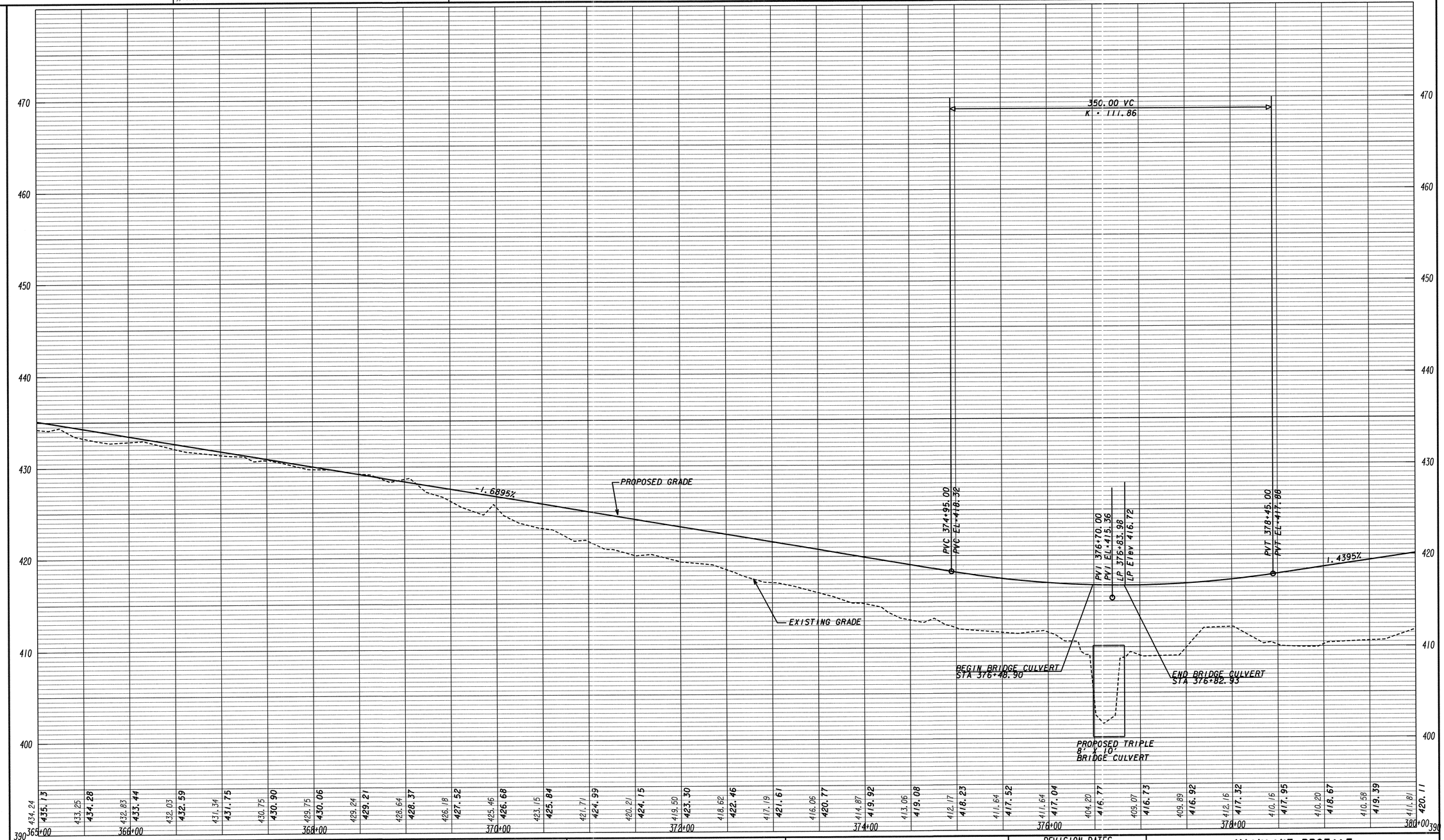

GRESHAM SMITH AND PARTNERS

SCALE IN FEET
0 50 100 200

REVISION DATES

MAINLINE PROFILE

SR 15 TRUCK ROUTE

COUNTY: WASHINGTON

CHECKED:		DATE:	DRAWING No.
BACKCHECKED:		DATE:	15-0006
CORRECTED:		DATE:	
VERIFIED:		DATE:	

4/18/2016 GRIEDG

4/18/2016 3:11:44 PM GPLOT-V8 245090_15.DGN
muddlml gplotborder-V8I-PO.tbl

P.I. No. 245090

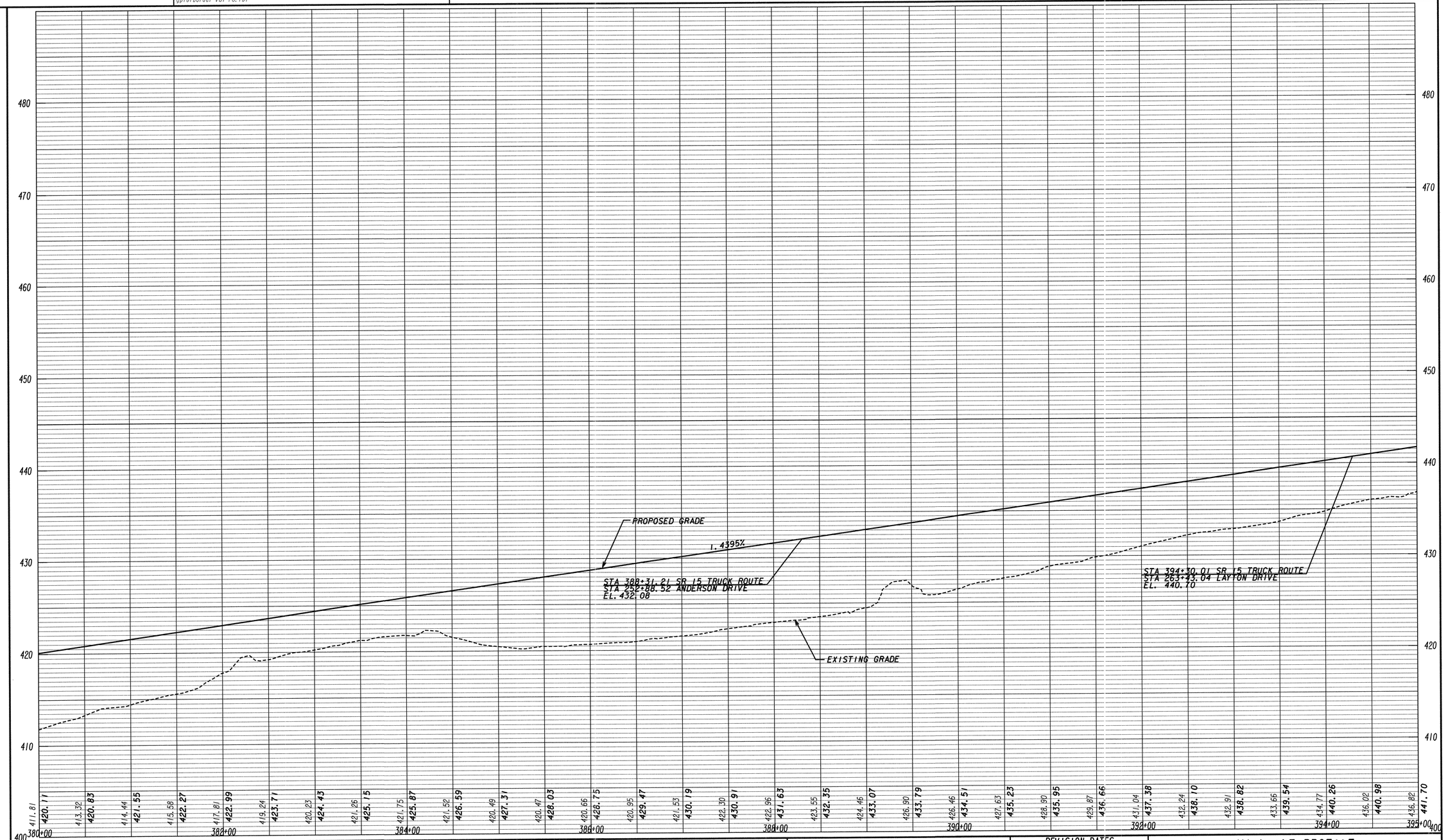

GRESHAM SMITH AND PARTNERS

SCALE IN FEET
0 50 100 200

REVISION DATES

MAINLINE PROFILE
SR 15 TRUCK ROUTE
COUNTY: WASHINGTON

CHECKED:		DATE:	DRAWING No.
BACKCHECKED:		DATE:	15-0007
CORRECTED:		DATE:	
VERIFIED:		DATE:	

4/15/2016 GRIEDG

4/18/2016 3:11:50 PM GPLOT-V8 245090_15.DGN
muddiml gplotborder-V8I-PO.tbl

P.I. No. 245090

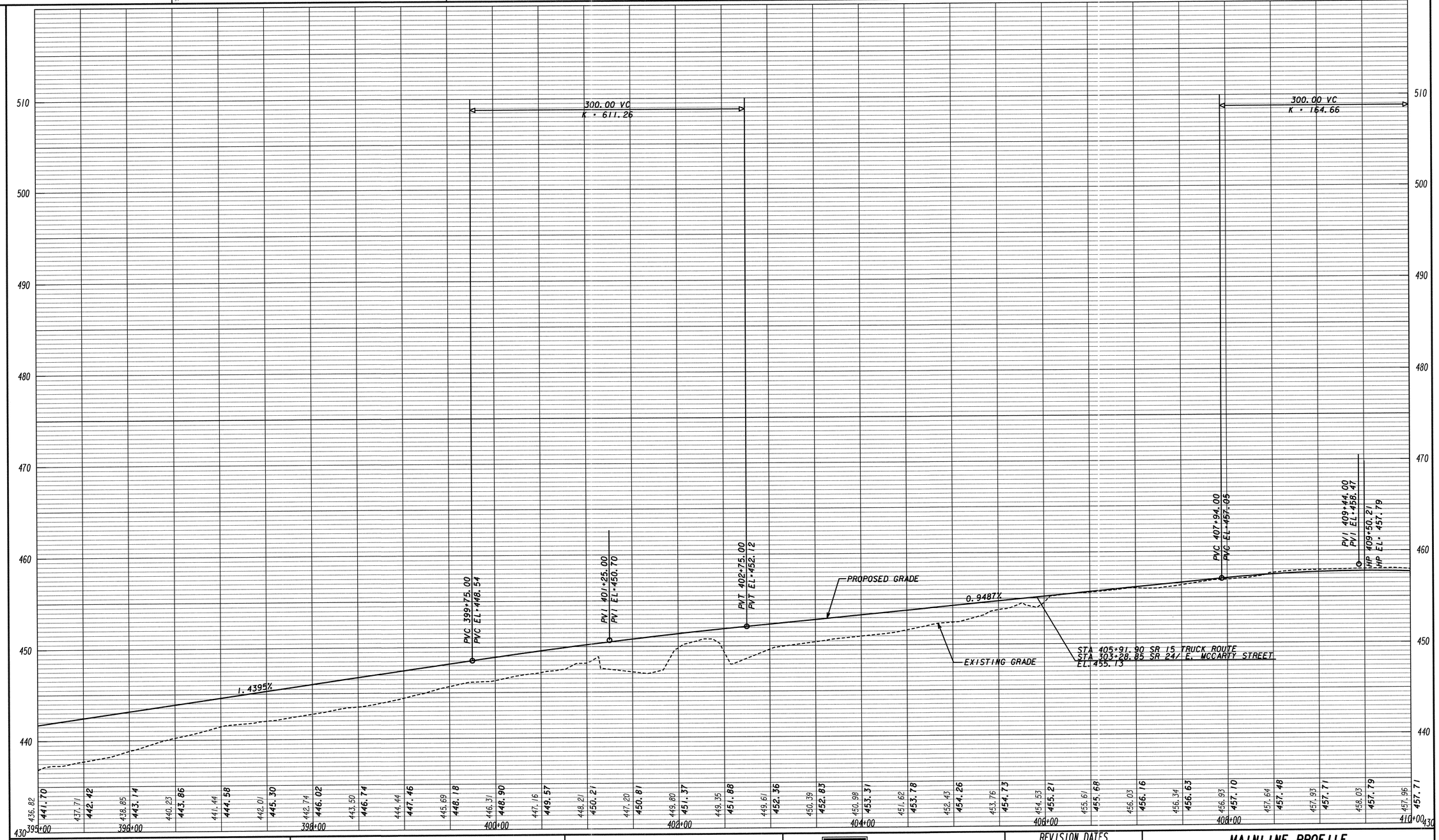

GRESHAM SMITH AND PARTNERS

SCALE IN FEET
0 50 100 200

REVISION DATES

MAINLINE PROFILE

SR 15 TRUCK ROUTE

COUNTY: WASHINGTON

CHECKED:		DATE:	DRAWING No.
BACKCHECKED:		DATE:	15-0008
CORRECTED:		DATE:	
VERIFIED:		DATE:	

4/18/2016 GRIEDG

4/18/2016 3:11:58 PM GPLOT-V8 245090_15.DGN
muddlml gplotborder-V8I-PO.tbl

P.I. No. 245090

GRESHAM SMITH AND PARTNERS

SCALE IN FEET
0 50 100 200

REVISION DATES

MAINLINE PROFILE
SR 15 TRUCK ROUTE
COUNTY: WASHINGTON

CHECKED:		DATE:	DRAWING No.
BACKCHECKED:		DATE:	15-0009
CORRECTED:		DATE:	
VERIFIED:		DATE:	

4/18/2016 GRIEDG