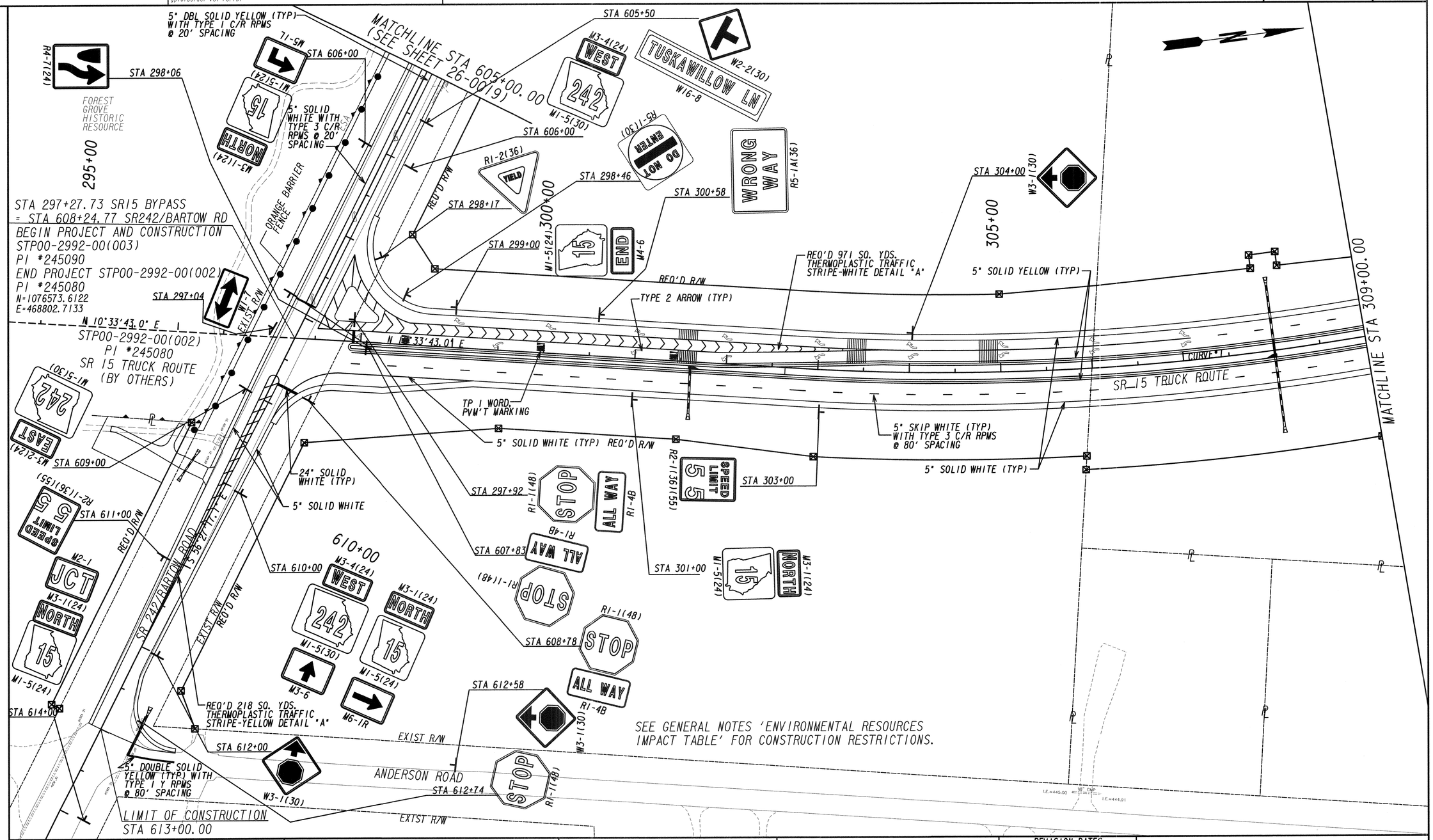

PROPERTY AND EXISTING R/W LINE	BEGIN LIMIT OF ACCESS.....BLA
REQUIRED R/W LINE	END LIMIT OF ACCESS.....ELA
CONSTRUCTION LIMITS	LIMIT OF ACCESS
EASEMENT FOR CONSTR & MAINTENANCE OF SLOPES	REQ'D R/W & LIMIT OF ACCESS
EASEMENT FOR CONSTR OF SLOPES	ORANGE BARRIER FENCE
EASEMENT FOR CONSTR OF DRIVES	ESA - ENV. SENSITIVE AREA (SEE ERIT TABLE)

GRESHAM SMITH AND PARTNERS

SCALE IN FEET 0 50 100 200

REVISION DATES

SIGNING AND MARKING PLANS

PROJECT: STP00-2992-00(003)

COUNTY: WASHINGTON

				DRAWING No.
CHECKED:		DATE:		26-0001
BACKCHECKED:		DATE:		
CORRECTED:		DATE:		
VERIFIED:		DATE:		

7/31/2015 GPLN

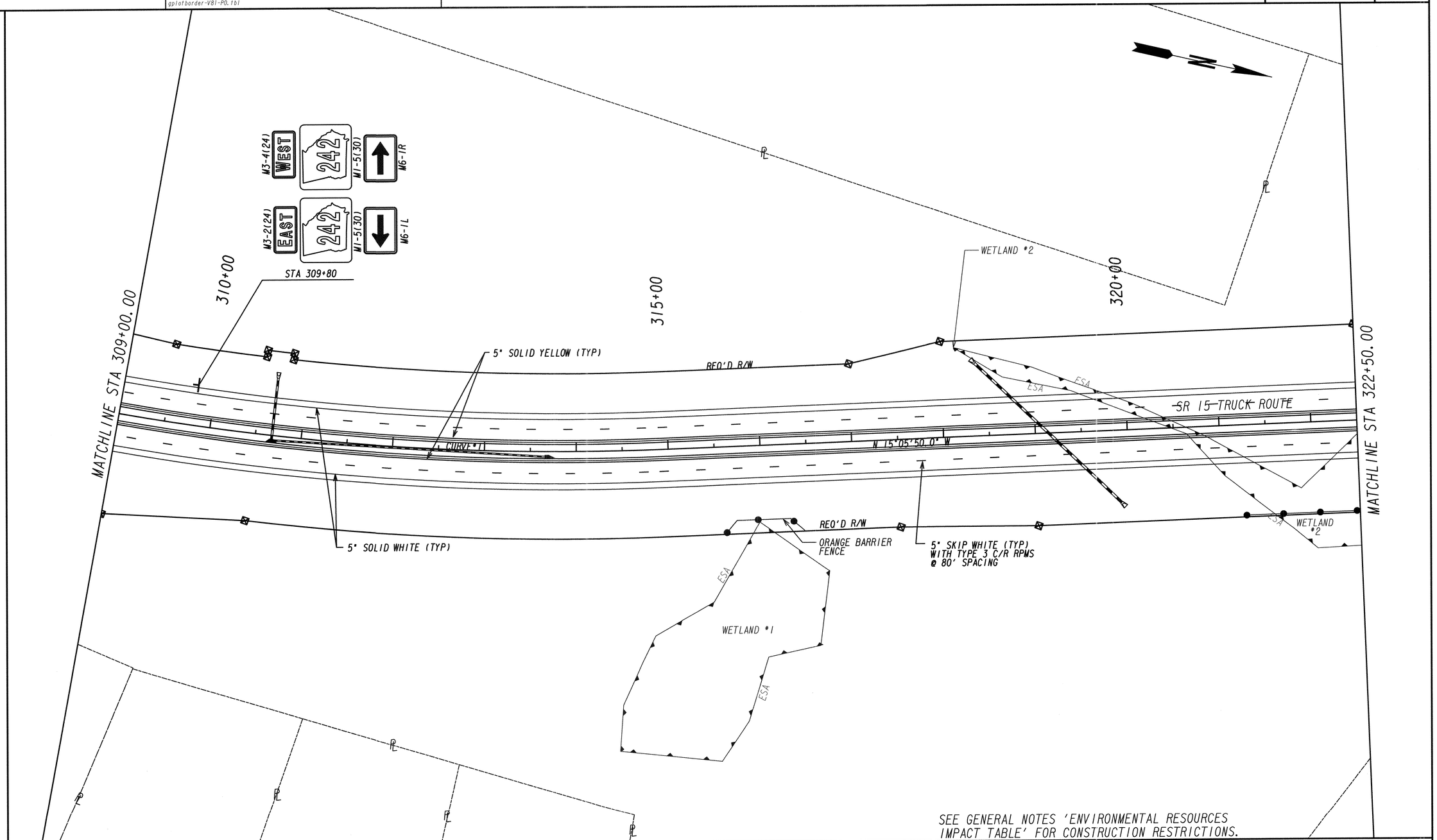

SEE GENERAL NOTES 'ENVIRONMENTAL RESOURCES IMPACT TABLE' FOR CONSTRUCTION RESTRICTIONS.

PROPERTY AND EXISTING R/W LINE	
REQUIRED R/W LINE	
CONSTRUCTION LIMITS	C F
EASEMENT FOR CONSTR & MAINTENANCE OF SLOPES	
EASEMENT FOR CONSTR OF SLOPES	
EASEMENT FOR CONSTR OF DRIVES	

BEGIN LIMIT OF ACCESS	BLA
END LIMIT OF ACCESS	ELA
LIMIT OF ACCESS	
REQ'D R/W & LIMIT OF ACCESS	
ORANGE BARRIER FENCE	
ESA - ENV. SENSITIVE AREA (SEE ERIT TABLE)	

GRESHAM SMITH AND PARTNERS

SCALE IN FEET
0 50 100 200

REVISION DATES

SIGNING AND MARKING PLANS

PROJECT: STP00-2992-00(003)

COUNTY: WASHINGTON

CHECKED:		DATE:		DRAWING No.
BACKCHECKED:		DATE:		26-0002
CORRECTED:		DATE:		
VERIFIED:		DATE:		

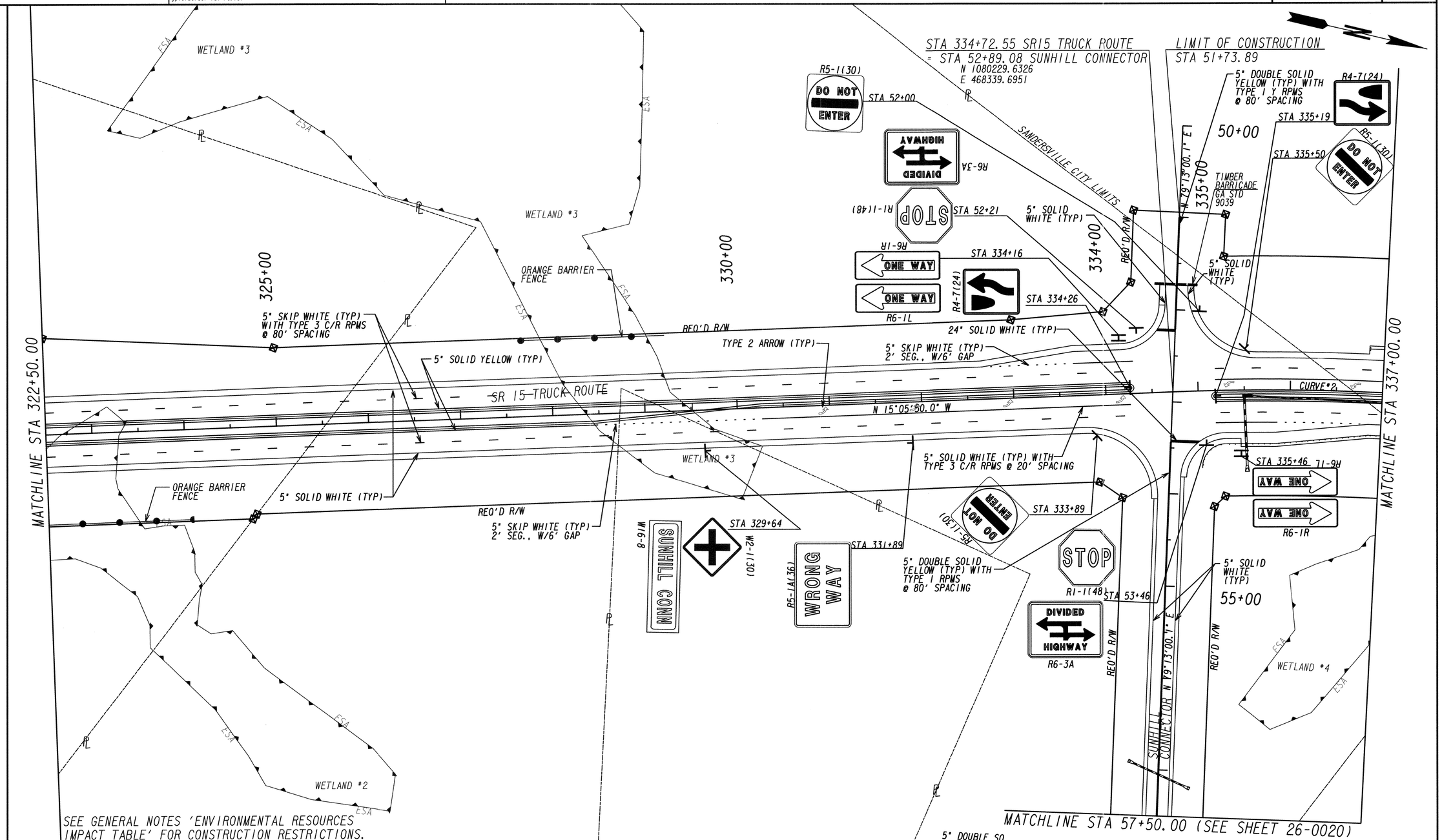

PROPERTY AND EXISTING R/W LINE	BEGIN LIMIT OF ACCESS.....BLA
REQUIRED R/W LINE	END LIMIT OF ACCESS.....ELA
CONSTRUCTION LIMITS	LIMIT OF ACCESS
EASEMENT FOR CONSTR & MAINTENANCE OF SLOPES	REQ'D R/W & LIMIT OF ACCESS
EASEMENT FOR CONSTR OF SLOPES	ORANGE BARRIER FENCE
EASEMENT FOR CONSTR OF DRIVES	ESA - ENV. SENSITIVE AREA (SEE ERIT TABLE)

GDOT

GRESHAM SMITH AND PARTNERS

SCALE IN FEET 0 50 100 200

REVISION DATES

SIGNING AND MARKING PLANS

PROJECT: STP00-2992-00(003)

COUNTY: WASHINGTON

CHECKED:		DATE:	DRAWING No.
BACKCHECKED:		DATE:	26-0003
CORRECTED:		DATE:	
VERIFIED:		DATE:	

5/2/2016 muddlml 6:55:40 AM GPLOT-V8 gplotborder-V8I-PO.tbl 245090_26-004.DGN

P.I. No. 245090

MATCHLINE STA 56+29 (SEE SHEET 26-0026)

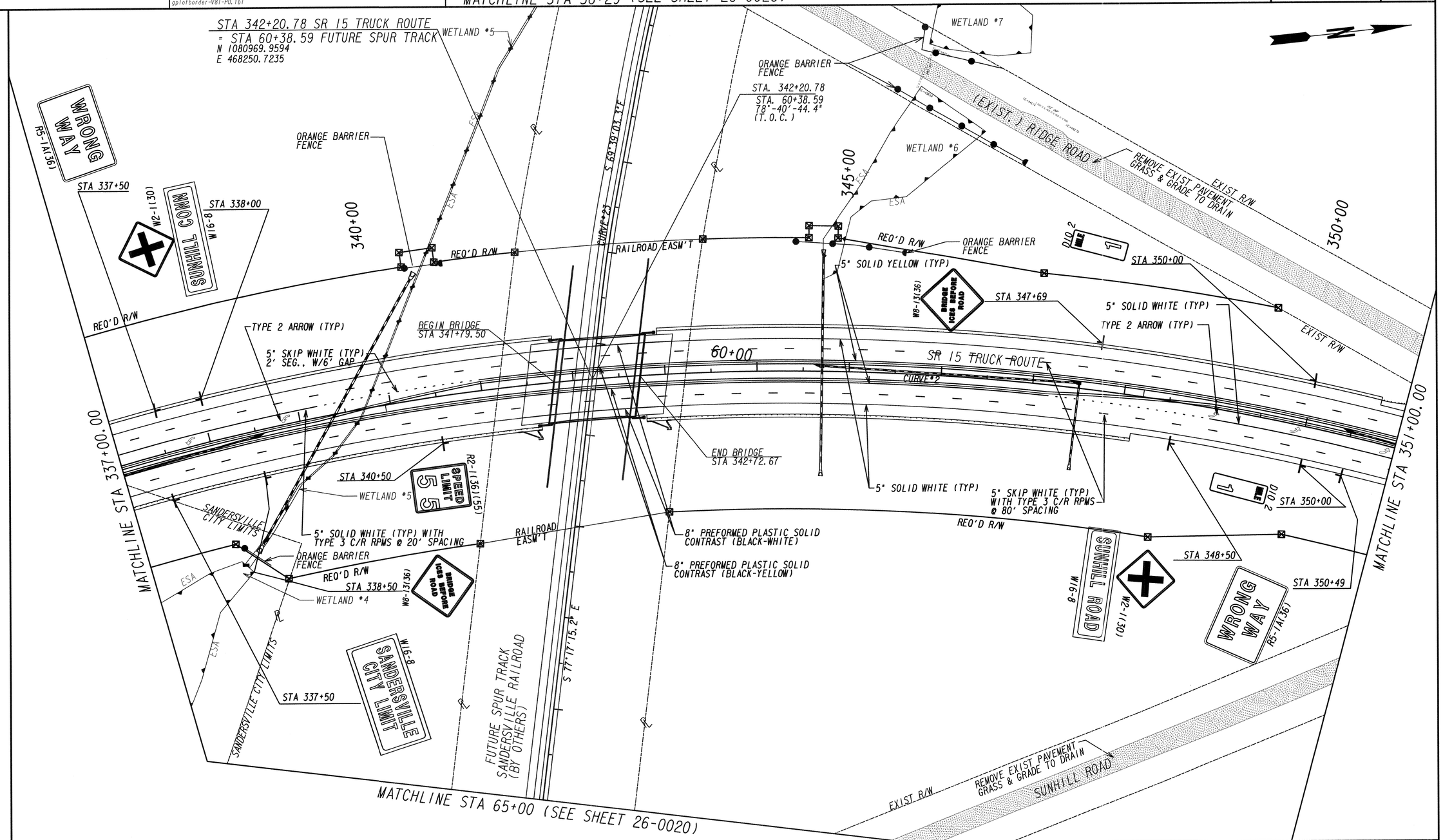

PROPERTY AND EXISTING R/W LINE	BEGIN LIMIT OF ACCESS.....BLA
REQUIRED R/W LINE	END LIMIT OF ACCESS.....ELA
CONSTRUCTION LIMITS	LIMIT OF ACCESS
EASEMENT FOR CONSTR & MAINTENANCE OF SLOPES	REQ'D R/W & LIMIT OF ACCESS
EASEMENT FOR CONSTR OF SLOPES	ORANGE BARRIER FENCE
EASEMENT FOR CONSTR OF DRIVES	ESA - ENV. SENSITIVE AREA (SEE ERIT TABLE)

GRESHAM SMITH AND PARTNERS

SCALE IN FEET 0 50 100 200

REVISION DATES

SIGNING AND MARKING PLANS

PROJECT: STP00-2992-00(003)

COUNTY: WASHINGTON

CHECKED:	DATE:	DRAWING No.
BACKCHECKED:	DATE:	26-0004
CORRECTED:	DATE:	
VERIFIED:	DATE:	

7/31/2015 GPLN

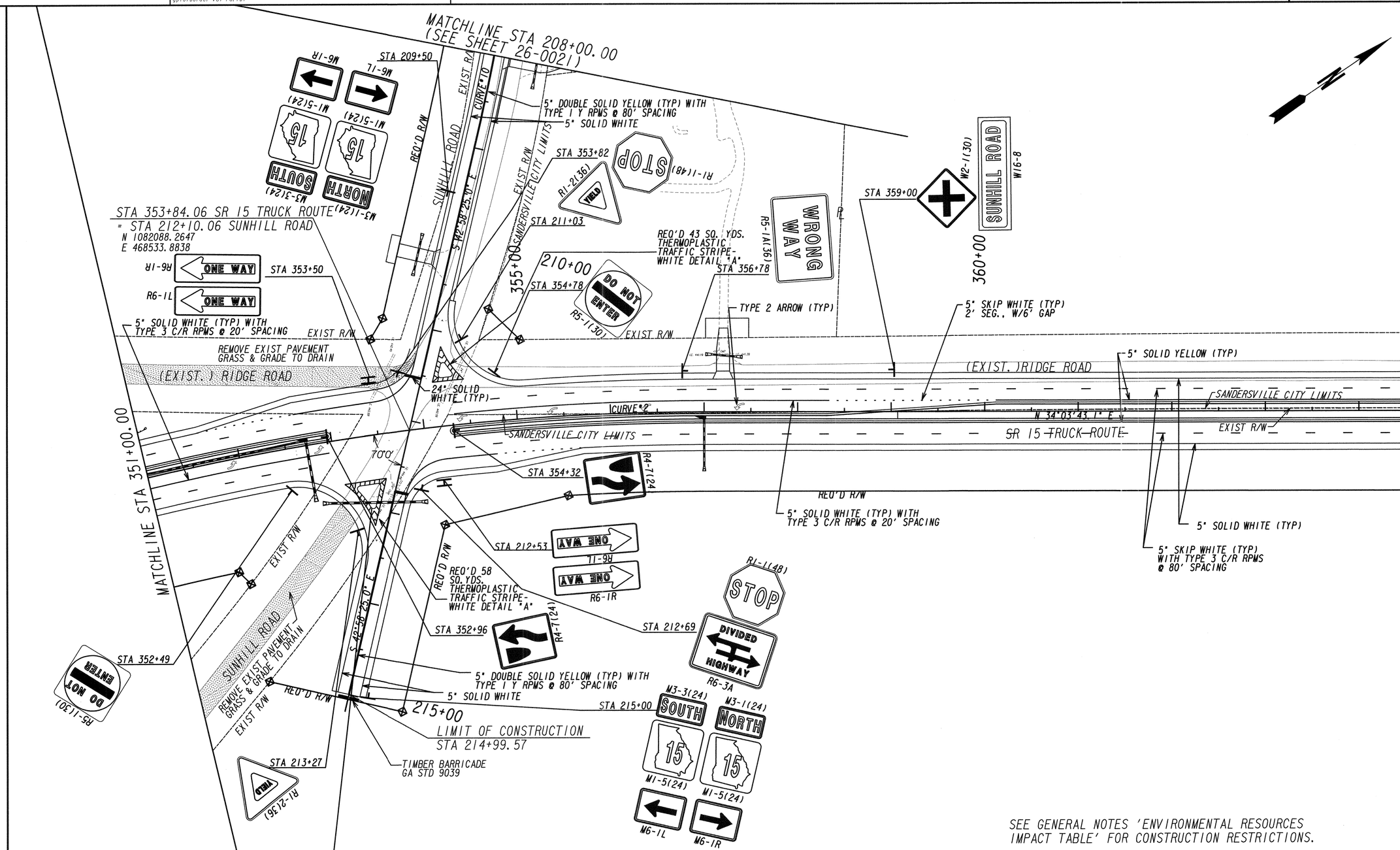

SEE GENERAL NOTES 'ENVIRONMENTAL RESOURCES IMPACT TABLE' FOR CONSTRUCTION RESTRICTIONS.

PROPERTY AND EXISTING R/W LINE	
REQUIRED R/W LINE	
CONSTRUCTION LIMITS	
EASEMENT FOR CONSTR & MAINTENANCE OF SLOPES	
EASEMENT FOR CONSTR OF SLOPES	
EASEMENT FOR CONSTR OF DRIVES	

BEGIN LIMIT OF ACCESS	BLA
END LIMIT OF ACCESS	ELA
LIMIT OF ACCESS	
REQ'D R/W & LIMIT OF ACCESS	
ORANGE BARRIER FENCE	
ESA - ENV. SENSITIVE AREA (SEE ERIT TABLE)	

GRESHAM SMITH AND PARTNERS

SCALE IN FEET 0 50 100 200

REVISION DATES

SIGNING AND MARKING PLANS

PROJECT: STP00-2992-00(003)
COUNTY: WASHINGTON

CHECKED:		DATE:	DRAWING No.
BACKCHECKED:		DATE:	26-0005
CORRECTED:		DATE:	
VERIFIED:		DATE:	

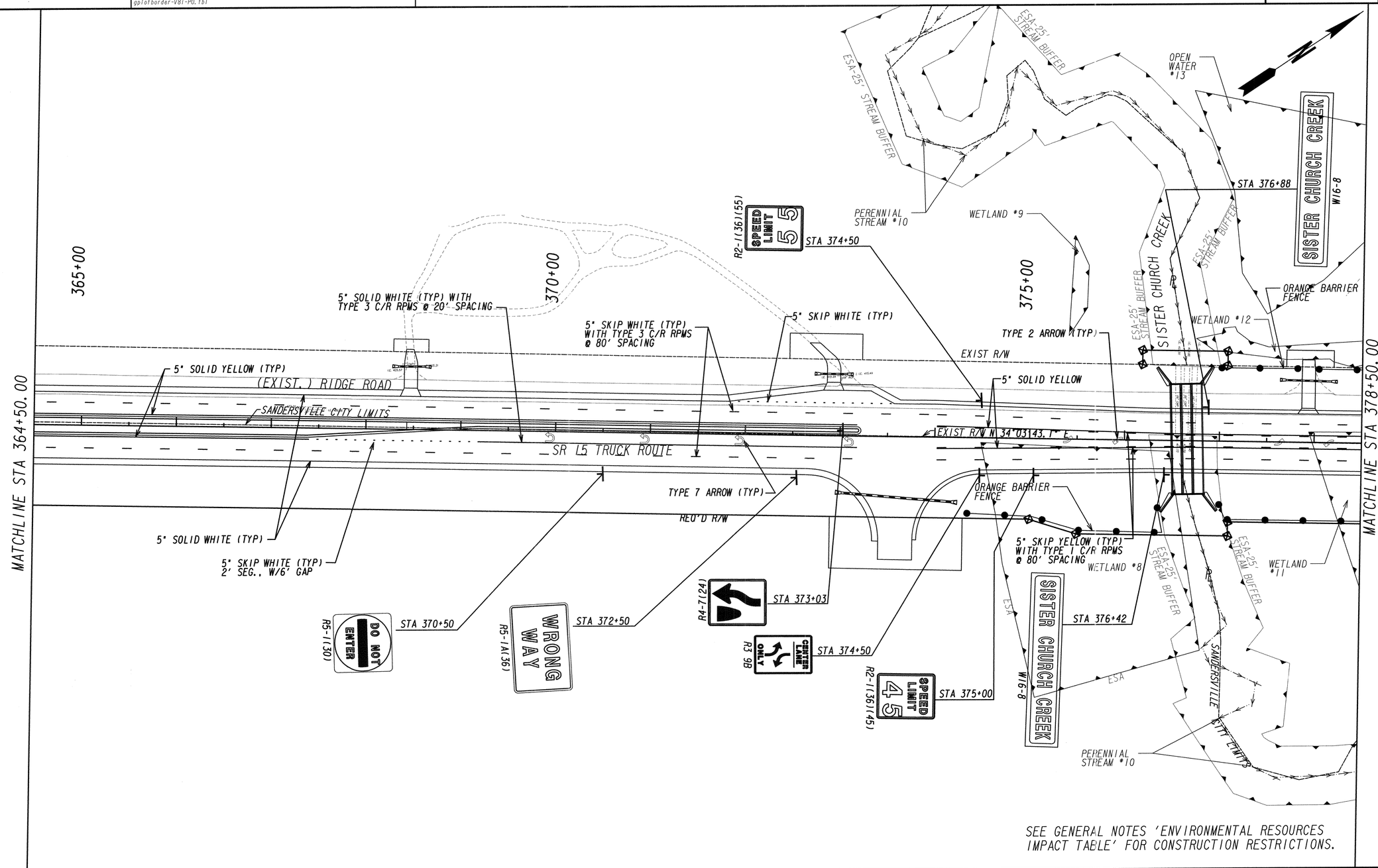

SEE GENERAL NOTES 'ENVIRONMENTAL RESOURCES IMPACT TABLE' FOR CONSTRUCTION RESTRICTIONS.

PROPERTY AND EXISTING R/W LINE	-----E-----
REQUIRED R/W LINE	————
CONSTRUCTION LIMITS	--C--F--
EASEMENT FOR CONSTR & MAINTENANCE OF SLOPES	
EASEMENT FOR CONSTR OF SLOPES	
EASEMENT FOR CONSTR OF DRIVES	

BEGIN LIMIT OF ACCESS.....BLA
END LIMIT OF ACCESS.....ELA
LIMIT OF ACCESS
REQ'D R/W & LIMIT OF ACCESS
ORANGE BARRIER FENCE
ESA - ENV. SENSITIVE AREA (SEE ERIT TABLE)

GRESHAM SMITH AND PARTNERS

SCALE IN FEET
0 50 100 200

REVISION DATES

SIGNING AND MARKING PLANS

PROJECT: STP00-2992-00(003)
COUNTY: WASHINGTON

CHECKED:		DATE:	
BACKCHECKED:		DATE:	
CORRECTED:		DATE:	
VERIFIED:		DATE:	

DRAWING No. 26-0006

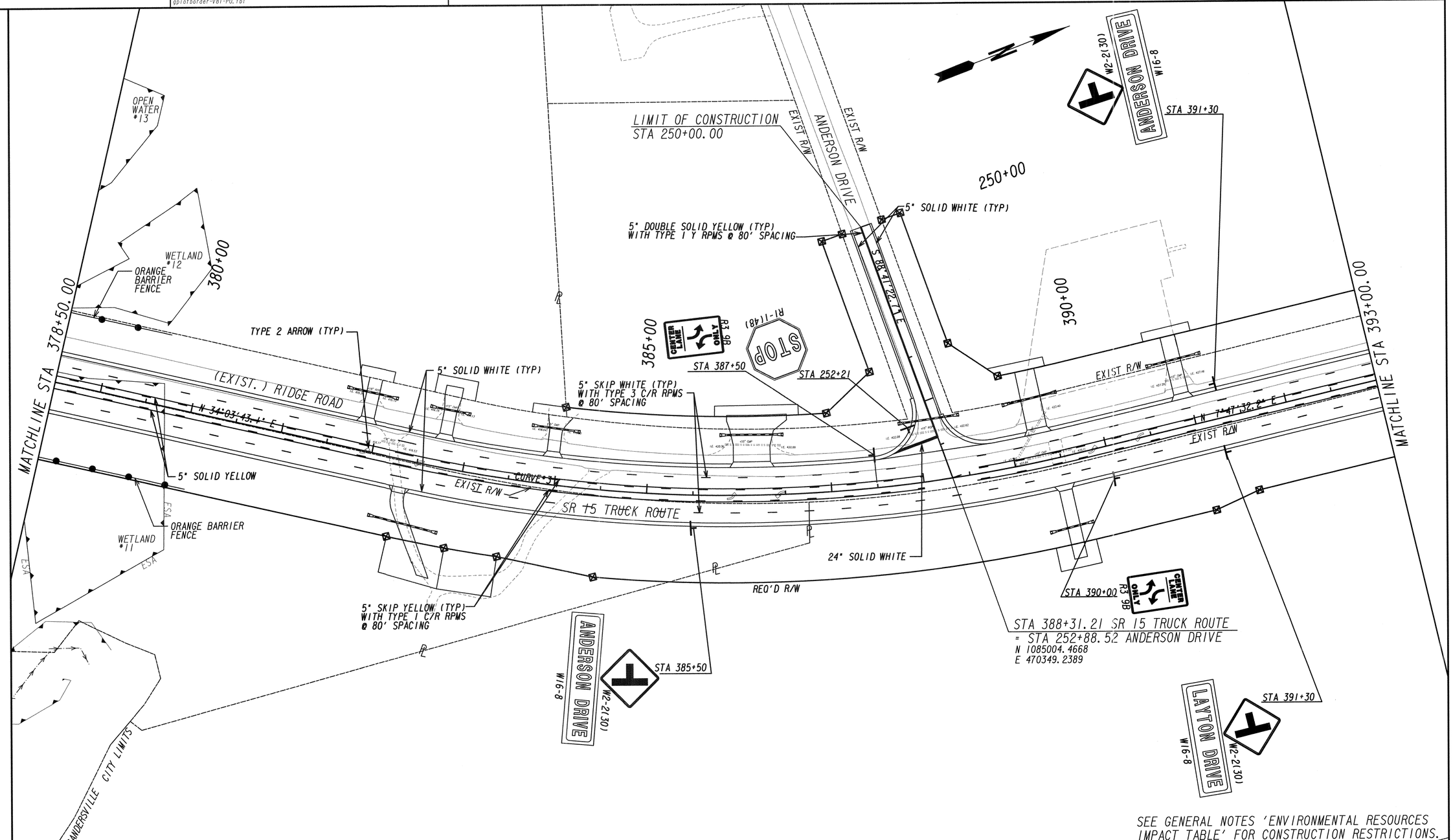

SEE GENERAL NOTES 'ENVIRONMENTAL RESOURCES IMPACT TABLE' FOR CONSTRUCTION RESTRICTIONS.

PROPERTY AND EXISTING R/W LINE	
REQUIRED R/W LINE	
CONSTRUCTION LIMITS	
EASEMENT FOR CONSTR & MAINTENANCE OF SLOPES	
EASEMENT FOR CONSTR OF SLOPES	
EASEMENT FOR CONSTR OF DRIVES	

BEGIN LIMIT OF ACCESS	BLA
END LIMIT OF ACCESS	ELA
LIMIT OF ACCESS	
REQ'D R/W & LIMIT OF ACCESS	
ORANGE BARRIER FENCE	
ESA - ENV. SENSITIVE AREA (SEE ERIT TABLE)	

GDOT

GRESHAM SMITH AND PARTNERS

SCALE IN FEET 0 50 100 200

REVISION DATES

SIGNING AND MARKING PLANS

PROJECT: STP00-2992-00(003)

COUNTY: WASHINGTON

CHECKED:		DATE:	
BACKCHECKED:		DATE:	
CORRECTED:		DATE:	
VERIFIED:		DATE:	

DRAWING No. 26-0007

5/2/2016 7:10:09 AM GPLOT-V8 245090_26-008.DGN
muddlml gplotborder-V8I-PO.tbl

P.I. No. 245090

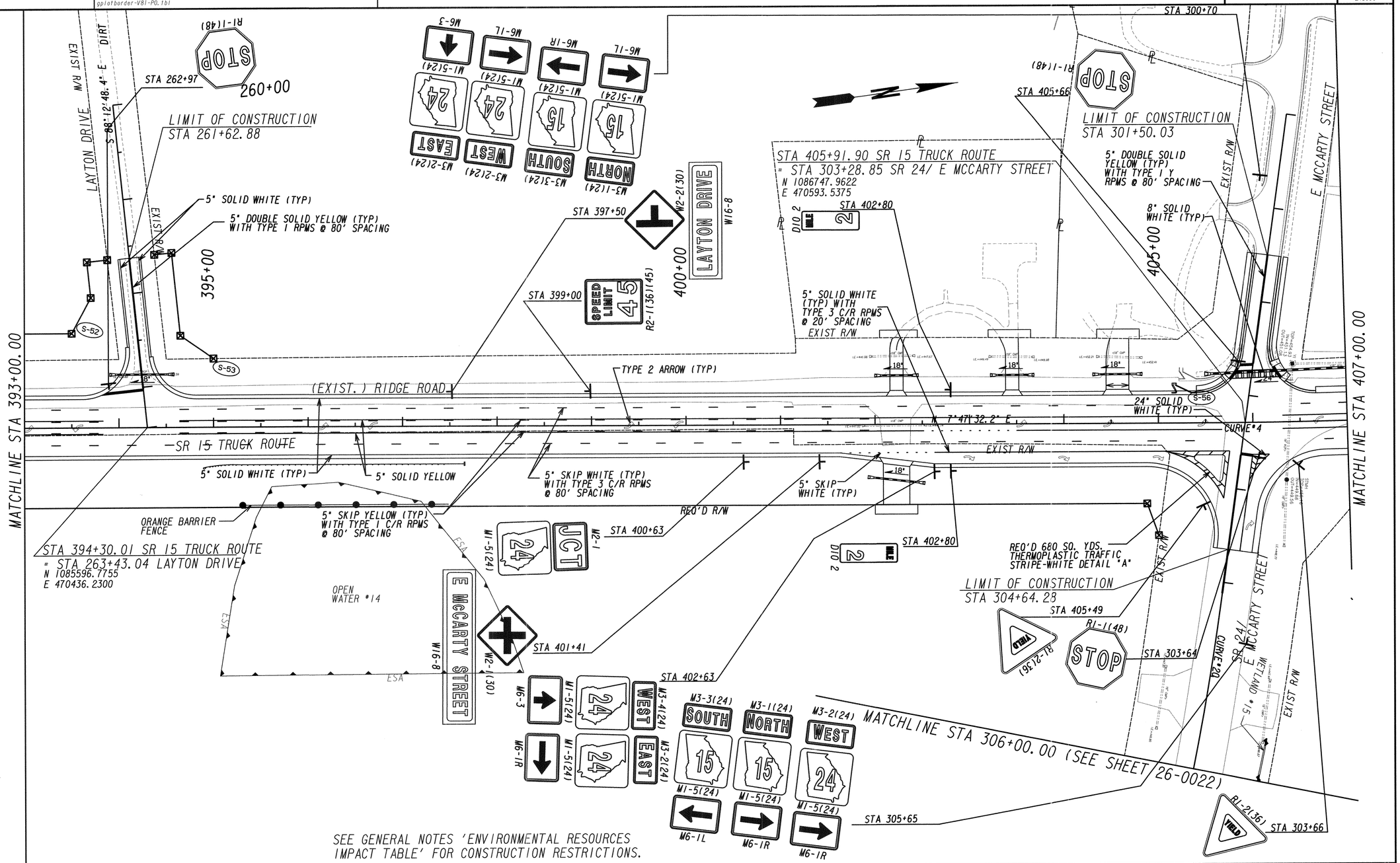

SEE GENERAL NOTES 'ENVIRONMENTAL RESOURCES IMPACT TABLE' FOR CONSTRUCTION RESTRICTIONS.

PROPERTY AND EXISTING R/W LINE	
REQUIRED R/W LINE	
CONSTRUCTION LIMITS	C F
EASEMENT FOR CONSTR & MAINTENANCE OF SLOPES	
EASEMENT FOR CONSTR OF SLOPES	
EASEMENT FOR CONSTR OF DRIVES	

BEGIN LIMIT OF ACCESS	BLA
END LIMIT OF ACCESS	ELA
LIMIT OF ACCESS	
REQ'D R/W & LIMIT OF ACCESS	
ORANGE BARRIER FENCE	
ESA - ENV. SENSITIVE AREA (SEE ERIT TABLE)	

GRESHAM SMITH AND PARTNERS

SCALE IN FEET
0 50 100 200

REVISION DATES

SIGNING AND MARKING PLANS

PROJECT: STP00-2992-00(003)

COUNTY: WASHINGTON

CHECKED:		DATE:	DRAWING No.
BACKCHECKED:		DATE:	26-0008
CORRECTED:		DATE:	
VERIFIED:		DATE:	

7/31/2015 GPLN

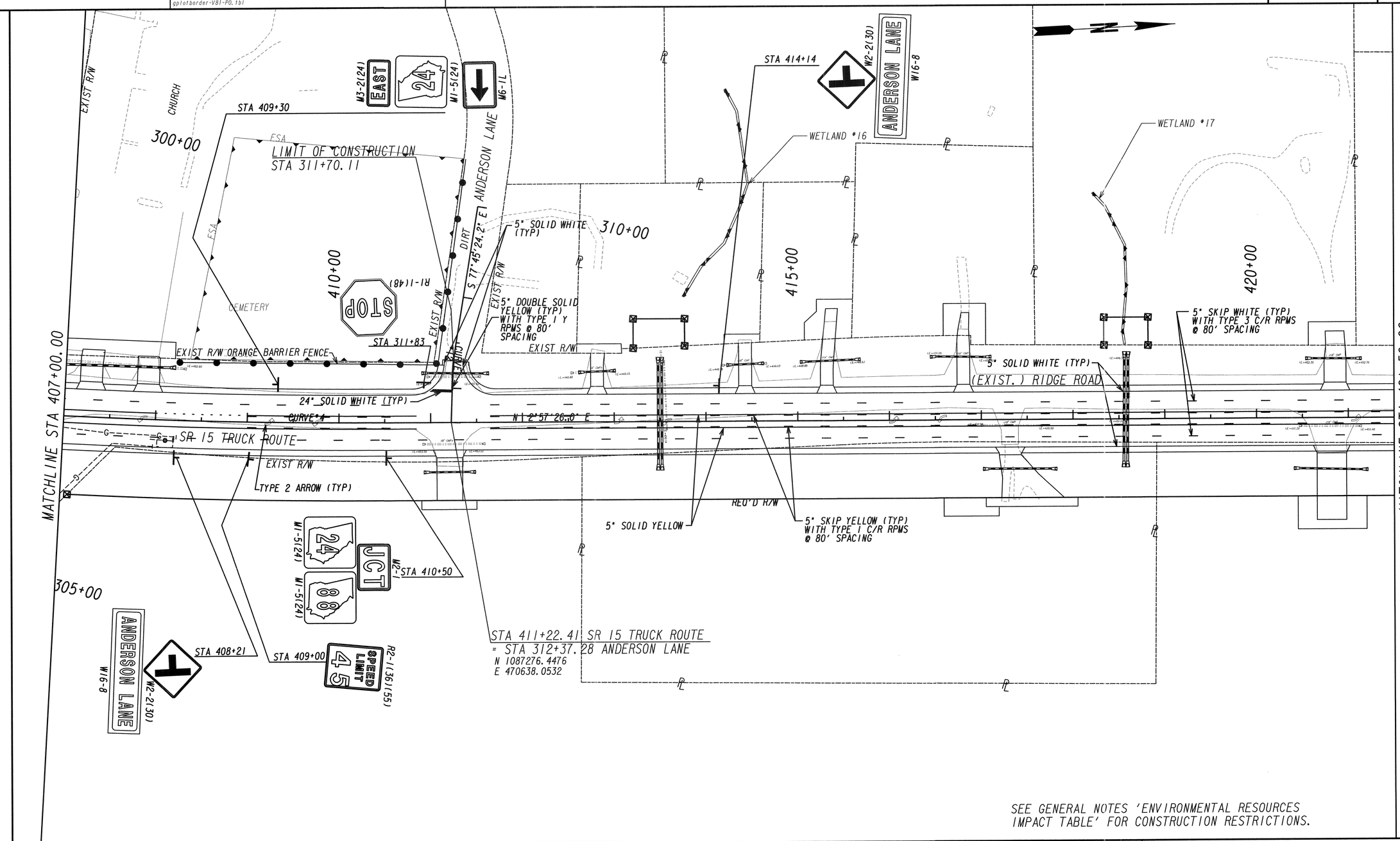

SEE GENERAL NOTES 'ENVIRONMENTAL RESOURCES IMPACT TABLE' FOR CONSTRUCTION RESTRICTIONS.

PROPERTY AND EXISTING R/W LINE	
REQUIRED R/W LINE	
CONSTRUCTION LIMITS	
EASEMENT FOR CONSTR & MAINTENANCE OF SLOPES	
EASEMENT FOR CONSTR OF SLOPES	
EASEMENT FOR CONSTR OF DRIVES	

BEGIN LIMIT OF ACCESS	BLA
END LIMIT OF ACCESS	ELA
LIMIT OF ACCESS	
REQ'D R/W & LIMIT OF ACCESS	
ORANGE BARRIER FENCE	
ESA - ENV. SENSITIVE AREA (SEE ERIT TABLE)	

GRESHAM SMITH AND PARTNERS

SCALE IN FEET 0 50 100 200

REVISION DATES

SIGNING AND MARKING PLANS

PROJECT: STP00-2992-00(003)

COUNTY: WASHINGTON

CHECKED:		DATE:	
BACKCHECKED:		DATE:	
CORRECTED:		DATE:	
VERIFIED:		DATE:	

DRAWING No. 26-0009

5/2/2016 7:31:36 AM GPLOT-V8 245090_26-0010.DGN

muddlml gplotborder-V8I-PO.tbl

GDOT P.I. No. 245090

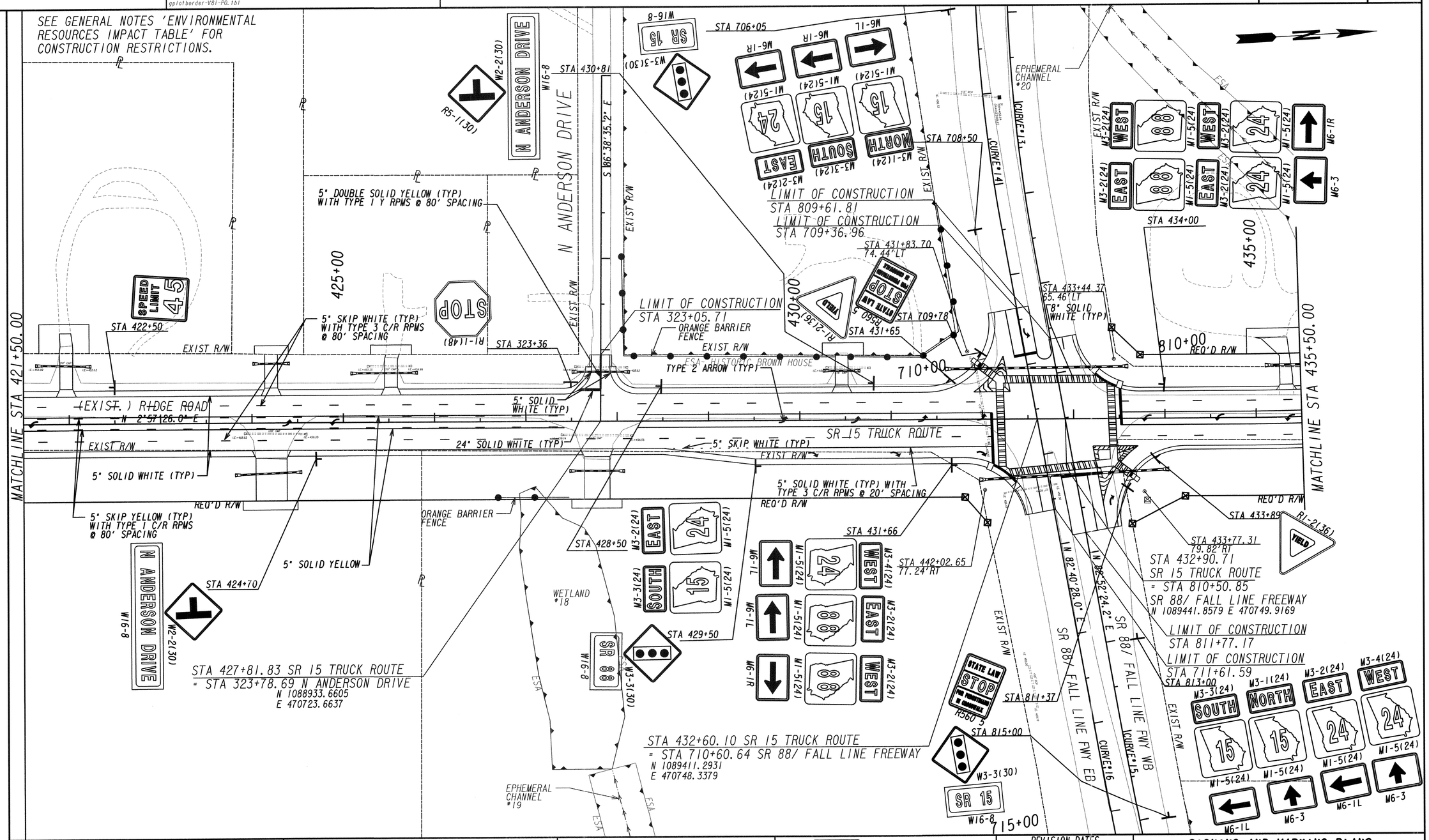

PROPERTY AND EXISTING R/W LINE	
REQUIRED R/W LINE	
CONSTRUCTION LIMITS	
EASEMENT FOR CONSTR & MAINTENANCE OF SLOPES	
EASEMENT FOR CONSTR OF SLOPES	
EASEMENT FOR CONSTR OF DRIVES	

BEGIN LIMIT OF ACCESS	BLA
END LIMIT OF ACCESS	ELA
LIMIT OF ACCESS	
REQ'D R/W & LIMIT OF ACCESS	
ORANGE BARRIER FENCE	
ESA - ENV. SENSITIVE AREA (SEE ERIT TABLE)	

GDOT

GRESHAM SMITH AND PARTNERS

SCALE IN FEET 0 50 100 200

REVISION DATES

SIGNING AND MARKING PLANS

PROJECT: STP00-2992-00(003)

COUNTY: WASHINGTON

CHECKED:		DATE:	DRAWING No.
BACKCHECKED:		DATE:	26-0010
CORRECTED:		DATE:	
VERIFIED:		DATE:	

7/31/2015 GPLN

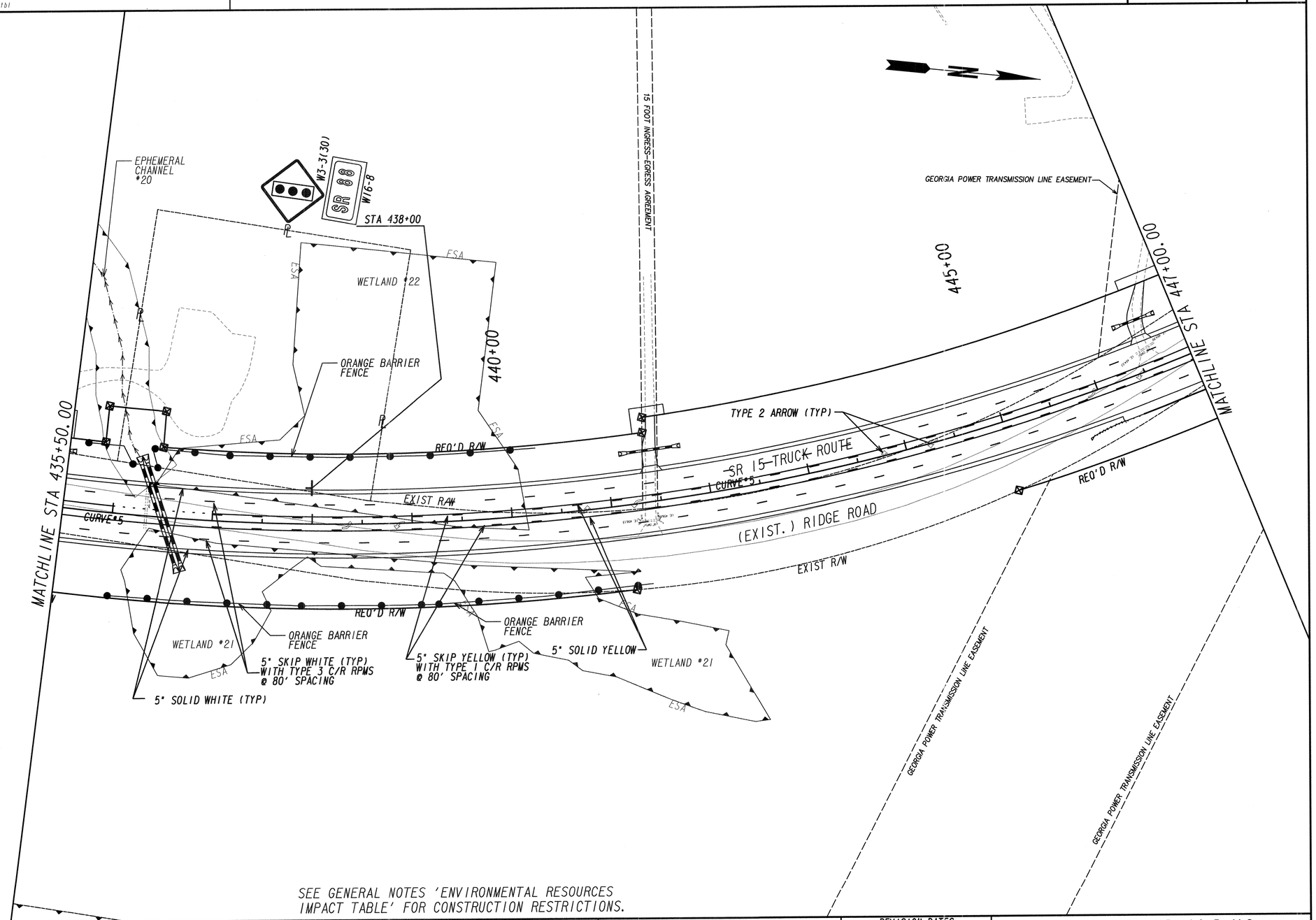

SEE GENERAL NOTES 'ENVIRONMENTAL RESOURCES IMPACT TABLE' FOR CONSTRUCTION RESTRICTIONS.

PROPERTY AND EXISTING R/W LINE	
REQUIRED R/W LINE	
CONSTRUCTION LIMITS	C F
EASEMENT FOR CONSTR & MAINTENANCE OF SLOPES	
EASEMENT FOR CONSTR OF SLOPES	
EASEMENT FOR CONSTR OF DRIVES	

BEGIN LIMIT OF ACCESS	BLA
END LIMIT OF ACCESS	ELA
LIMIT OF ACCESS	
REQ'D R/W & LIMIT OF ACCESS	
ORANGE BARRIER FENCE	
ESA - ENV. SENSITIVE AREA (SEE ERIT TABLE)	

GRESHAM SMITH AND PARTNERS

SCALE IN FEET 0 50 100 200

REVISION DATES

SIGNING AND MARKING PLANS

PROJECT: STP00-2992-00(003)

COUNTY: WASHINGTON

CHECKED:		DATE:	DRAWING No.
BACKCHECKED:		DATE:	26-0011
CORRECTED:		DATE:	
VERIFIED:		DATE:	

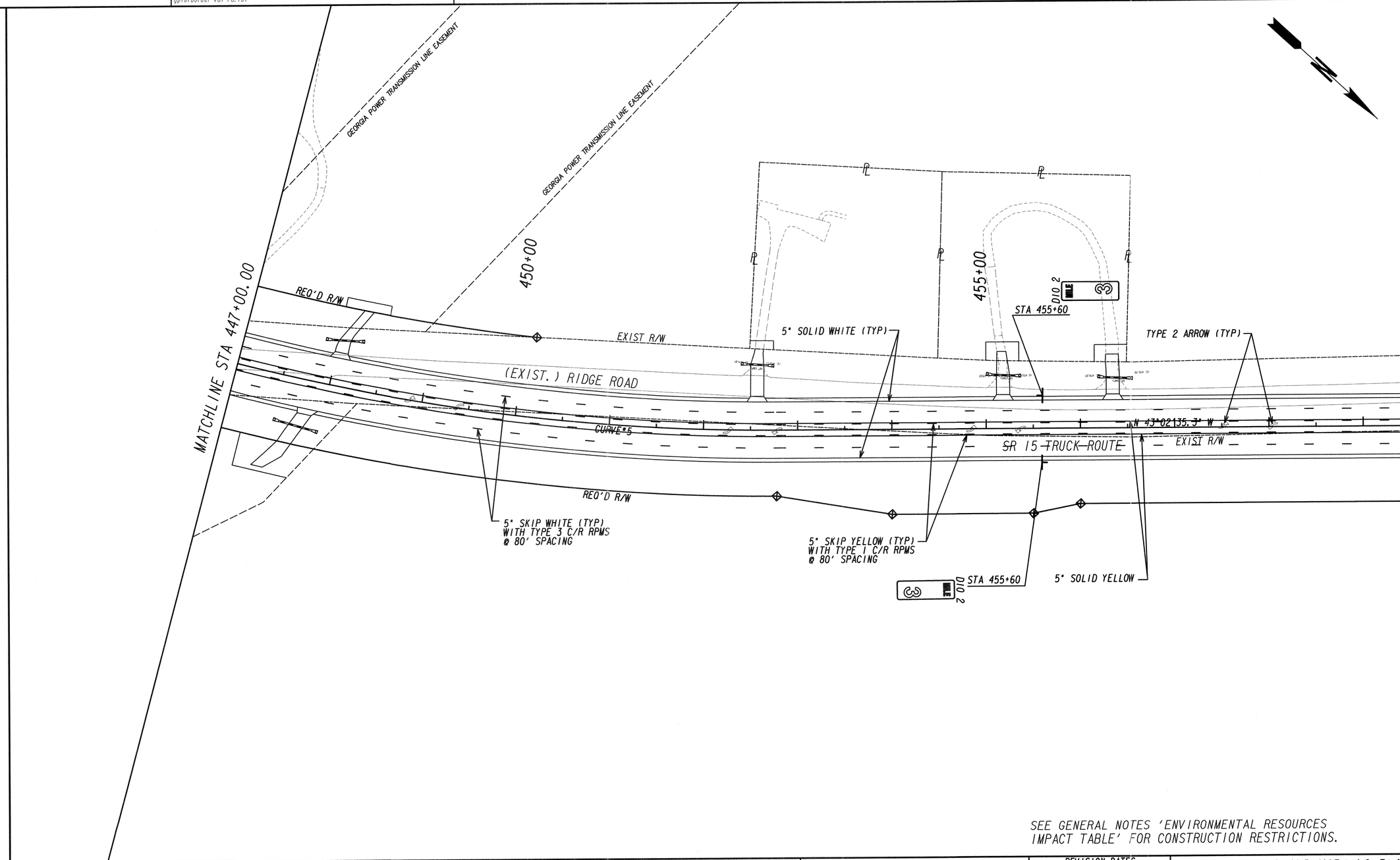

SEE GENERAL NOTES 'ENVIRONMENTAL RESOURCES IMPACT TABLE' FOR CONSTRUCTION RESTRICTIONS.

PROPERTY AND EXISTING R/W LINE	
REQUIRED R/W LINE	
CONSTRUCTION LIMITS	
EASEMENT FOR CONSTR & MAINTENANCE OF SLOPES	
EASEMENT FOR CONSTR OF SLOPES	
EASEMENT FOR CONSTR OF DRIVES	

BEGIN LIMIT OF ACCESS	BLA
END LIMIT OF ACCESS	ELA
LIMIT OF ACCESS	
REQ'D R/W & LIMIT OF ACCESS	
ORANGE BARRIER FENCE	
ESA - ENV. SENSITIVE AREA (SEE ERIT TABLE)	

GRESHAM SMITH AND PARTNERS

SCALE IN FEET
0 50 100 200

REVISION DATES

SIGNING AND MARKING PLANS

PROJECT: STP00-2992-00(003)

COUNTY: WASHINGTON

CHECKED:		DATE:	
BACKCHECKED:		DATE:	
CORRECTED:		DATE:	
VERIFIED:		DATE:	

DRAWING No. 26-0012

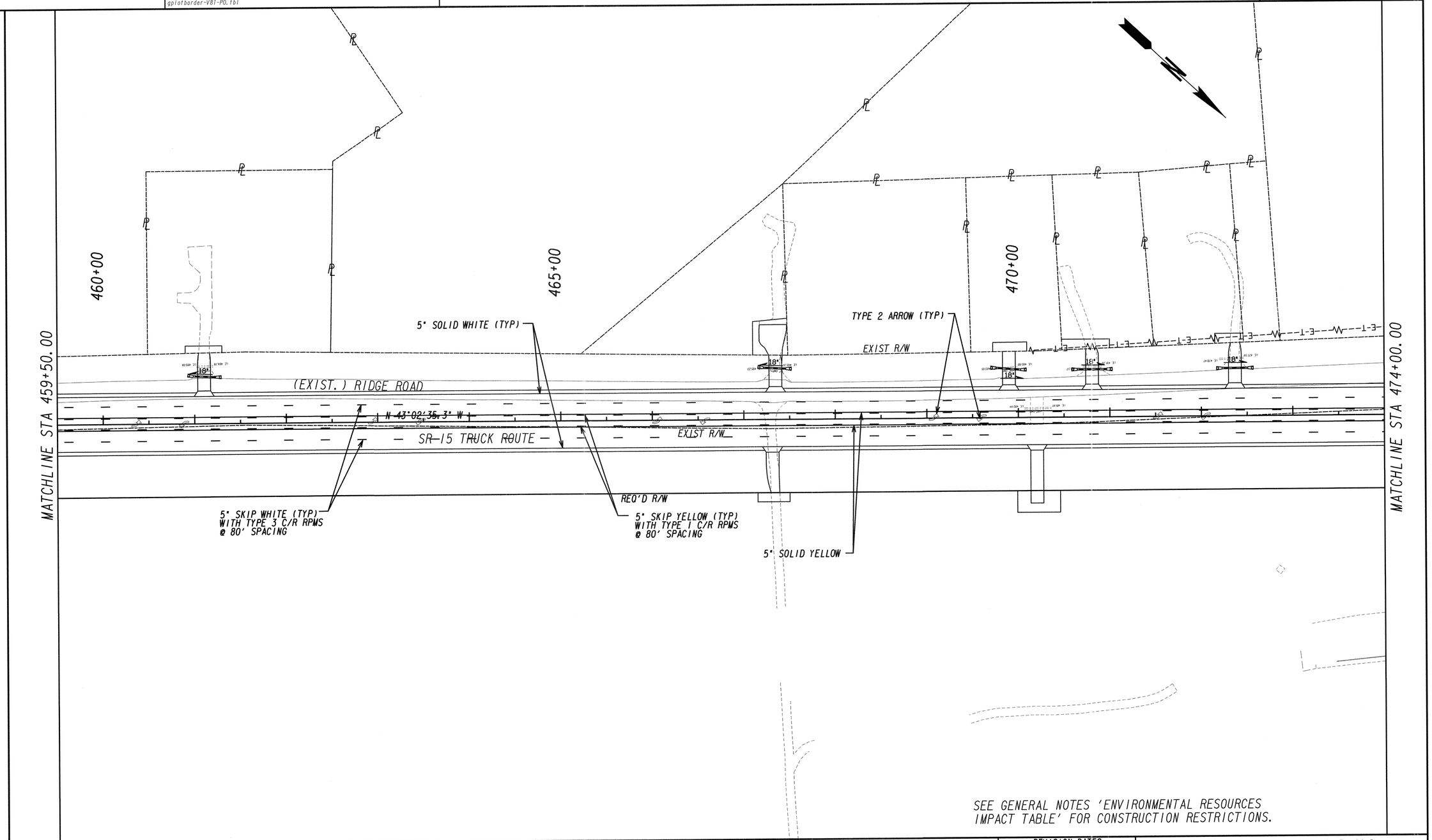

SEE GENERAL NOTES 'ENVIRONMENTAL RESOURCES IMPACT TABLE' FOR CONSTRUCTION RESTRICTIONS.

PROPERTY AND EXISTING R/W LINE	
REQUIRED R/W LINE	
CONSTRUCTION LIMITS	
EASEMENT FOR CONSTR & MAINTENANCE OF SLOPES	
EASEMENT FOR CONSTR OF SLOPES	
EASEMENT FOR CONSTR OF DRIVES	

BEGIN LIMIT OF ACCESS	BLA
END LIMIT OF ACCESS	ELA
LIMIT OF ACCESS	
REQ'D R/W & LIMIT OF ACCESS	
ORANGE BARRIER FENCE	
ESA - ENV. SENSITIVE AREA (SEE ERIT TABLE)	

GRESHAM SMITH AND PARTNERS

SCALE IN FEET
0 50 100 200

REVISION DATES

SIGNING AND MARKING PLANS

PROJECT: STP00-2992-00(003)

COUNTY: WASHINGTON

CHECKED:		DATE:		DRAWING No.
BACKCHECKED:		DATE:		26-0013
CORRECTED:		DATE:		
VERIFIED:		DATE:		

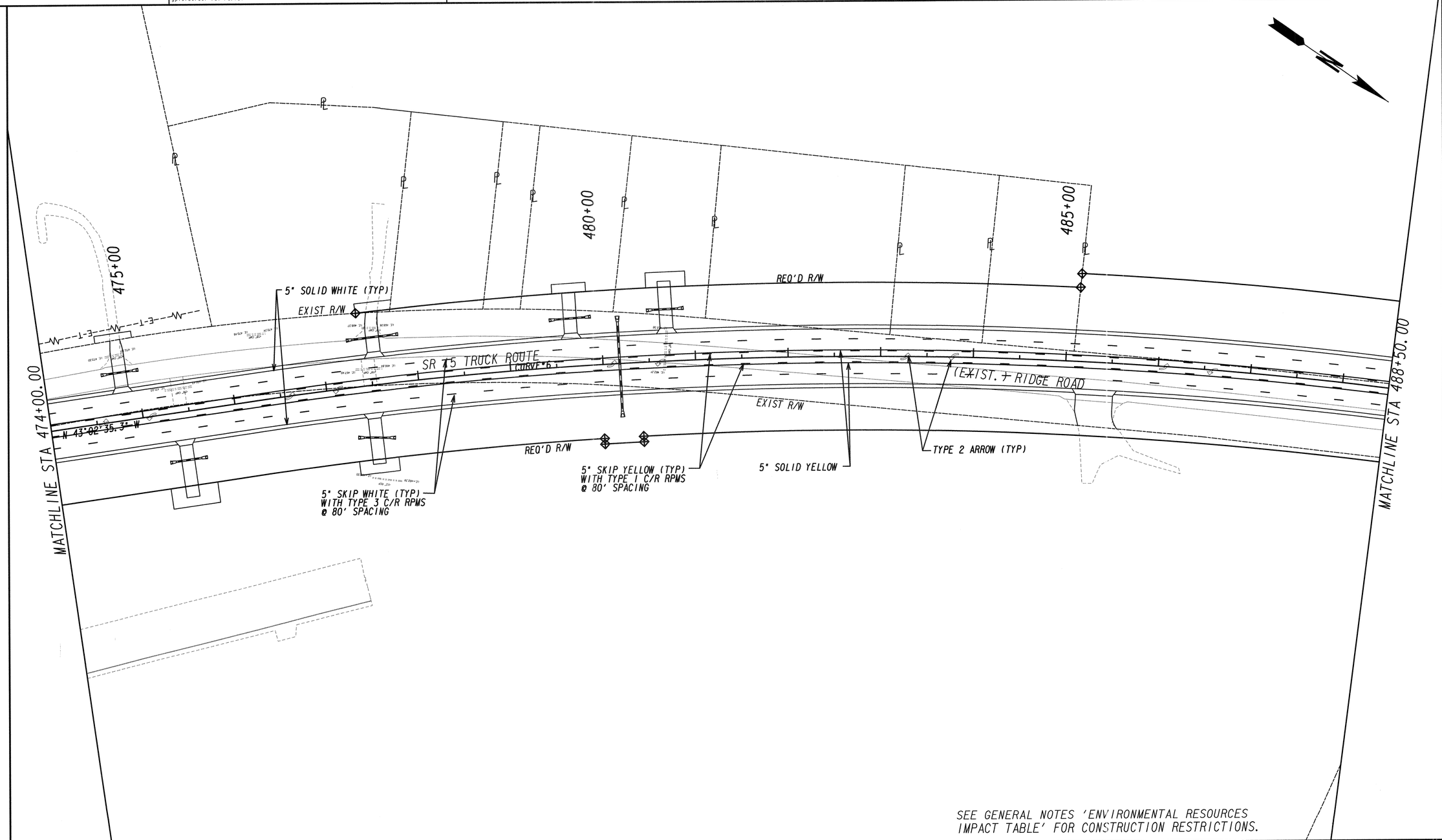

SEE GENERAL NOTES 'ENVIRONMENTAL RESOURCES IMPACT TABLE' FOR CONSTRUCTION RESTRICTIONS.

PROPERTY AND EXISTING R/W LINE
REQUIRED R/W LINE
CONSTRUCTION LIMITS
EASEMENT FOR CONSTR & MAINTENANCE OF SLOPES
EASEMENT FOR CONSTR OF SLOPES
EASEMENT FOR CONSTR OF DRIVES

BEGIN LIMIT OF ACCESS.....BLA
END LIMIT OF ACCESS.....ELA
LIMIT OF ACCESS
REQ'D R/W & LIMIT OF ACCESS
ORANGE BARRIER FENCE
ESA - ENV. SENSITIVE AREA (SEE ERIT TABLE)

GRESHAM SMITH AND PARTNERS

SCALE IN FEET
0 50 100 200

REVISION DATES

SIGNING AND MARKING PLANS

PROJECT: STP00-2992-00(003)

COUNTY: WASHINGTON

CHECKED:		DATE:	DRAWING No.
BACKCHECKED:		DATE:	26-0014
CORRECTED:		DATE:	
VERIFIED:		DATE:	

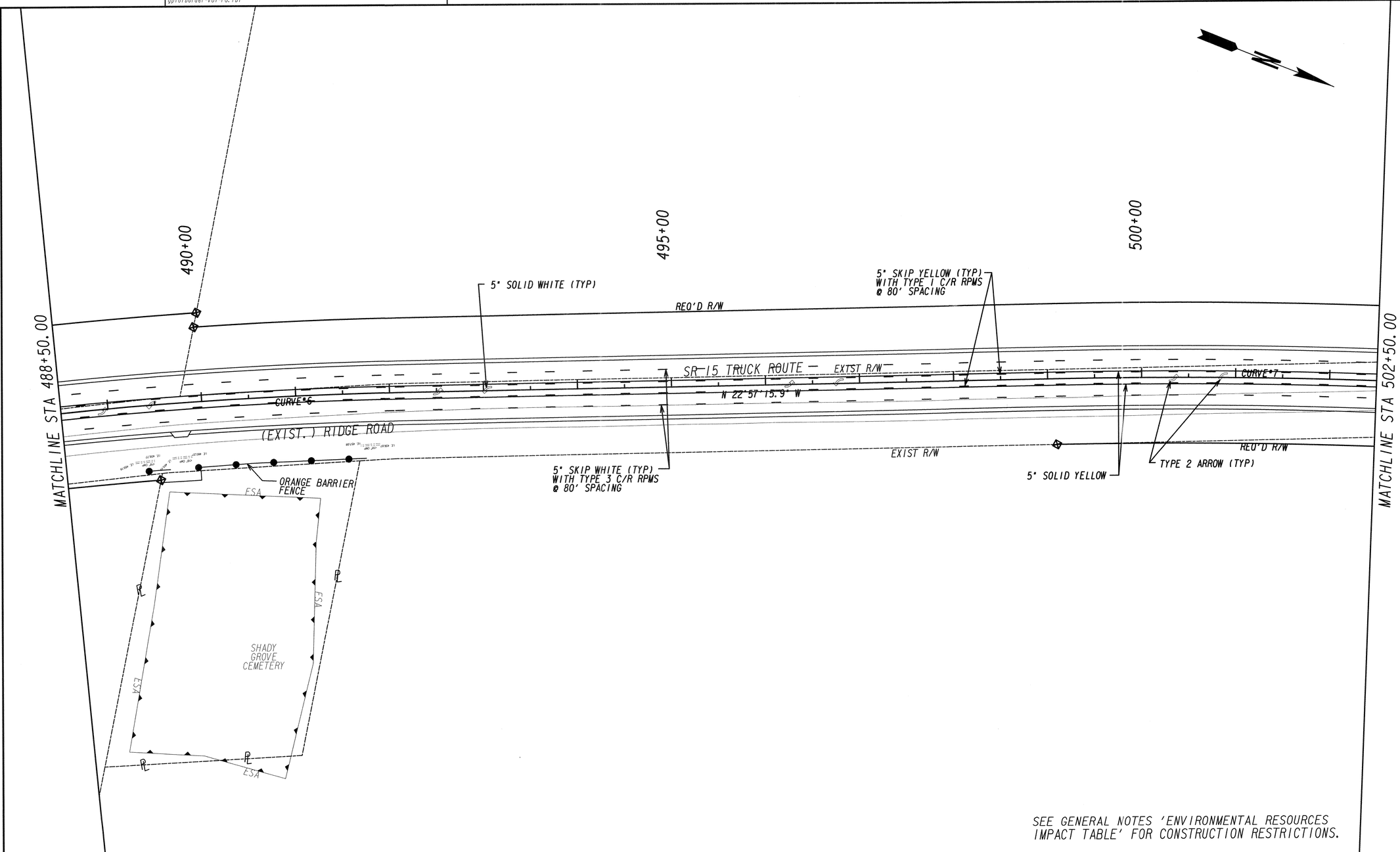

SEE GENERAL NOTES 'ENVIRONMENTAL RESOURCES IMPACT TABLE' FOR CONSTRUCTION RESTRICTIONS.

PROPERTY AND EXISTING R/W LINE	
REQUIRED R/W LINE	
CONSTRUCTION LIMITS	
EASEMENT FOR CONSTR & MAINTENANCE OF SLOPES	
EASEMENT FOR CONSTR OF SLOPES	
EASEMENT FOR CONSTR OF DRIVES	

BEGIN LIMIT OF ACCESS	BLA
END LIMIT OF ACCESS	ELA
LIMIT OF ACCESS	
REQ'D R/W & LIMIT OF ACCESS	
ORANGE BARRIER FENCE	
ESA - ENV. SENSITIVE AREA (SEE ERIT TABLE)	

GRESHAM SMITH AND PARTNERS

SCALE IN FEET 0 50 100 200

REVISION DATES

SIGNING AND MARKING PLANS

PROJECT: STP00-2992-00(003)

COUNTY: WASHINGTON

CHECKED:		DATE:	
BACKCHECKED:		DATE:	
CORRECTED:		DATE:	
VERIFIED:		DATE:	

DRAWING No. 26-0015

4/25/2016 7:56:32 AM GPLOT-V8 245090_26-0016.DGN
muddlml gplotborder-V8I-PO.tbl

P.I. No. 245090

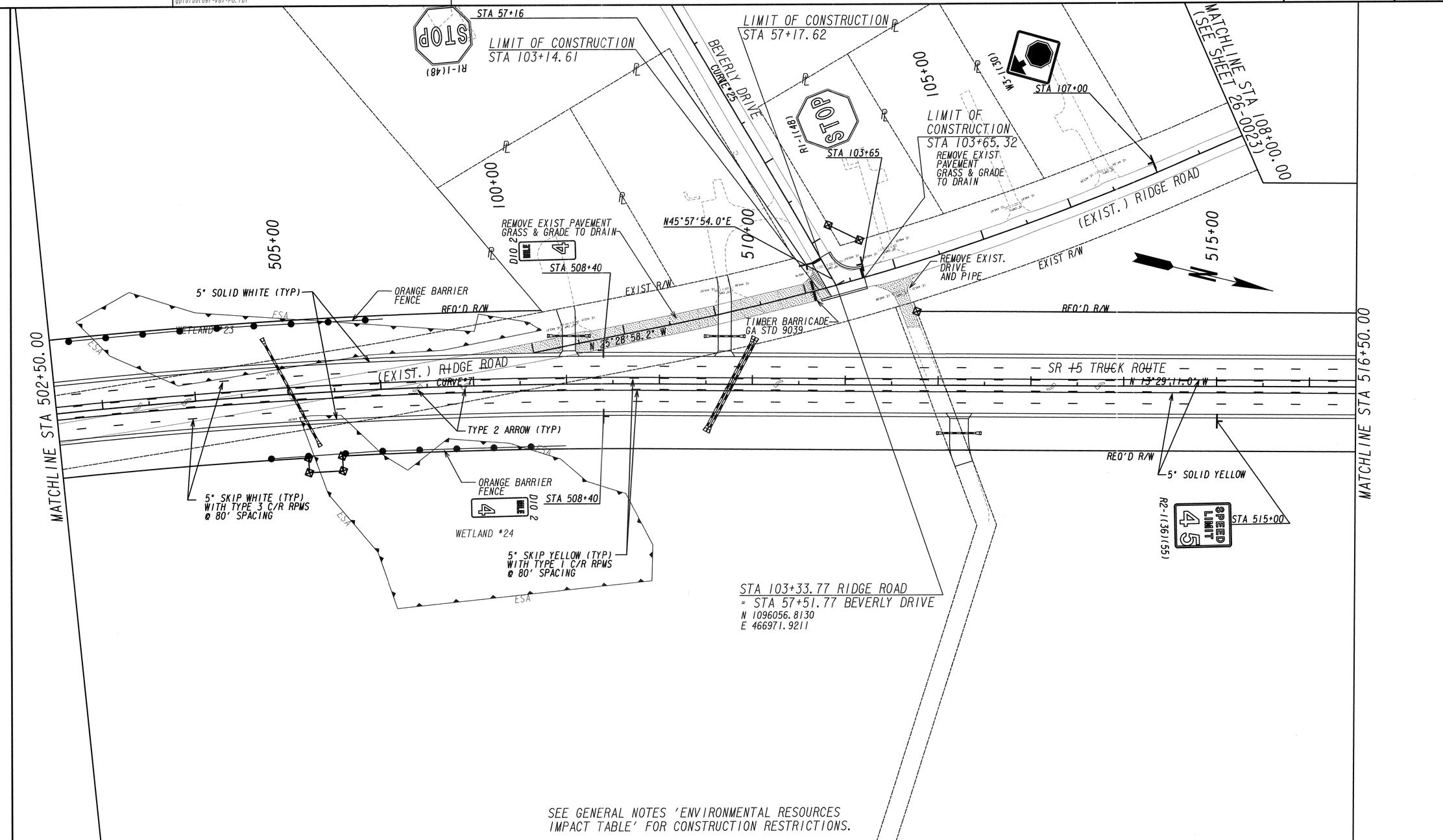

SEE GENERAL NOTES 'ENVIRONMENTAL RESOURCES IMPACT TABLE' FOR CONSTRUCTION RESTRICTIONS.

PROPERTY AND EXISTING R/W LINE
REQUIRED R/W LINE
CONSTRUCTION LIMITS
EASEMENT FOR CONSTR & MAINTENANCE OF SLOPES
EASEMENT FOR CONSTR OF SLOPES
EASEMENT FOR CONSTR OF DRIVES

BEGIN LIMIT OF ACCESS.....BLA
END LIMIT OF ACCESS.....ELA
LIMIT OF ACCESS
REQ'D R/W & LIMIT OF ACCESS
ORANGE BARRIER FENCE
ESA - ENV. SENSITIVE AREA (SEE ERIT TABLE)

GRESHAM SMITH AND PARTNERS

SCALE IN FEET
0 50 100 200

REVISION DATES

SIGNING AND MARKING PLANS
PROJECT: STP00-2992-00(003)
COUNTY: WASHINGTON

CHECKED:		DATE:	DRAWING No.
BACKCHECKED:		DATE:	26-0016
CORRECTED:		DATE:	
VERIFIED:		DATE:	

7/31/2015 GPLN

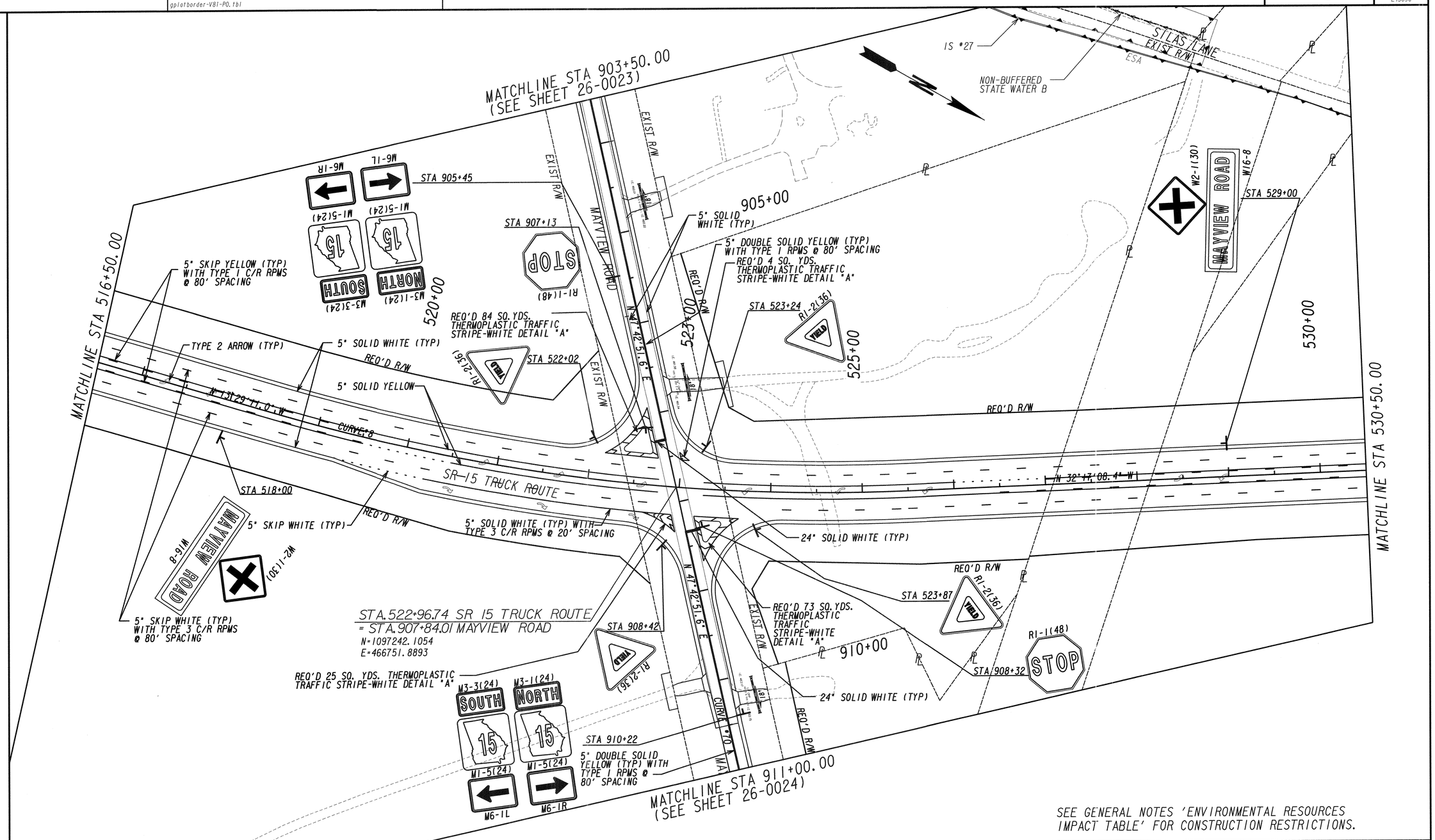

SEE GENERAL NOTES 'ENVIRONMENTAL RESOURCES IMPACT TABLE' FOR CONSTRUCTION RESTRICTIONS.

PROPERTY AND EXISTING R/W LINE	
REQUIRED R/W LINE	
CONSTRUCTION LIMITS	C F
EASEMENT FOR CONSTR & MAINTENANCE OF SLOPES	
EASEMENT FOR CONSTR OF SLOPES	
EASEMENT FOR CONSTR OF DRIVES	

BEGIN LIMIT OF ACCESS	BLA
END LIMIT OF ACCESS	ELA
LIMIT OF ACCESS	
REQ'D R/W & LIMIT OF ACCESS	
ORANGE BARRIER FENCE	
ESA - ENV. SENSITIVE AREA (SEE ERIT TABLE)	

GRESHAM SMITH AND PARTNERS

SCALE IN FEET
0 50 100 200

REVISION DATES

SIGNING AND MARKING PLANS

PROJECT: STP00-2992-00(003)

COUNTY: WASHINGTON

CHECKED:		DATE:	DRAWING No.
BACKCHECKED:		DATE:	26-0017
CORRECTED:		DATE:	
VERIFIED:		DATE:	

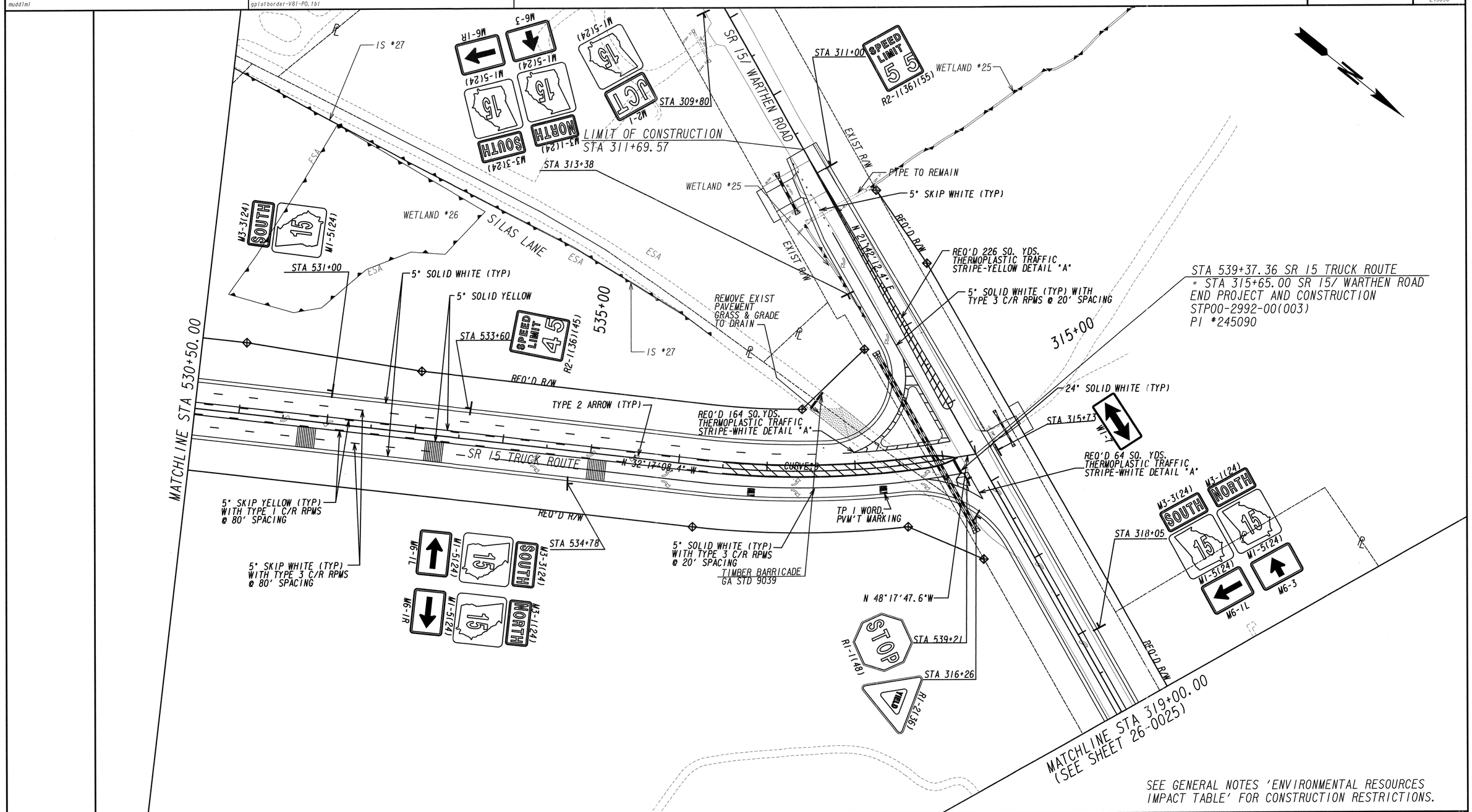

SEE GENERAL NOTES 'ENVIRONMENTAL RESOURCES IMPACT TABLE' FOR CONSTRUCTION RESTRICTIONS.

PROPERTY AND EXISTING R/W LINE	
REQUIRED R/W LINE	
CONSTRUCTION LIMITS	—C—F—
EASEMENT FOR CONSTR & MAINTENANCE OF SLOPES	
EASEMENT FOR CONSTR OF SLOPES	
EASEMENT FOR CONSTR OF DRIVES	

BEGIN LIMIT OF ACCESS	BLA
END LIMIT OF ACCESS	ELA
LIMIT OF ACCESS	
REQ'D R/W & LIMIT OF ACCESS	
ORANGE BARRIER FENCE	
ESA - ENV. SENSITIVE AREA (SEE ERIT TABLE)	

GRESHAM SMITH AND PARTNERS

SCALE IN FEET 0 50 100 200

REVISION DATES

SIGNING AND MARKING PLANS

PROJECT: STP00-2992-00(003)

COUNTY: WASHINGTON

CHECKED:		DATE:	
BACKCHECKED:		DATE:	
CORRECTED:		DATE:	
VERIFIED:		DATE:	

DRAWING No. 26-0018

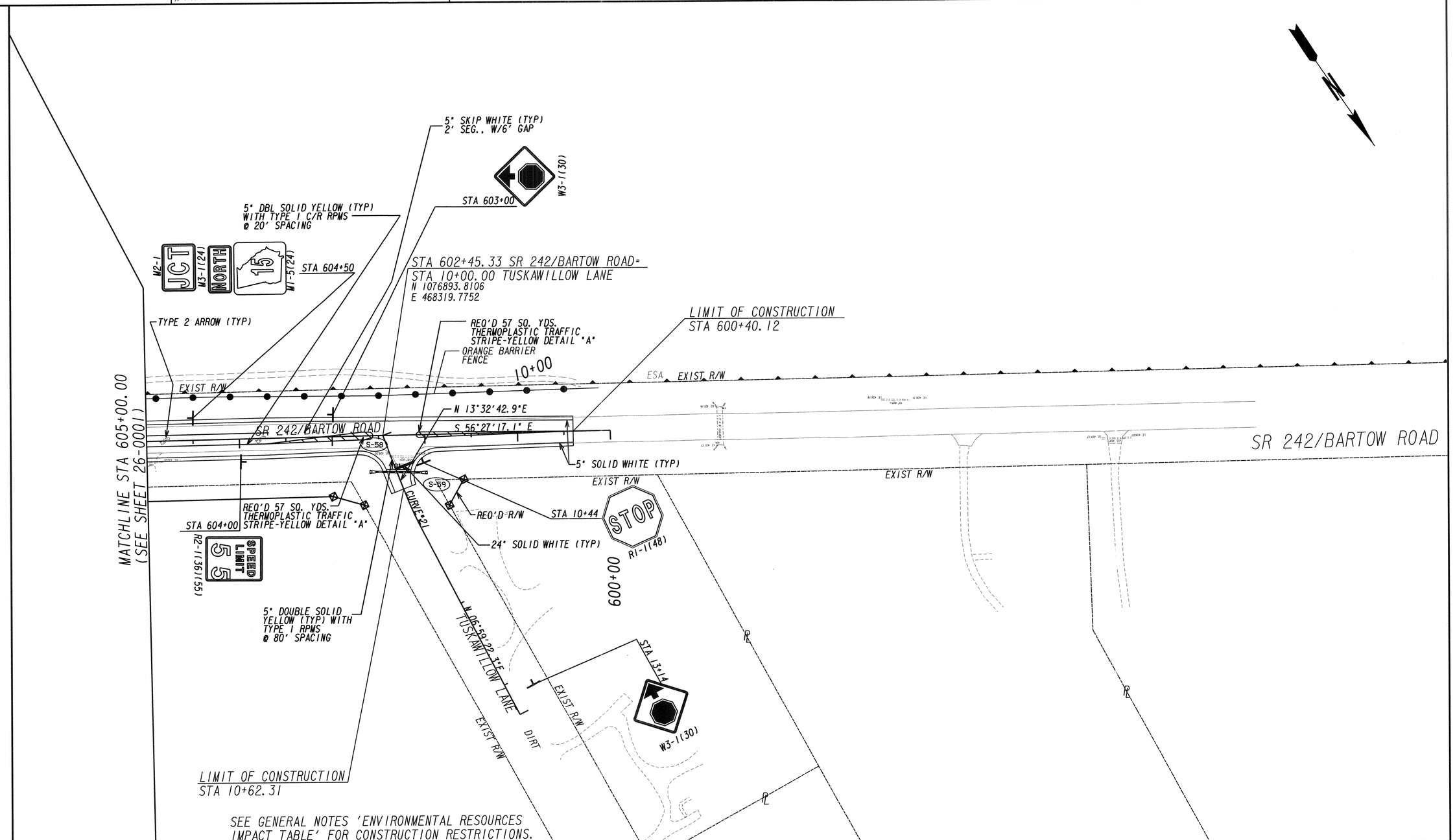

PROPERTY AND EXISTING R/W LINE	
REQUIRED R/W LINE	
CONSTRUCTION LIMITS	C F
EASEMENT FOR CONSTR & MAINTENANCE OF SLOPES	
EASEMENT FOR CONSTR OF SLOPES	
EASEMENT FOR CONSTR OF DRIVES	

BEGIN LIMIT OF ACCESS	BLA
END LIMIT OF ACCESS	ELA
LIMIT OF ACCESS	
REQ'D R/W & LIMIT OF ACCESS	
ORANGE BARRIER FENCE	
ESA - ENV. SENSITIVE AREA (SEE ERIT TABLE)	

GDOT

GRESHAM SMITH AND PARTNERS

SCALE IN FEET
0 50 100 200

REVISION DATES

SIGNING AND MARKING PLANS

PROJECT: STP00-2992-00(003)

COUNTY: WASHINGTON

CHECKED:		DATE:	
BACKCHECKED:		DATE:	
CORRECTED:		DATE:	
VERIFIED:		DATE:	

DRAWING No. 26-0019

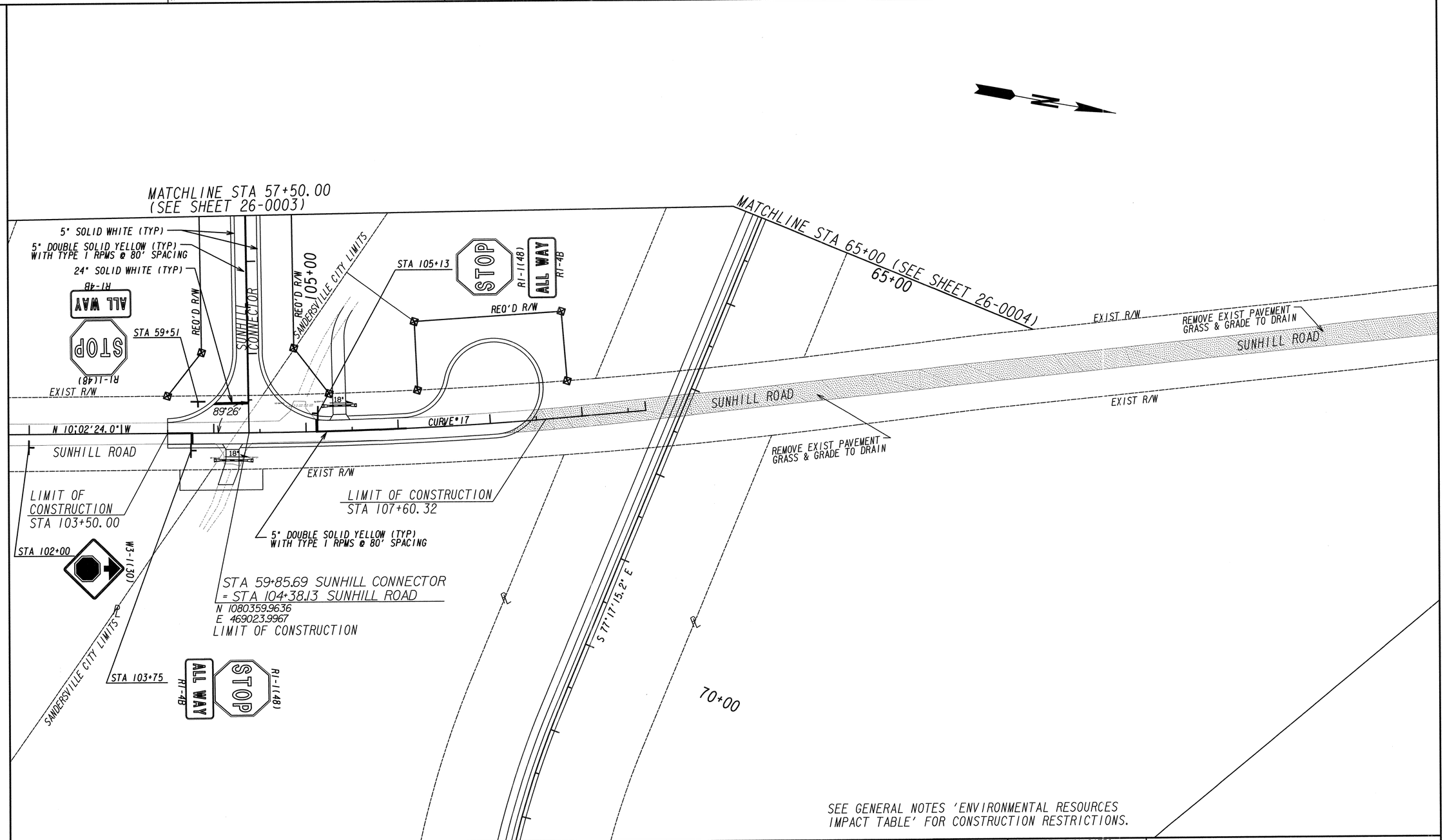

PROPERTY AND EXISTING R/W LINE	
REQUIRED R/W LINE	
CONSTRUCTION LIMITS	
EASEMENT FOR CONSTR & MAINTENANCE OF SLOPES	
EASEMENT FOR CONSTR OF SLOPES	
EASEMENT FOR CONSTR OF DRIVES	

BEGIN LIMIT OF ACCESS.....BLA
END LIMIT OF ACCESS.....ELA
LIMIT OF ACCESS
REQ'D R/W & LIMIT OF ACCESS
ORANGE BARRIER FENCE
ESA - ENV. SENSITIVE AREA (SEE ERIT TABLE)

GRESHAM SMITH AND PARTNERS

SCALE IN FEET
0 50 100 200

REVISION DATES

SIGNING AND MARKING PLANS
PROJECT: STP00-2992-00(003)
COUNTY: WASHINGTON

CHECKED:		DATE:		DRAWING No.
BACKCHECKED:		DATE:		26-0020
CORRECTED:		DATE:		
VERIFIED:		DATE:		

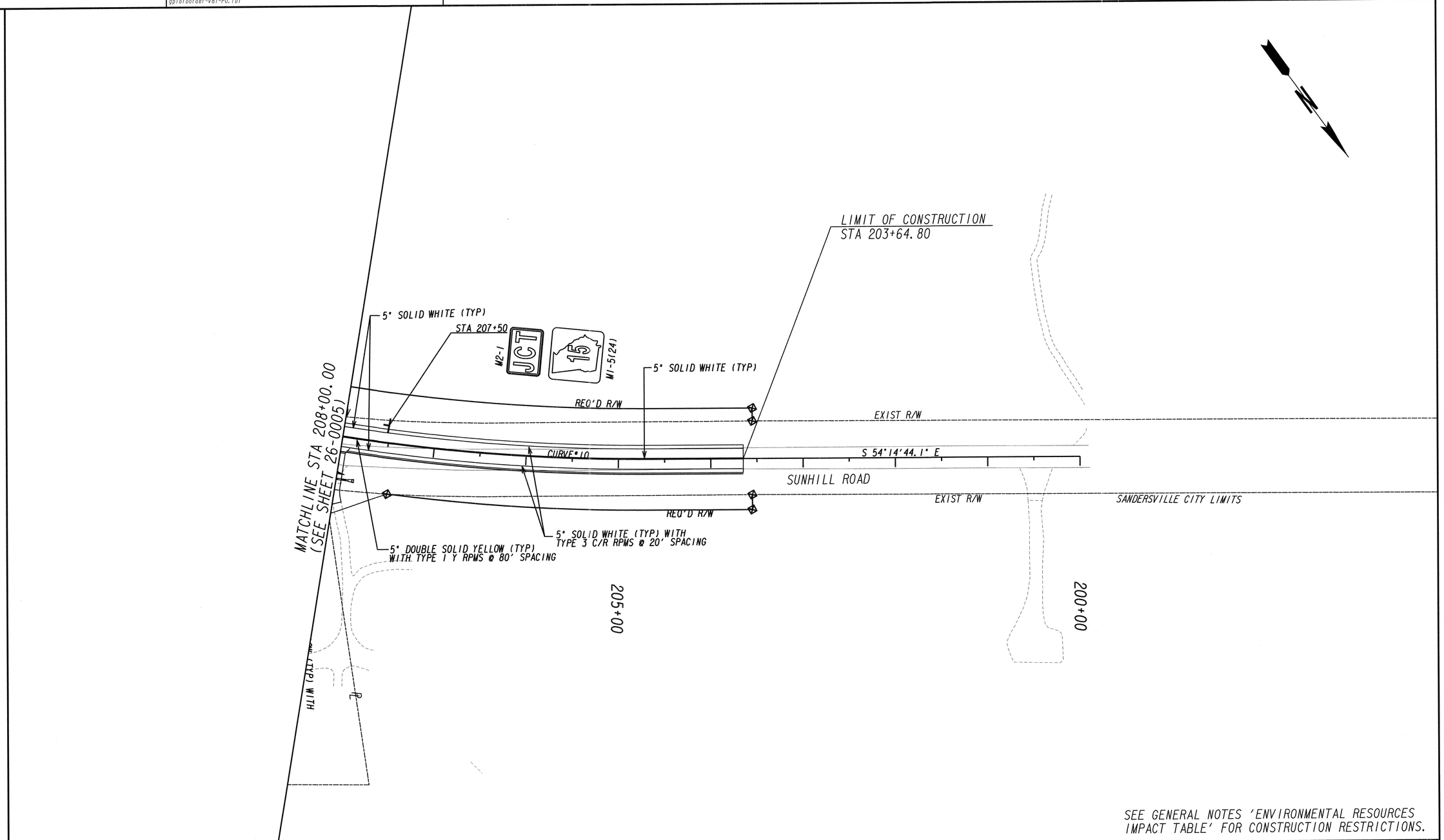

SEE GENERAL NOTES 'ENVIRONMENTAL RESOURCES IMPACT TABLE' FOR CONSTRUCTION RESTRICTIONS.

PROPERTY AND EXISTING R/W LINE	
REQUIRED R/W LINE	
CONSTRUCTION LIMITS	C F
EASEMENT FOR CONSTR & MAINTENANCE OF SLOPES	
EASEMENT FOR CONSTR OF SLOPES	
EASEMENT FOR CONSTR OF DRIVES	

BEGIN LIMIT OF ACCESS	BLA
END LIMIT OF ACCESS	ELA
LIMIT OF ACCESS	
REQ'D R/W & LIMIT OF ACCESS	
ORANGE BARRIER FENCE	
ESA - ENV. SENSITIVE AREA (SEE ERIT TABLE)	

GDOT

GRESHAM SMITH AND PARTNERS

SCALE IN FEET
0 50 100 200

REVISION DATES

SIGNING AND MARKING PLANS

PROJECT: STP00-2992-00(003)

COUNTY: WASHINGTON

CHECKED:		DATE:	DRAWING No.
BACKCHECKED:		DATE:	26-0021
CORRECTED:		DATE:	
VERIFIED:		DATE:	

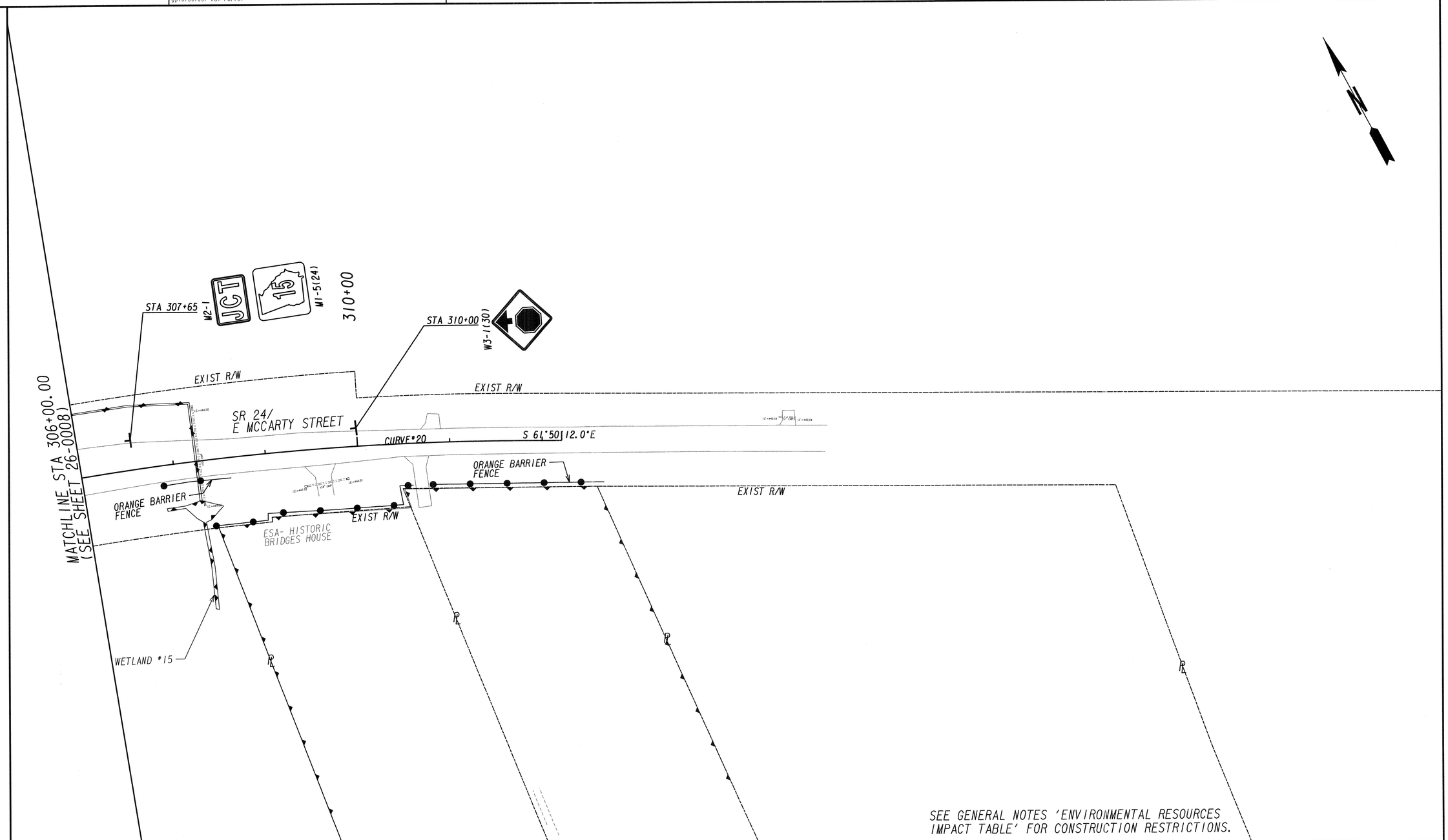

SEE GENERAL NOTES 'ENVIRONMENTAL RESOURCES IMPACT TABLE' FOR CONSTRUCTION RESTRICTIONS.

PROPERTY AND EXISTING R/W LINE	
REQUIRED R/W LINE	
CONSTRUCTION LIMITS	C F
EASEMENT FOR CONSTR & MAINTENANCE OF SLOPES	
EASEMENT FOR CONSTR OF SLOPES	
EASEMENT FOR CONSTR OF DRIVES	

BEGIN LIMIT OF ACCESS	BLA
END LIMIT OF ACCESS	ELA
LIMIT OF ACCESS	
REQ'D R/W & LIMIT OF ACCESS	
ORANGE BARRIER FENCE	
ESA - ENV. SENSITIVE AREA (SEE ERIT TABLE)	

GRESHAM SMITH AND PARTNERS

SCALE IN FEET
0 50 100 200

REVISION DATES

SIGNING AND MARKING PLANS

PROJECT: STP00-2992-00(003)

COUNTY: WASHINGTON

CHECKED:		DATE:		DRAWING No.
BACKCHECKED:		DATE:		26-0022
CORRECTED:		DATE:		
VERIFIED:		DATE:		

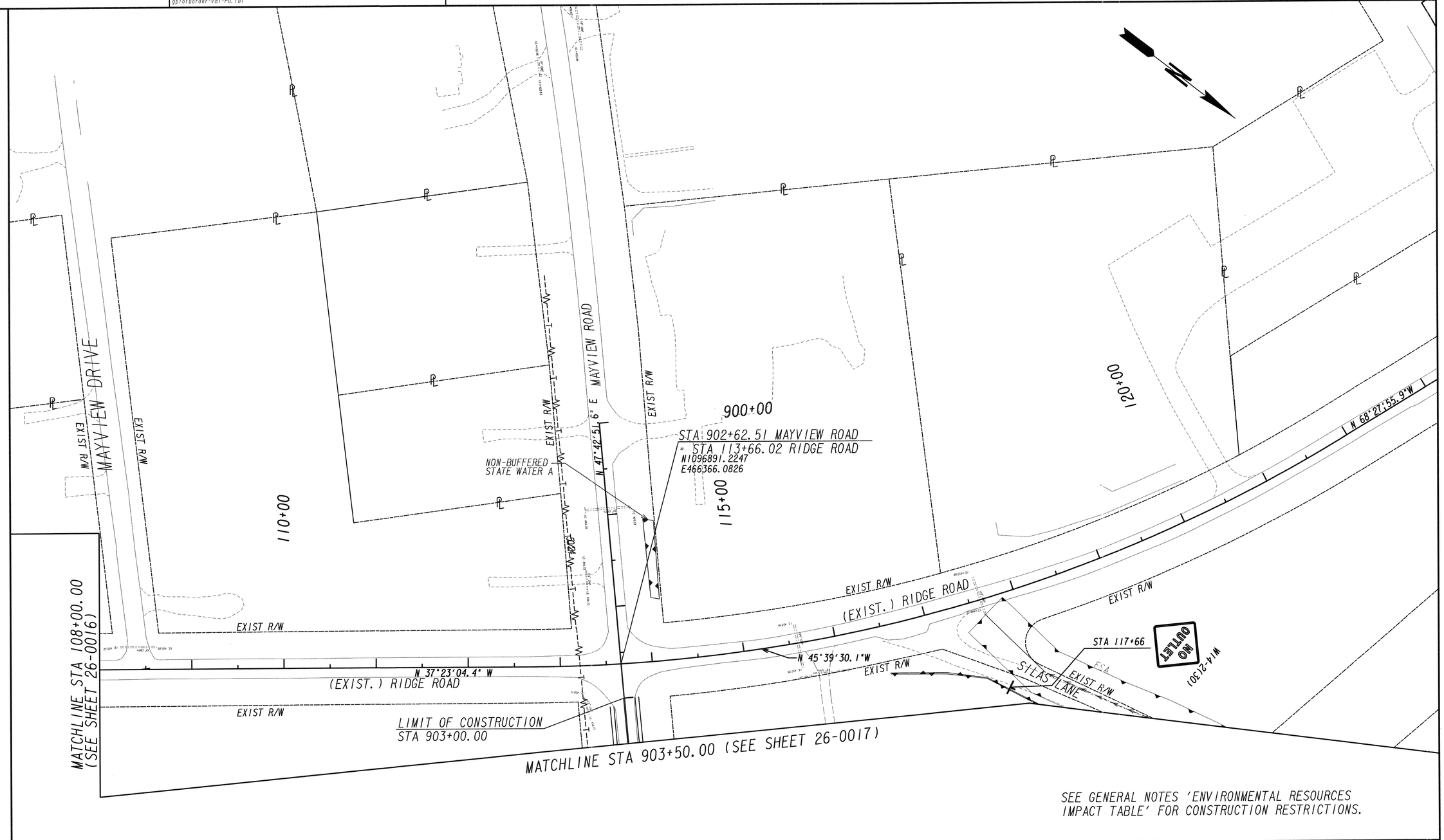

SEE GENERAL NOTES 'ENVIRONMENTAL RESOURCES IMPACT TABLE' FOR CONSTRUCTION RESTRICTIONS.

PROPERTY AND EXISTING R/W LINE
REQUIRED R/W LINE
CONSTRUCTION LIMITS
EASEMENT FOR CONSTR & MAINTENANCE OF SLOPES
EASEMENT FOR CONSTR OF SLOPES
EASEMENT FOR CONSTR OF DRIVES

BEGIN LIMIT OF ACCESS.....BLA
END LIMIT OF ACCESS.....ELA
LIMIT OF ACCESS
REQ'D R/W & LIMIT OF ACCESS
ORANGE BARRIER FENCE
ESA - ENV. SENSITIVE AREA (SEE ERIT TABLE)

GRESHAM SMITH AND PARTNERS

SCALE IN FEET
0 50 100 200

REVISION DATES

SIGNING AND MARKING PLANS

PROJECT: STP00-2992-00(003)

COUNTY: WASHINGTON

CHECKED:		DATE:		DRAWING No.
BACKCHECKED:		DATE:		26-0023
CORRECTED:		DATE:		
VERIFIED:		DATE:		

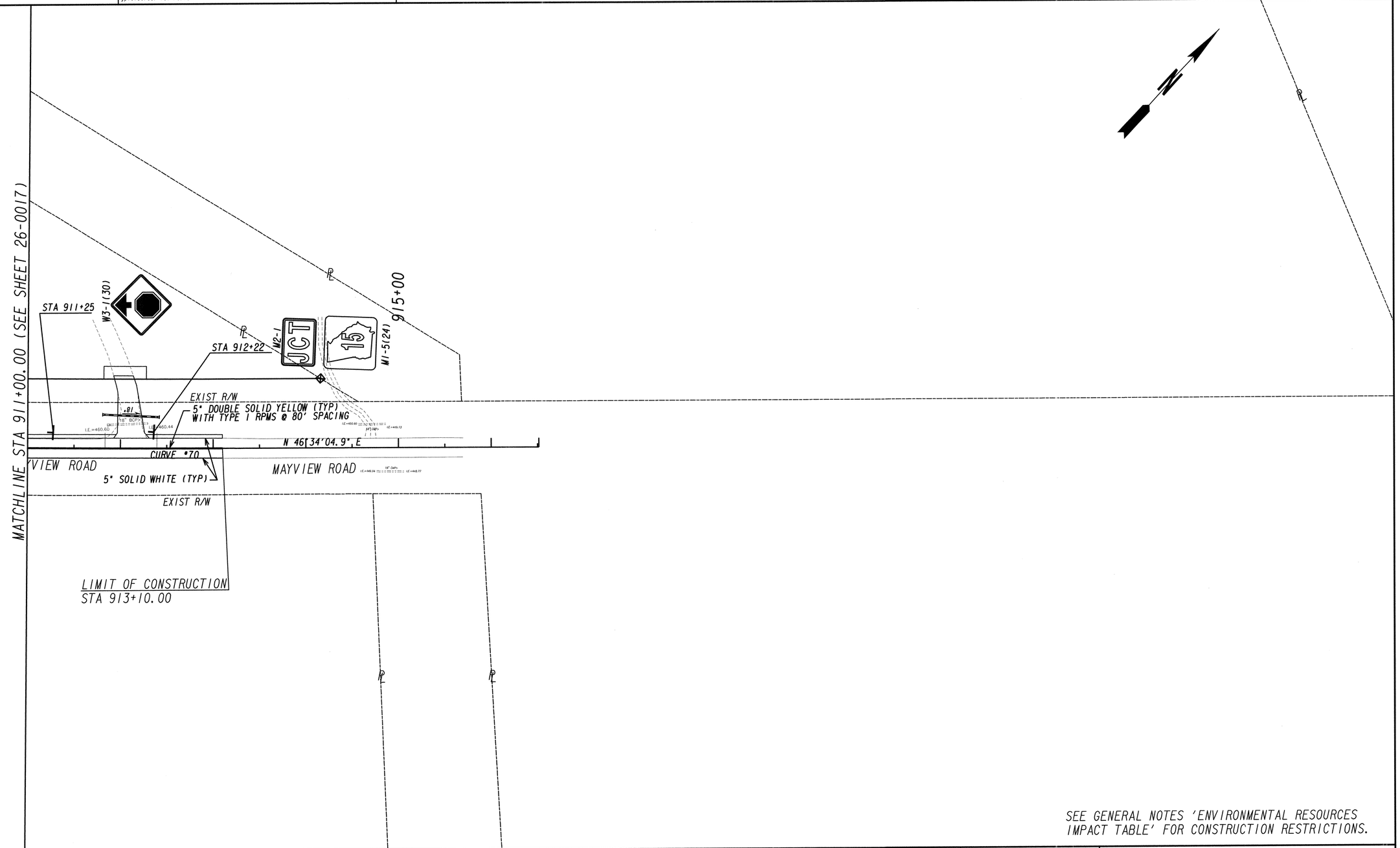

SEE GENERAL NOTES 'ENVIRONMENTAL RESOURCES IMPACT TABLE' FOR CONSTRUCTION RESTRICTIONS.

PROPERTY AND EXISTING R/W LINE	
REQUIRED R/W LINE	
CONSTRUCTION LIMITS	
EASEMENT FOR CONSTR & MAINTENANCE OF SLOPES	
EASEMENT FOR CONSTR OF SLOPES	
EASEMENT FOR CONSTR OF DRIVES	

BEGIN LIMIT OF ACCESS	BLA
END LIMIT OF ACCESS	ELA
LIMIT OF ACCESS	
REQ'D R/W & LIMIT OF ACCESS	
ORANGE BARRIER FENCE	
ESA - ENV. SENSITIVE AREA (SEE ERIT TABLE)	

GDOT

GRESHAM SMITH AND PARTNERS

SCALE IN FEET
0 50 100 200

REVISION DATES

SIGNING AND MARKING PLANS

PROJECT: STP00-2992-00(003)

COUNTY: WASHINGTON

CHECKED:		DATE:	
BACKCHECKED:		DATE:	
CORRECTED:		DATE:	
VERIFIED:		DATE:	

DRAWING No. 26-0024

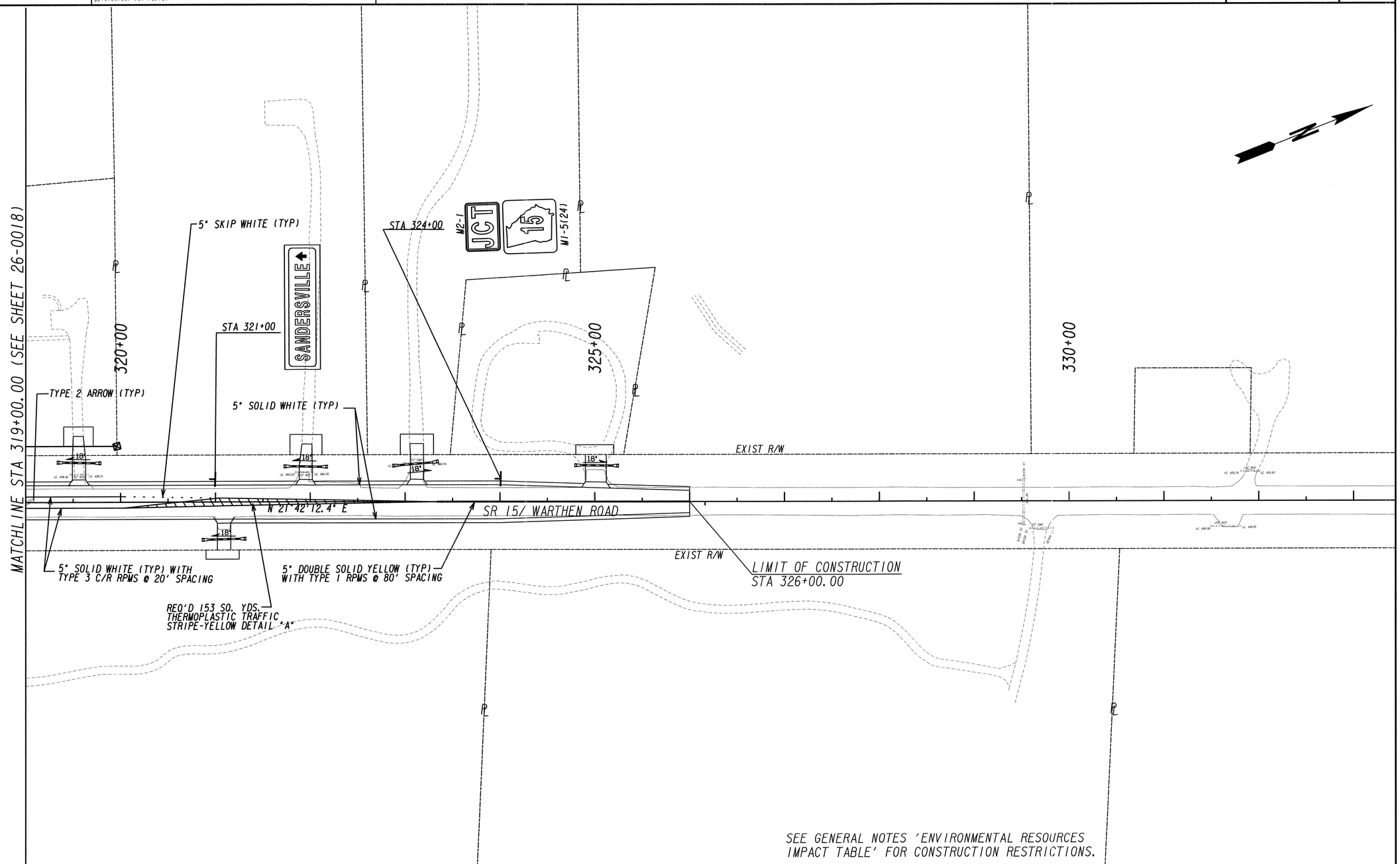

PROPERTY AND EXISTING R/W LINE
REQUIRED R/W LINE
CONSTRUCTION LIMITS
EASEMENT FOR CONSTR & MAINTENANCE OF SLOPES
EASEMENT FOR CONSTR OF SLOPES
EASEMENT FOR CONSTR OF DRIVES

BEGIN LIMIT OF ACCESS.....BLA
END LIMIT OF ACCESS.....ELA
LIMIT OF ACCESS
REQ'D R/W & LIMIT OF ACCESS
ORANGE BARRIER FENCE
ESA - ENV. SENSITIVE AREA (SEE ERIT TABLE)

GRESHAM SMITH AND PARTNERS

SCALE IN FEET
0 50 100 200

REVISION DATES

SIGNING AND MARKING PLANS
PROJECT: STP00-2992-00(003)
COUNTY: WASHINGTON

CHECKED:		DATE:	DRAWING No.
BACKCHECKED:		DATE:	26-0025
CORRECTED:		DATE:	
VERIFIED:		DATE:	

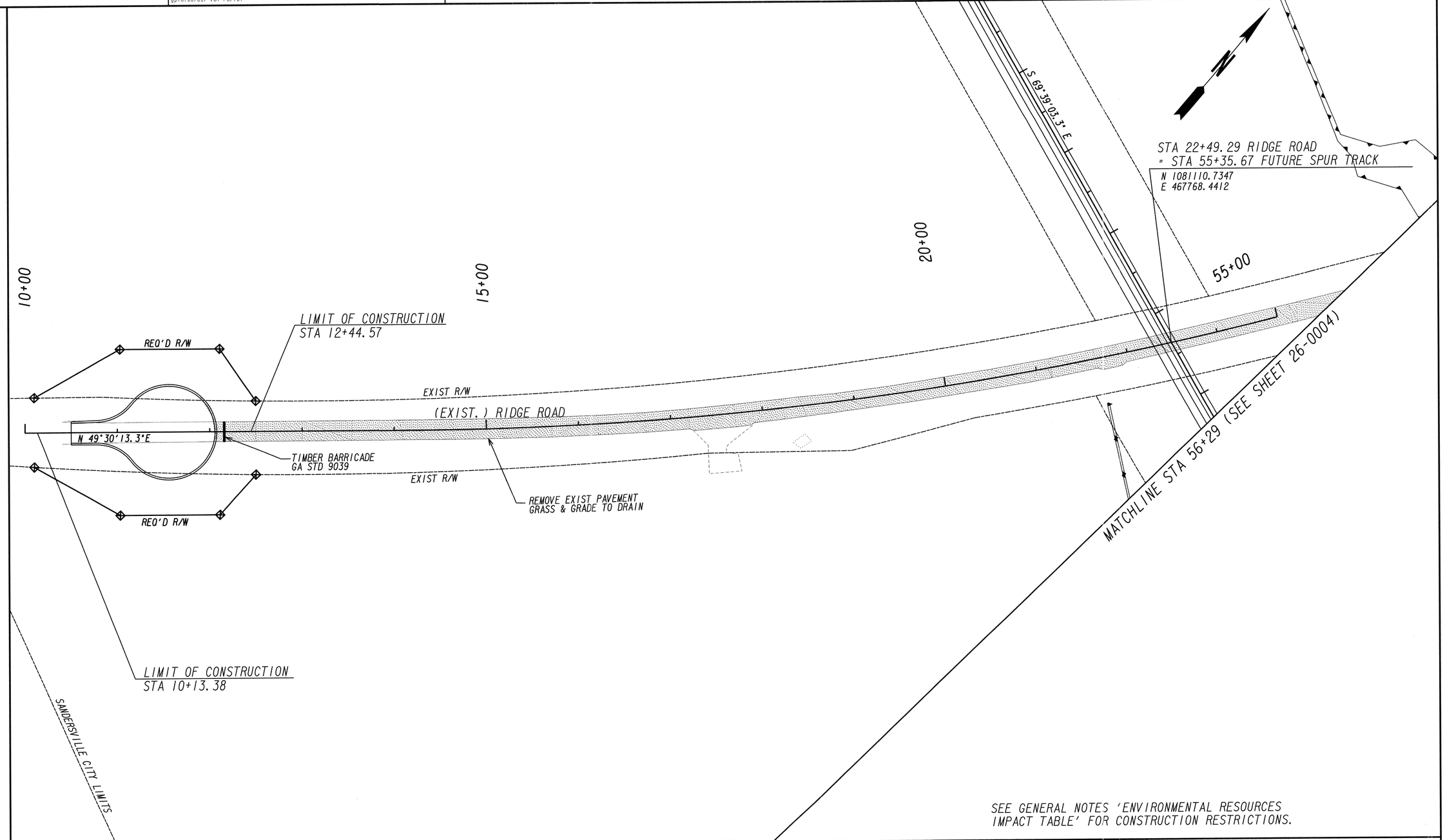

SEE GENERAL NOTES 'ENVIRONMENTAL RESOURCES IMPACT TABLE' FOR CONSTRUCTION RESTRICTIONS.

PROPERTY AND EXISTING R/W LINE
REQUIRED R/W LINE
CONSTRUCTION LIMITS
EASEMENT FOR CONSTR & MAINTENANCE OF SLOPES
EASEMENT FOR CONSTR OF SLOPES
EASEMENT FOR CONSTR OF DRIVES

BEGIN LIMIT OF ACCESS.....BLA
END LIMIT OF ACCESS.....ELA
LIMIT OF ACCESS
REQ'D R/W & LIMIT OF ACCESS
ORANGE BARRIER FENCE
ESA - ENV. SENSITIVE AREA (SEE ERIT TABLE)

GRESHAM SMITH AND PARTNERS

SCALE IN FEET
0 50 100 200

REVISION DATES

SIGNING AND MARKING PLANS
PROJECT: STP00-2992-00(003)
COUNTY: WASHINGTON

CHECKED:		DATE:	DRAWING No.
BACKCHECKED:		DATE:	26-0026
CORRECTED:		DATE:	
VERIFIED:		DATE:	