DATE$$$ $USER$	PRF $$PENTABLE$$	DGN GRWCOV	STATE	PROJECT NUMBER	SHEET NO.	TOTAL SHEETS
			GA	STP00-0043-01(057)	1	61

DEPARTMENT OF TRANSPORTATION
STATE OF GEORGIA

RIGHT OF WAY OF PROPOSED

SR4/15TH ST AUGUSTA FROM MILLEDGEVILLE RD TO GOVERNMENT ST RICHMOND COUNTY

FEDERAL AID PROJECT
STP00-0043-01(057)

FEDERAL ROUTE * N/A

STATE ROUTE *4

P. I. NO. 220680

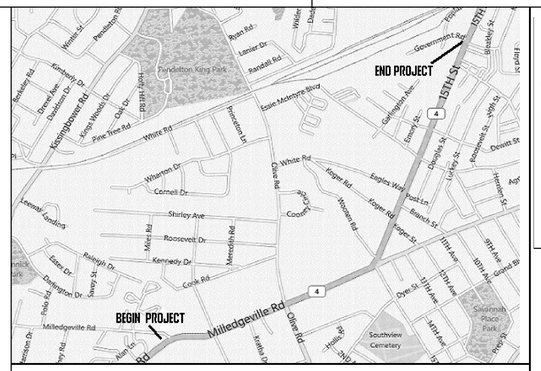

LOCATION SKETCH

NOTE :
ALL REFERENCES IN THIS DOCUMENT, WHICH INCLUDES ALL PAPERS, WRITINGS, DOCUMENTS, DRAWINGS, OR PHOTOGRAPHS USED, OR TO BE USED IN CONNECTION WITH THIS DOCUMENT, TO " STATE HIGHWAY DEPARTMENT OF GEORGIA ", "STATE HIGHWAY DEPARTMENT ", GEORGIA STATE HIGHWAY DEPARTMENT ", " HIGHWAY DEPARTMENT ", OR " DEPARTMENT " WHEN THE CONTEXT THEREOF MEANS THE STATE HIGHWAY DEPARTMENT OF GEORGIA, AND SHALL BE DEEMED TO MEAN THE DEPARTMENT OF TRANSPORTATION.

DESIGN DATA:

TRAFFIC A.D.T.: 21,950 (2020)
TRAFFIC A.D.T.: 25,250 (2040)
TRAFFIC D.H.V.: 1550 ONE WAY
DIRECTIONAL DIST: 60/40
% TRUCKS: 11%
24 HR. TRUCKS %: 11%
SPEED DESIGN: 40 MPH SR4/MILLEDGEVILLE RD
35 MPH SR4/15TH ST

LOCATION & DESIGN APPROVAL DATE:

FUNCTIONAL CLASS:
URBAN PRINCIPAL ARTERIAL

THIS PROJECT IS 100% IN RICHMOND COUNTY AND IS 100% IN CONG. DIST. NO. 12 .

PROJECT DESIGNATION: EXEMPT

NOTE: THE COOORDINATES LISTED ARE EAST ZONE

HORIZ. DATUM - GA. STATE PLANE COORDINATE SYSTEM (NAD27)

VERT. DATUM - NGVD29

MID-POINT COORDINATES
STA 200+91.61
N 1254945.1180
E 5503408.0440

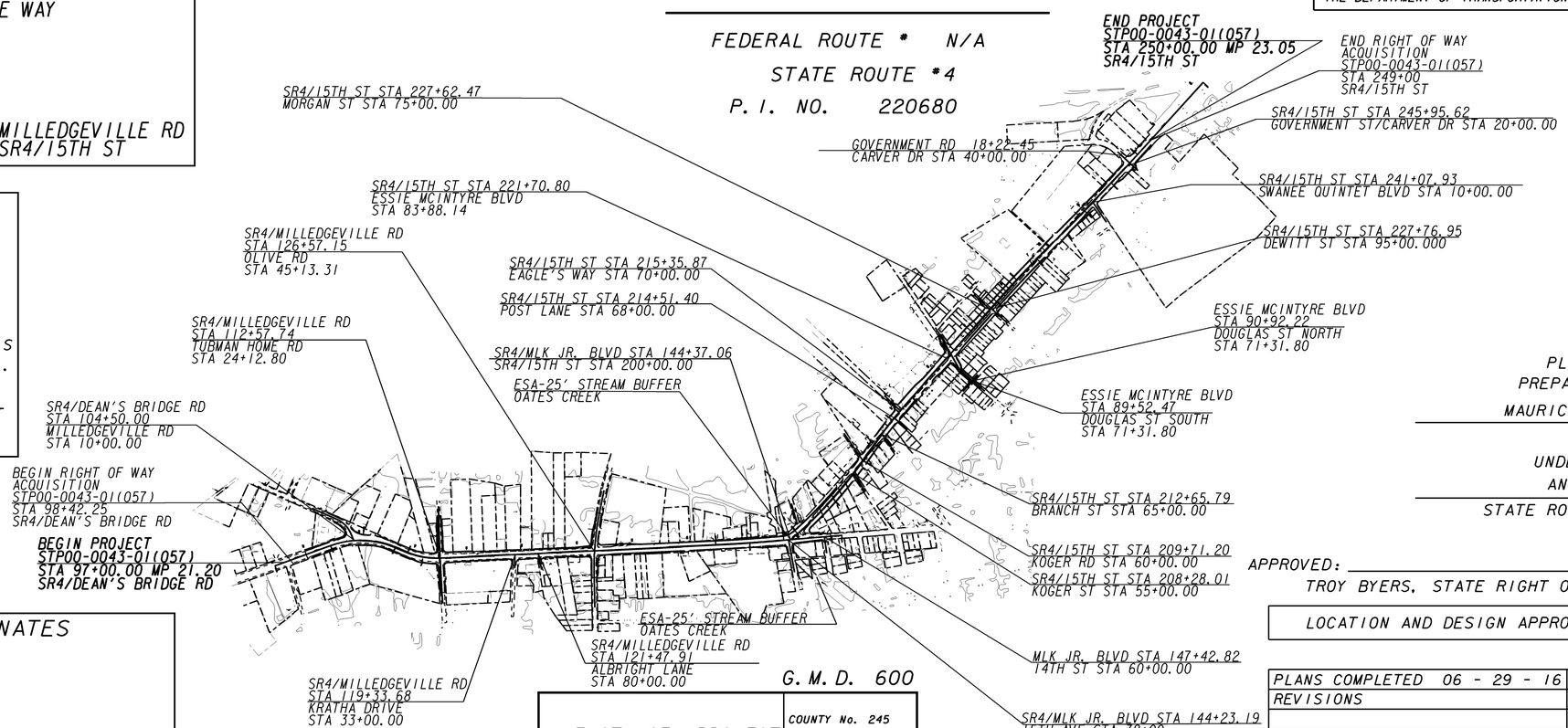

G. M. D. 600

LENGTH OF PROJECT	COUNTY No. 245 Project No. STP00-0043-01(057)
COUNTY: RICHMOND	MILES
NET LENGTH OF ROADWAY	1.84 MILES
NET LENGTH OF BRIDGES	0.00 MILES
NET LENGTH OF PROJECT	1.84 MILES
NET LENGTH OF EXCEPTIONS	0.00 MILES
GROSS LENGTH OF PROJECT	1.84 MILES

SCALE IN FEET
0 600 1200 2400

PLANS PREPARED BY:
MAURICO RICKS

UNDER SUPERVISION OF:
ANDY CASEY, P.E.
STATE ROADWAY DESIGN ENGINEER

APPROVED: _____ _____
TROY BYERS, STATE RIGHT OF WAY ADMINISTRATOR DATE

LOCATION AND DESIGN APPROVAL DATE:

PLANS COMPLETED 06 - 29 - 16	
REVISIONS	

THE DATA, TOGETHER WITH ALL OTHER INFORMATION SHOWN ON THESE PLANS OR IN ANYWAY INDICATED THEREBY, WHETHER BY DRAWINGS OR NOTES, OR IN ANY OTHER MANNER, ARE BASED UPON FIELD INVESTIGATIONS AND ARE BELIEVED TO BE INDICATIVE OF ACTUAL CONDITIONS. HOWEVER, THE SAME ARE SHOWN AS INFORMATION ONLY, ARE NOT GUARANTEED, AND DO NOT BIND THE DEPARTMENT OF TRANSPORTATION IN ANY WAY. THE ATTENTION OF BIDDER IS SPECIFICALLY DIRECTED TO SUBSECTIONS 102.04, 102.05, AND 104.03 OF THE SPECIFICATIONS.

1/5/2009

STP00-0043-01(057)/RICHMOND COUNTY

DATE$$$ $USER$	PRF $$PENTABLE$$	DGN GRWPLN	STATE	PROJECT NUMBER	SHEET NO.	TOTAL SHEETS
			GA	STP00-0043-01(057)	2	61

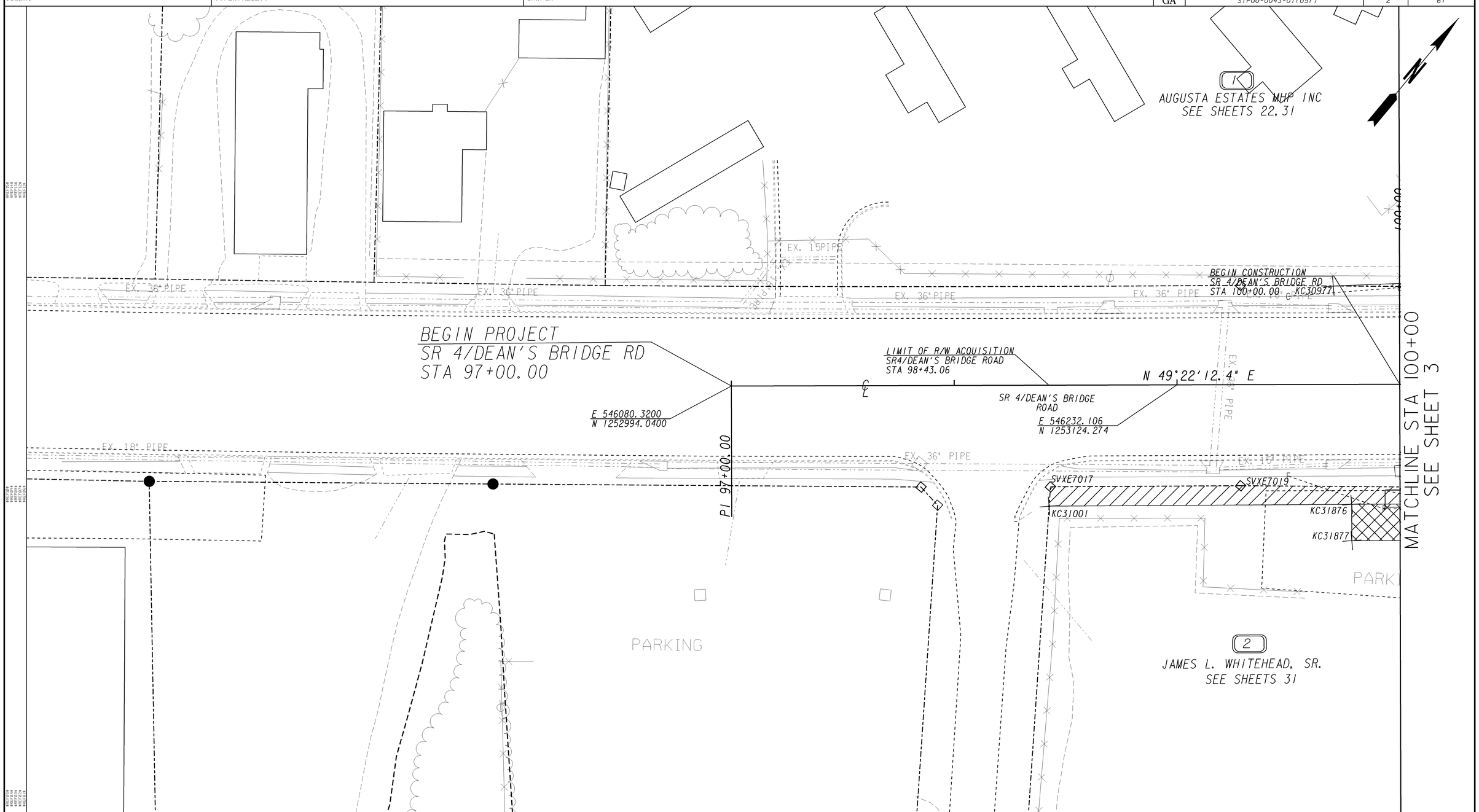

PROPERTY AND EXISTING R/W LINE	BEGIN LIMIT OF ACCESS	BLA
REQUIRED R/W LINE	END LIMIT OF ACCESS	ELA
CONSTRUCTION LIMITS	LIMIT OF ACCESS	
EASEMENT FOR CONSTR & MAINTENANCE OF SLOPES & UTIL	REQ'D R/W & LIMIT OF ACCESS	
EASEMENT FOR CONSTR OF SLOPES	SCALE IN FEET 0 20 40 80	
EASEMENT FOR CONSTR OF DRIVES		

GEORGIA
DEPARTMENT OF TRANSPORTATION

DATE	REVISIONS	DATE	REVISIONS

STATE OF GEORGIA
DEPARTMENT OF TRANSPORTATION

RIGHT OF WAY MAP

PROJECT NO: STP00-0043-01(057
COUNTY: RICHMOND
LAND LOT NO: N/A
LAND DISTRICT: N/A
GMD 600
DATE 6/29/16 SH 2 OF 61

1/5/2009

DATE$$$	PRF	DGN	STATE	PROJECT NUMBER	SHEET NO.	TOTAL SHEETS
$USER$	$$PENTABLE$$	GRWPLN	GA	STP00-0043-01(0057)	3	61

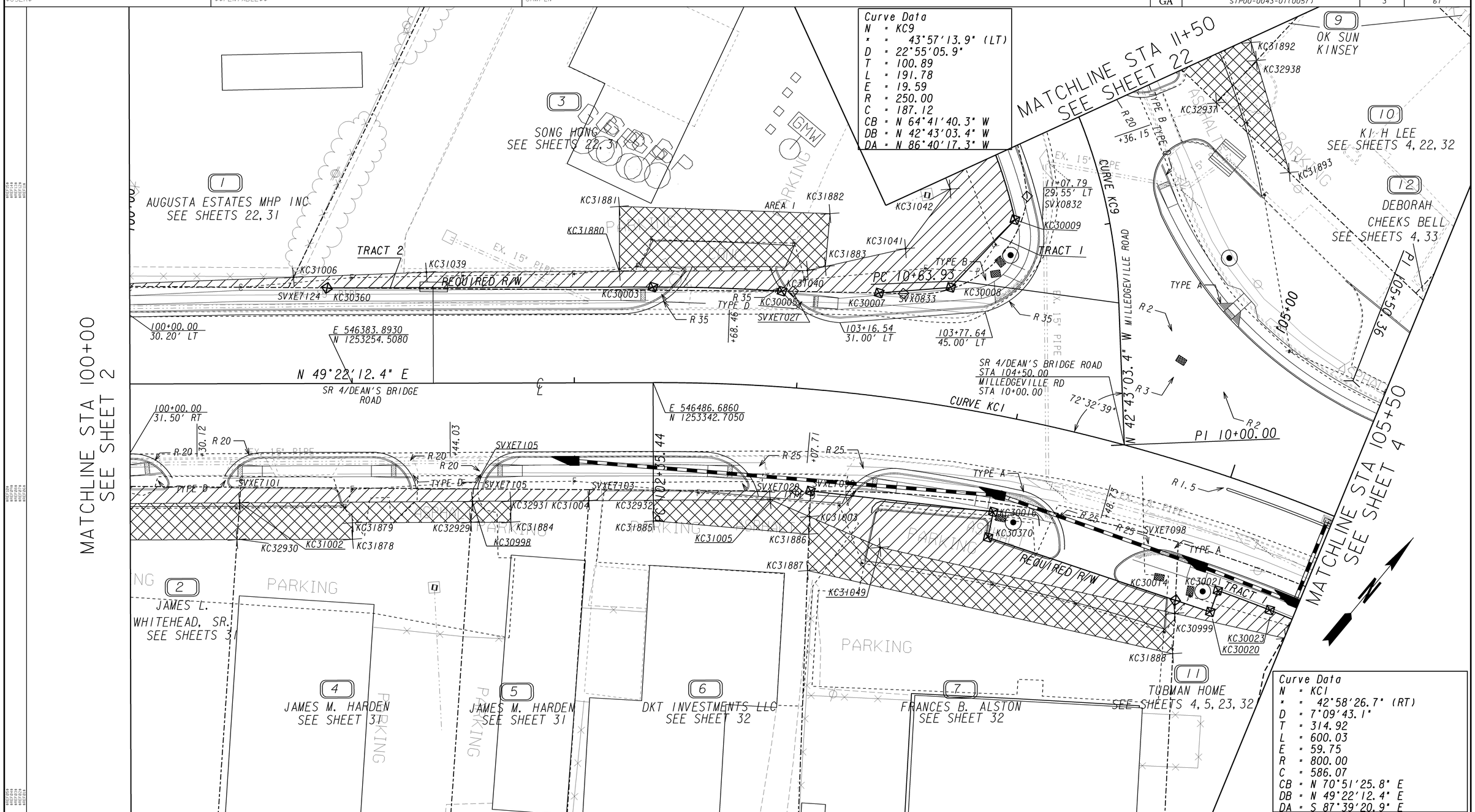

PROPERTY AND EXISTING R/W LINE	
REQUIRED R/W LINE	
CONSTRUCTION LIMITS	
EASEMENT FOR CONSTR & MAINTENANCE OF SLOPES & UTIL	
EASEMENT FOR CONSTR OF SLOPES	
EASEMENT FOR CONSTR OF DRIVES	

BEGIN LIMIT OF ACCESS.....BLA
END LIMIT OF ACCESS.....ELA
LIMIT OF ACCESS
REQ'D R/W & LIMIT OF ACCESS

SCALE IN FEET
0 20 40 80

GEORGIA DEPARTMENT OF TRANSPORTATION

DATE	REVISIONS	DATE	REVISIONS

STATE OF GEORGIA
DEPARTMENT OF TRANSPORTATION

RIGHT OF WAY MAP

PROJECT NO: STP00-0043-01(057
COUNTY: RICHMOND
LAND LOT NO: N/A
LAND DISTRICT: N/A
GMD 600
DATE 6/29/16 SH 3 OF 61

1/5/2009

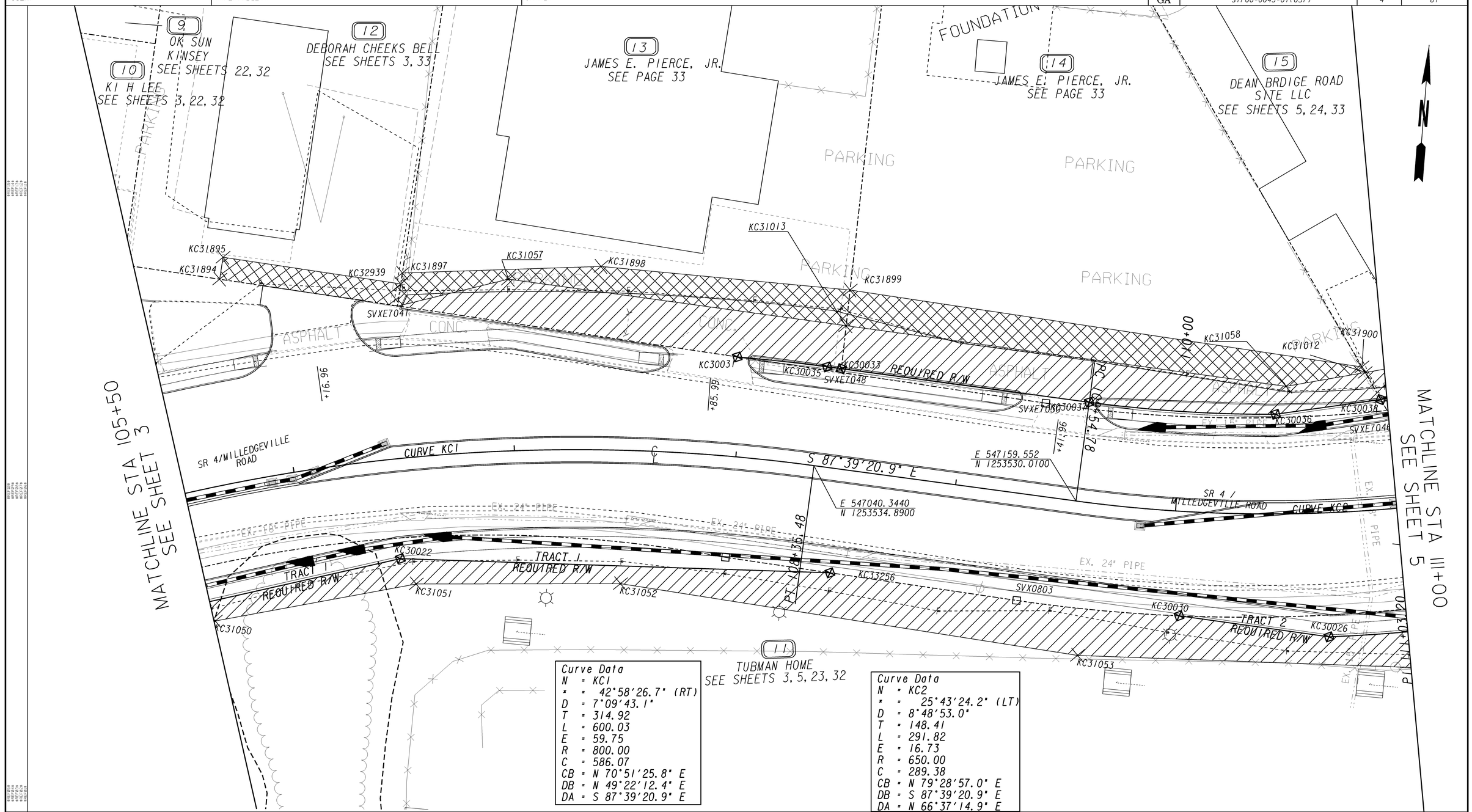

Curve Data

N	= KC1
Δ	= 42°58'26.7" (RT)
D	= 7°09'43.1"
T	= 314.92
L	= 600.03
E	= 59.75
R	= 800.00
C	= 586.07
CB	= N 70°51'25.8" E
DB	= N 49°22'12.4" E
DA	= S 87°39'20.9" E

Curve Data

N	= KC2
Δ	= 25°43'24.2" (LT)
D	= 8°48'53.0"
T	= 148.41
L	= 291.82
E	= 16.73
R	= 650.00
C	= 289.38
CB	= N 79°28'57.0" E
DB	= S 87°39'20.9" E
DA	= N 66°37'14.9" E

PROPERTY AND EXISTING R/W LINE
REQUIRED R/W LINE
CONSTRUCTION LIMITS
EASEMENT FOR CONSTR & MAINTENANCE OF SLOPES & UTIL
EASEMENT FOR CONSTR OF SLOPES
EASEMENT FOR CONSTR OF DRIVES

BEGIN LIMIT OF ACCESS.....BLA
END LIMIT OF ACCESS.....ELA
LIMIT OF ACCESS
REQ'D R/W & LIMIT OF ACCESS

SCALE IN FEET
0 20 40 80

GEORGIA DEPARTMENT OF TRANSPORTATION

DATE	REVISIONS	DATE	REVISIONS

STATE OF GEORGIA
DEPARTMENT OF TRANSPORTATION

RIGHT OF WAY MAP

PROJECT NO: STP00-043-1(057)
COUNTY: RICHMOND
LAND LOT NO: N/A
LAND DISTRICT: N/A
GMD 600
DATE 6/29/16 SH 4 OF 61

1/5/2009

Curve Data
N = KC2
Δ = 25°43'24.2" (LT)
D = 8°48'53.0"
T = 148.41
L = 291.82
E = 16.73
R = 650.00
C = 289.38
CB = N 79°28'57.0" E
DB = S 87°39'20.9" E
DA = N 66°37'14.9" E

Curve Data
N = KC10
Δ = 01°43'54.0" (LT)
D = 0°22'55.1"
T = 226.69
L = 453.35
E = 1.71
R = 15000.00
C = 455.33
CB = N 23°19'48.3" W
DB = N 24°11'45.3" W
DA = N 22°27'51.3" W

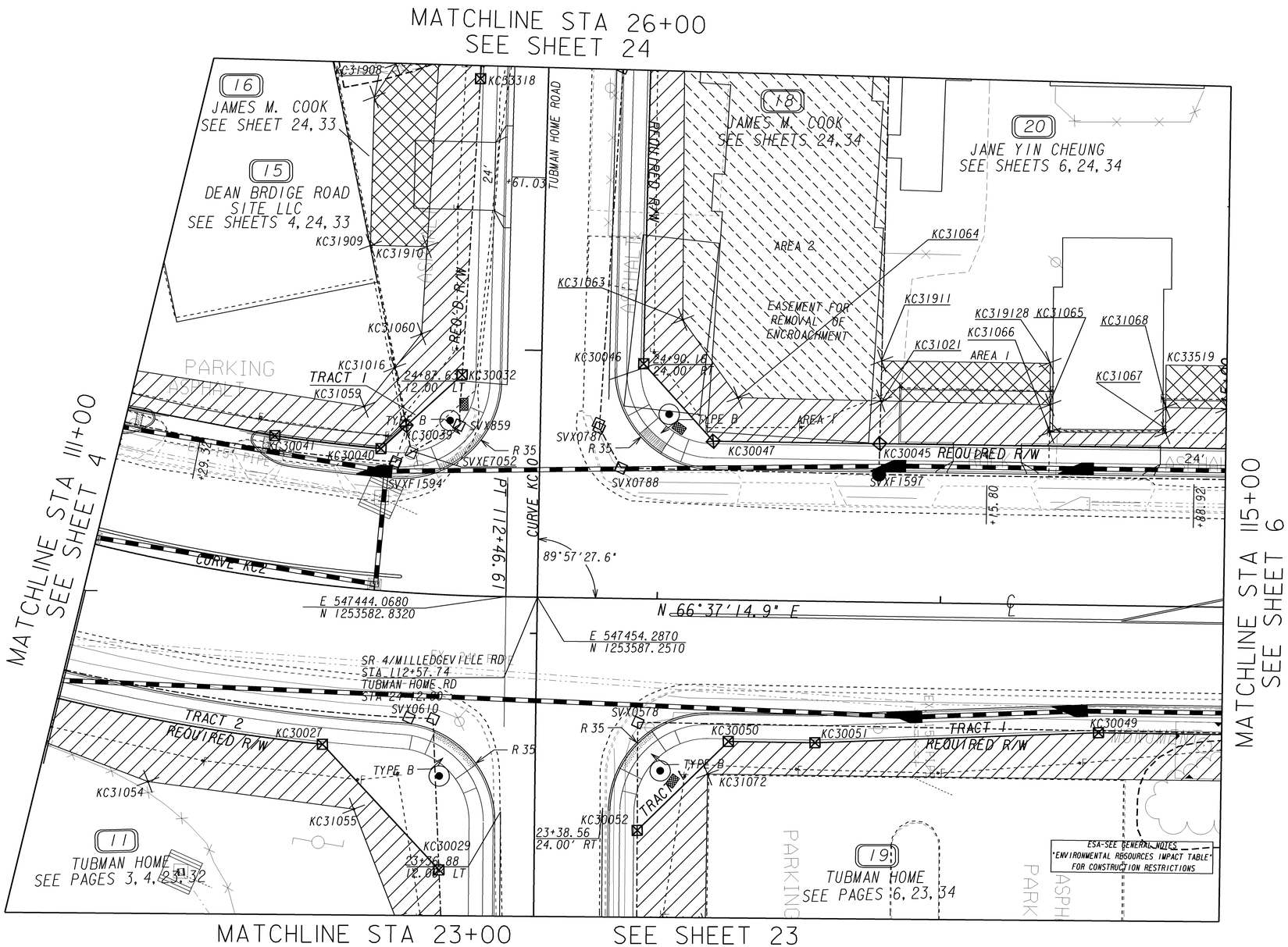

PROPERTY AND EXISTING R/W LINE	
REQUIRED R/W LINE	
CONSTRUCTION LIMITS	
EASEMENT FOR CONSTR & MAINTENANCE OF SLOPES & UTIL	
EASEMENT FOR CONSTR OF SLOPES	
EASEMENT FOR CONSTR OF DRIVES	

BEGIN LIMIT OF ACCESS.....BLA
END LIMIT OF ACCESS.....ELA
LIMIT OF ACCESS
REQ'D R/W & LIMIT OF ACCESS

SCALE IN FEET
0 20 40 80

GEORGIA
DEPARTMENT OF TRANSPORTATION

DATE	REVISIONS	DATE	REVISIONS

STATE OF GEORGIA
DEPARTMENT OF TRANSPORTATION

RIGHT OF WAY MAP

PROJECT NO: STP00-0043-01(057
COUNTY: RICHMOND
LAND LOT NO: N/A
LAND DISTRICT: N/A
GMD 600
DATE 6/29/16 SH 5 OF 61

1/5/2009

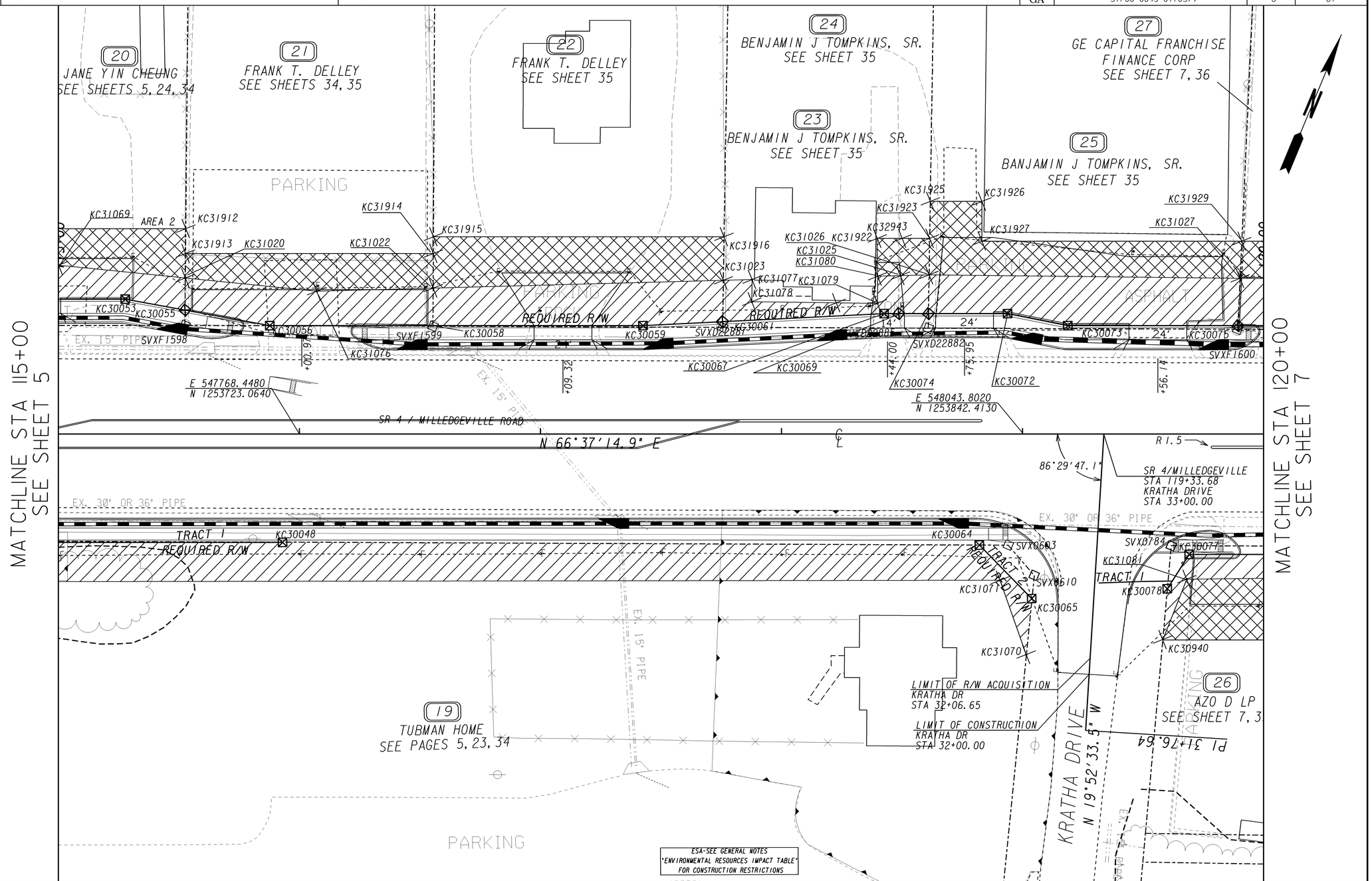

PROPERTY AND EXISTING R/W LINE
REQUIRED R/W LINE
CONSTRUCTION LIMITS
EASEMENT FOR CONSTR & MAINTENANCE OF SLOPES & UTIL
EASEMENT FOR CONSTR OF SLOPES
EASEMENT FOR CONSTR OF DRIVES

BEGIN LIMIT OF ACCESS.....BLA
END LIMIT OF ACCESS.....ELA
LIMIT OF ACCESS
REQ'D R/W & LIMIT OF ACCESS

SCALE IN FEET
0 20 40 80

GEORGIA DEPARTMENT OF TRANSPORTATION

DATE	REVISIONS	DATE	REVISIONS

STATE OF GEORGIA
DEPARTMENT OF TRANSPORTATION

RIGHT OF WAY MAP

PROJECT NO: STP00-0043-01(057
COUNTY: RICHMOND
LAND LOT NO: N/A
LAND DISTRICT: N/A
GMD 600
DATE 6/13/16 SH 6 OF 61

1/5/2009

DATE$$$ $USER$	PRF $$PENTABLE$$	DGN GRWPLN	STATE	PROJECT NUMBER	SHEET NO.	TOTAL SHEETS
			GA	STP00-0043-01(057)	7	61

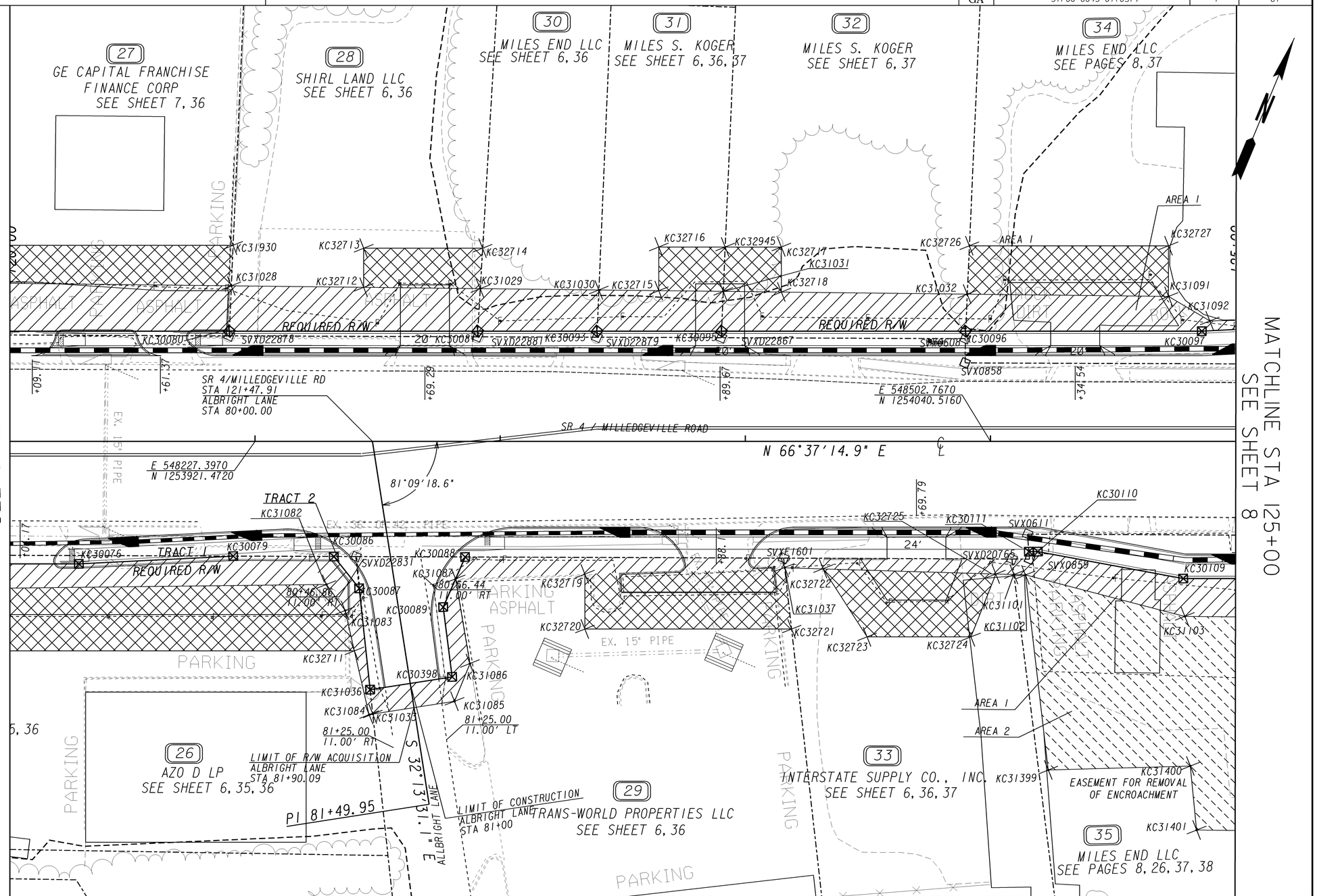

PROPERTY AND EXISTING R/W LINE	BEGIN LIMIT OF ACCESS.....BLA	GEORGIA DEPARTMENT OF TRANSPORTATION
REQUIRED R/W LINE	END LIMIT OF ACCESS.....ELA	
CONSTRUCTION LIMITS	LIMIT OF ACCESS	
EASEMENT FOR CONSTR & MAINTENANCE OF SLOPES & UTIL	REQ'D R/W & LIMIT OF ACCESS	
EASEMENT FOR CONSTR OF SLOPES	SCALE IN FEET 0 20 40 80	
EASEMENT FOR CONSTR OF DRIVES		

DATE	REVISIONS	DATE	REVISIONS

STATE OF GEORGIA
DEPARTMENT OF TRANSPORTATION

RIGHT OF WAY MAP

PROJECT NO: STP00-0043-01(057
COUNTY: RICHMOND
LAND LOT NO: N/A
LAND DISTRICT: N/A
GMD 600
DATE 6/29/16 SH 7 OF 61

1/5/2009

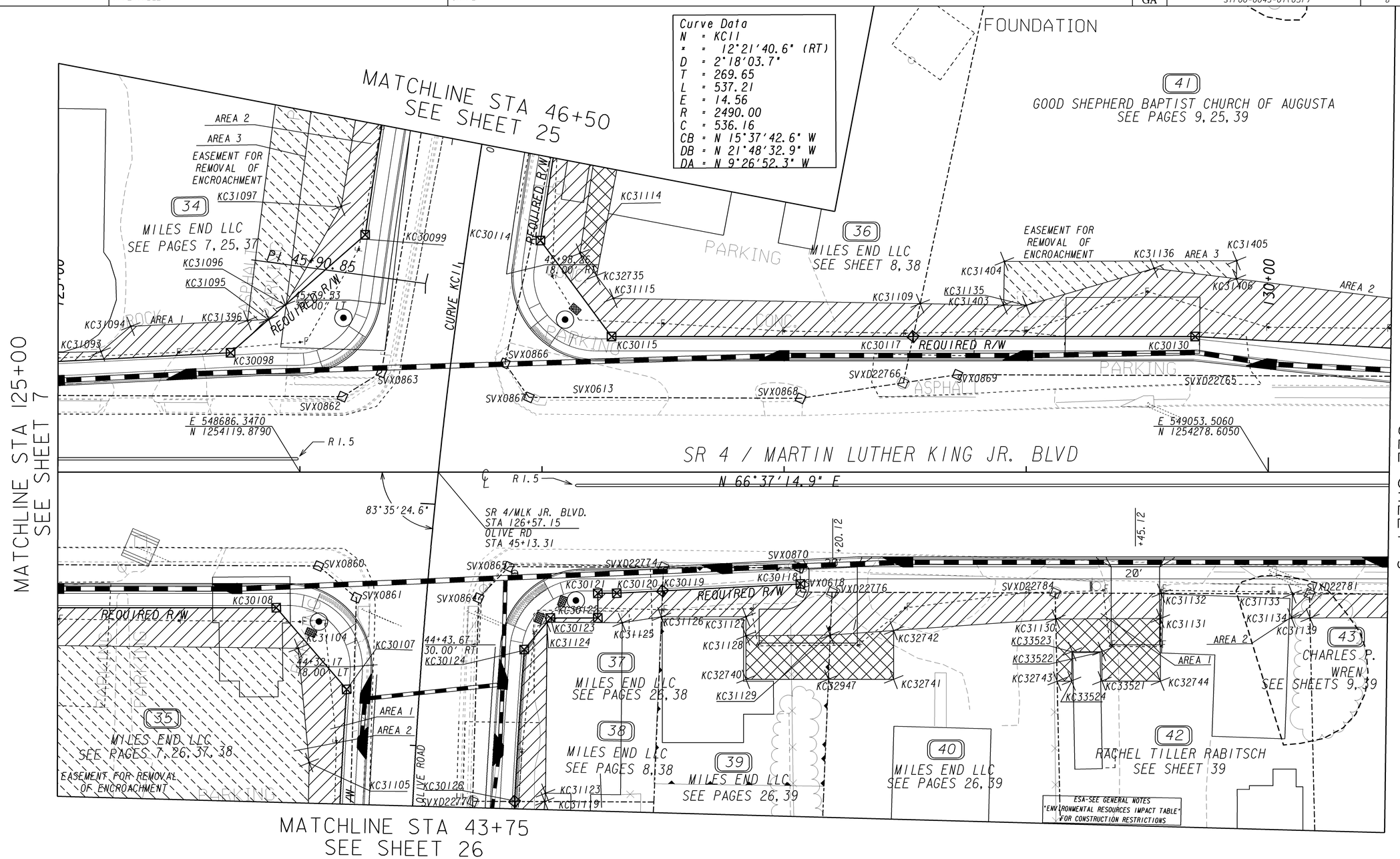

PROPERTY AND EXISTING R/W LINE	
REQUIRED R/W LINE	
CONSTRUCTION LIMITS	
EASEMENT FOR CONSTR & MAINTENANCE OF SLOPES & UTIL	
EASEMENT FOR CONSTR OF SLOPES	
EASEMENT FOR CONSTR OF DRIVES	

BEGIN LIMIT OF ACCESS..... BLA
END LIMIT OF ACCESS..... ELA
LIMIT OF ACCESS
REQ'D R/W & LIMIT OF ACCESS

SCALE IN FEET
0 20 40 80

GEORGIA DEPARTMENT OF TRANSPORTATION

DATE	REVISIONS	DATE	REVISIONS

STATE OF GEORGIA
DEPARTMENT OF TRANSPORTATION

RIGHT OF WAY MAP

PROJECT NO: STP00-0043-01(057
COUNTY: RICHMOND
LAND LOT NO: N/A
LAND DISTRICT: N/A
GMD 600
DATE 6/29/16 SH 8 OF 61

1/5/2009

DATE$$$ $USER$	PRF $$PENTABLE$$	DGN GRWPLN	STATE	PROJECT NUMBER	SHEET NO.	TOTAL SHEETS
			GA	STP00-0043-01(057)	9	61

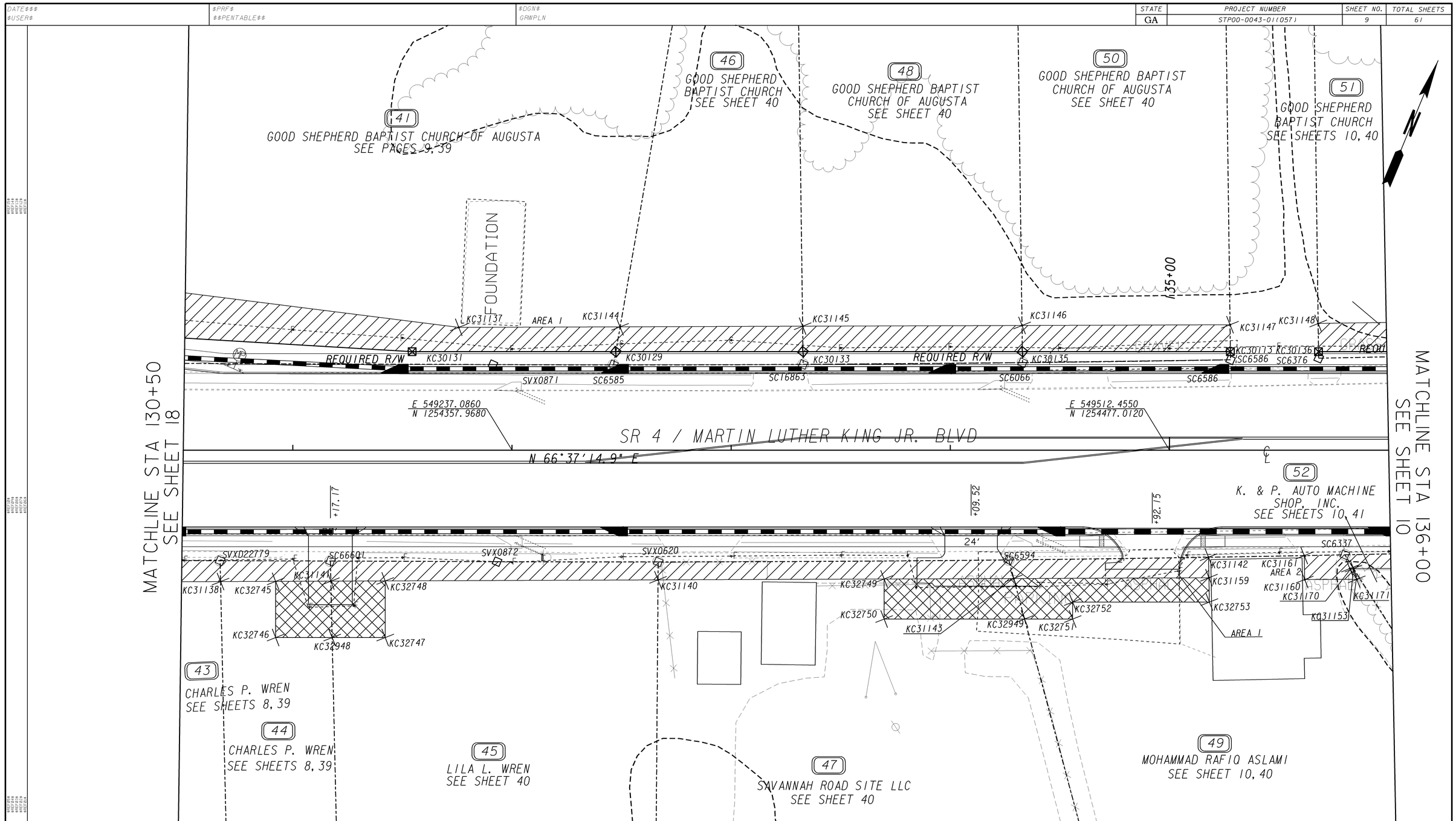

PROPERTY AND EXISTING R/W LINE
REQUIRED R/W LINE
CONSTRUCTION LIMITS
EASEMENT FOR CONSTR & MAINTENANCE OF SLOPES & UTIL
EASEMENT FOR CONSTR OF SLOPES
EASEMENT FOR CONSTR OF DRIVES

BEGIN LIMIT OF ACCESS.....BLA
END LIMIT OF ACCESS.....ELA
LIMIT OF ACCESS
REQ'D R/W & LIMIT OF ACCESS

SCALE IN FEET
0 20 40 80

GEORGIA DEPARTMENT OF TRANSPORTATION

DATE	REVISIONS	DATE	REVISIONS

STATE OF GEORGIA
DEPARTMENT OF TRANSPORTATION

RIGHT OF WAY MAP

PROJECT NO: STP00-0043-01(057
COUNTY: RICHMOND
LAND LOT NO: N/A
LAND DISTRICT: N/A
GMD 600
DATE 6/29/16 SH 9 OF 61

1/5/2009

DATE$$$	PRF	DGN	STATE	PROJECT NUMBER	SHEET NO.	TOTAL SHEETS
$USER$	$$PENTABLE$$	GRWPLN	GA	STP00-0043-01(057)	10	61

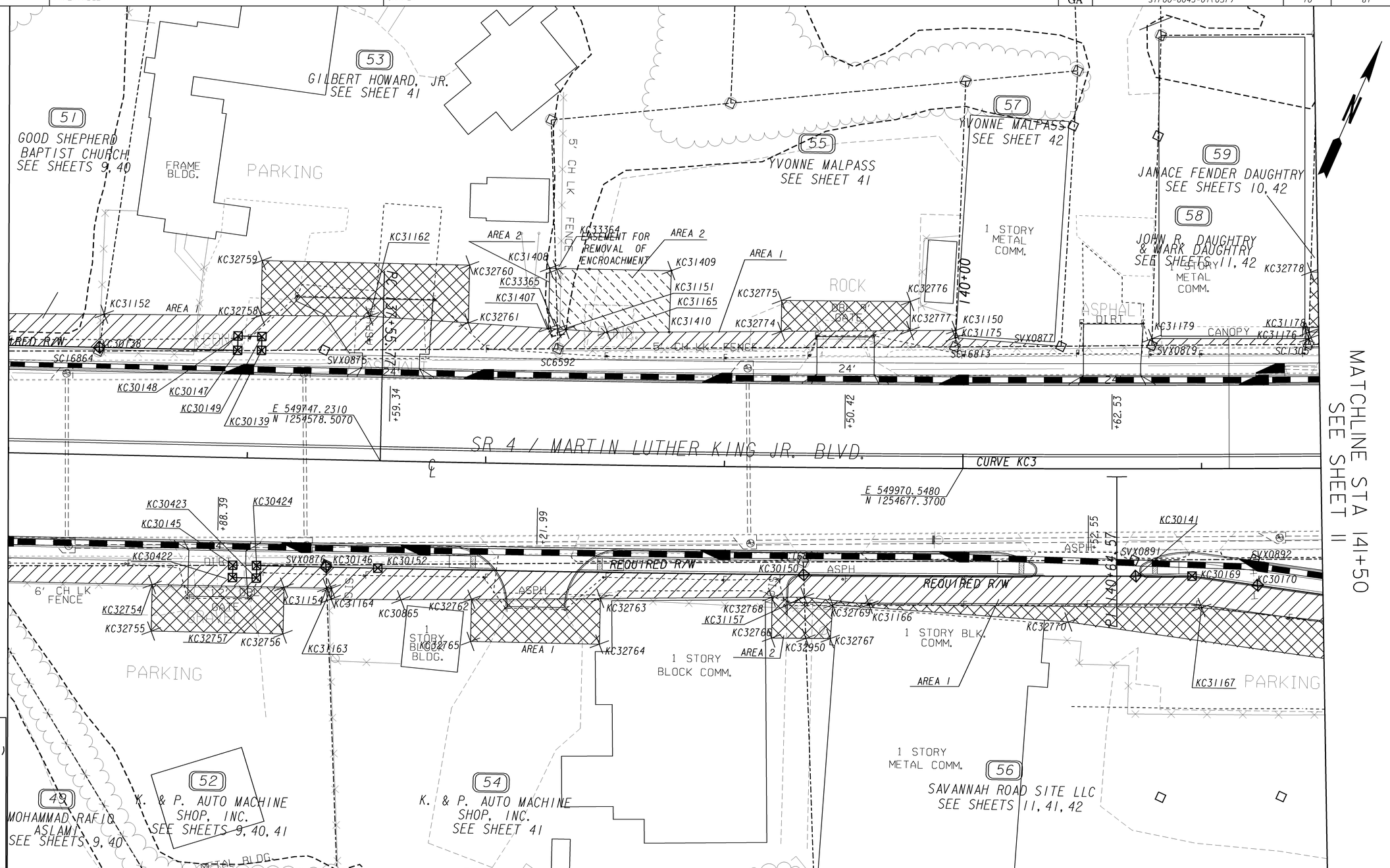

Curve Data
N = KC3
* = 2°31'37.5" (LT)
D = 0°24'33.3"
T = 308.79
L = 617.48
E = 3.41
R = 14000.00
C = 617.43
CB = N 65°21'26.2" E
DB = N 66°37'14.9" E
DA = N 64°05'37.4" E

PROPERTY AND EXISTING R/W LINE
REQUIRED R/W LINE
CONSTRUCTION LIMITS
EASEMENT FOR CONSTR & MAINTENANCE OF SLOPES & UTIL
EASEMENT FOR CONSTR OF SLOPES
EASEMENT FOR CONSTR OF DRIVES

BEGIN LIMIT OF ACCESS.....BLA
END LIMIT OF ACCESS.....ELA
LIMIT OF ACCESS
REQ'D R/W & LIMIT OF ACCESS

SCALE IN FEET
0 20 40 80

GEORGIA DEPARTMENT OF TRANSPORTATION

DATE	REVISIONS	DATE	REVISIONS

STATE OF GEORGIA
DEPARTMENT OF TRANSPORTATION

RIGHT OF WAY MAP

PROJECT NO: STP00-0043-01(057
COUNTY: RICHMOND
LAND LOT NO: N/A
LAND DISTRICT: N/A
GMD 600
DATE 6/29/16 SH 10 OF 61

1/5/2009

DATE$$$ $USER$ | PRF $$PENTABLE$$ | DGN GRWPLN

STATE	PROJECT NUMBER	SHEET NO.	TOTAL SHEETS
GA	STP00-0043-01(057)	11	61

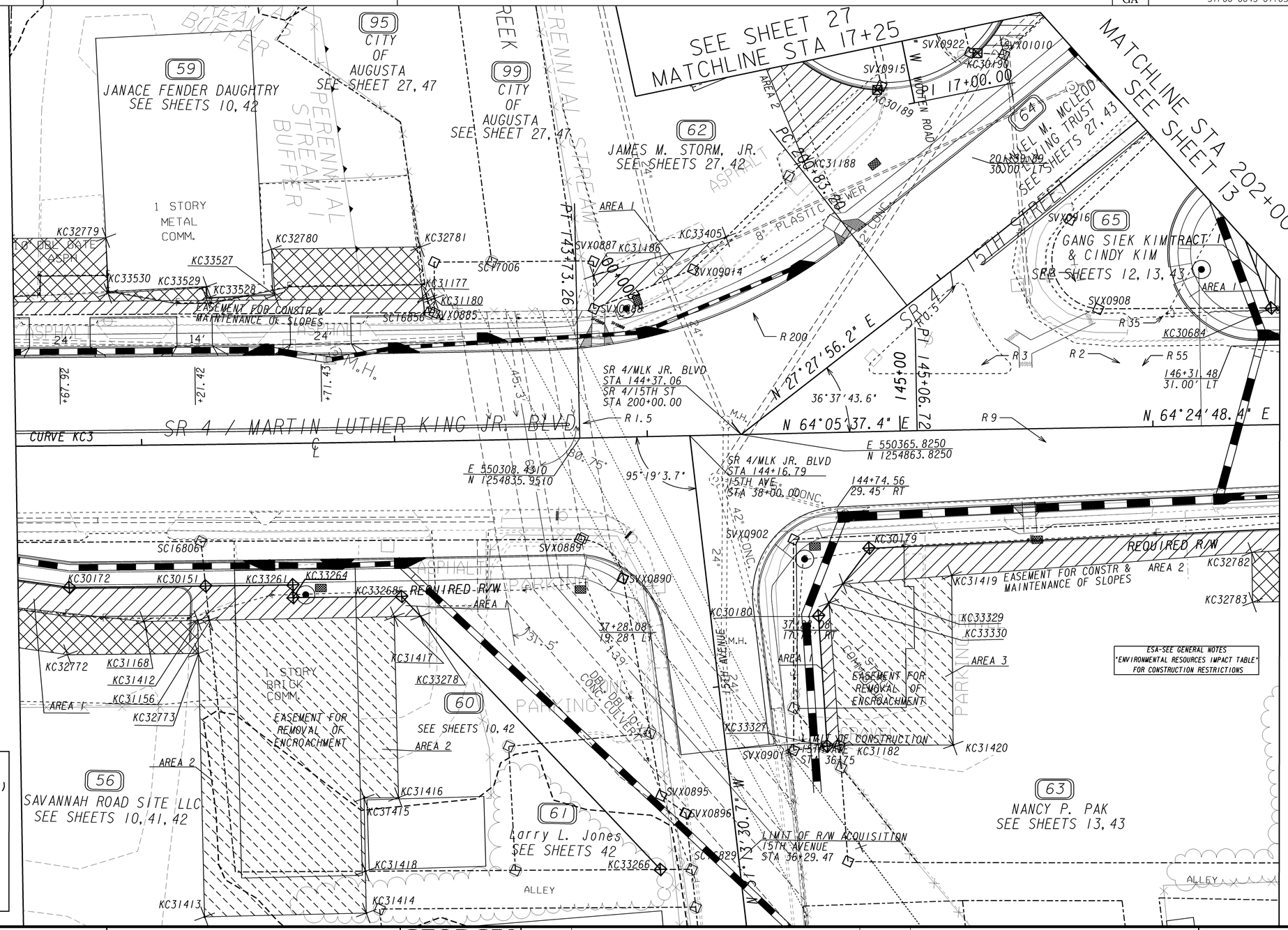

PROPERTY AND EXISTING R/W LINE	
REQUIRED R/W LINE	
CONSTRUCTION LIMITS	
EASEMENT FOR CONSTR & MAINTENANCE OF SLOPES & UTIL	
EASEMENT FOR CONSTR OF SLOPES	
EASEMENT FOR CONSTR OF DRIVES	

BEGIN LIMIT OF ACCESS	BLA
END LIMIT OF ACCESS	ELA
LIMIT OF ACCESS	
REQ'D R/W & LIMIT OF ACCESS	

SCALE IN FEET
0 20 40 80

GEORGIA DEPARTMENT OF TRANSPORTATION

DATE	REVISIONS	DATE	REVISIONS

STATE OF GEORGIA
DEPARTMENT OF TRANSPORTATION

RIGHT OF WAY MAP

PROJECT NO: STP00-0043-01(057
COUNTY: RICHMOND
LAND LOT NO: N/A
LAND DISTRICT: N/A
GMD 600
DATE 6/29/16 SH 11 OF 61

1/5/2009

DATE$$$
$USER$
PRF
$$PENTABLE$$
DGN
GRWPLN

STATE	PROJECT NUMBER	SHEET NO.	TOTAL SHEETS
GA	STP00-0043-01(057)	12	61

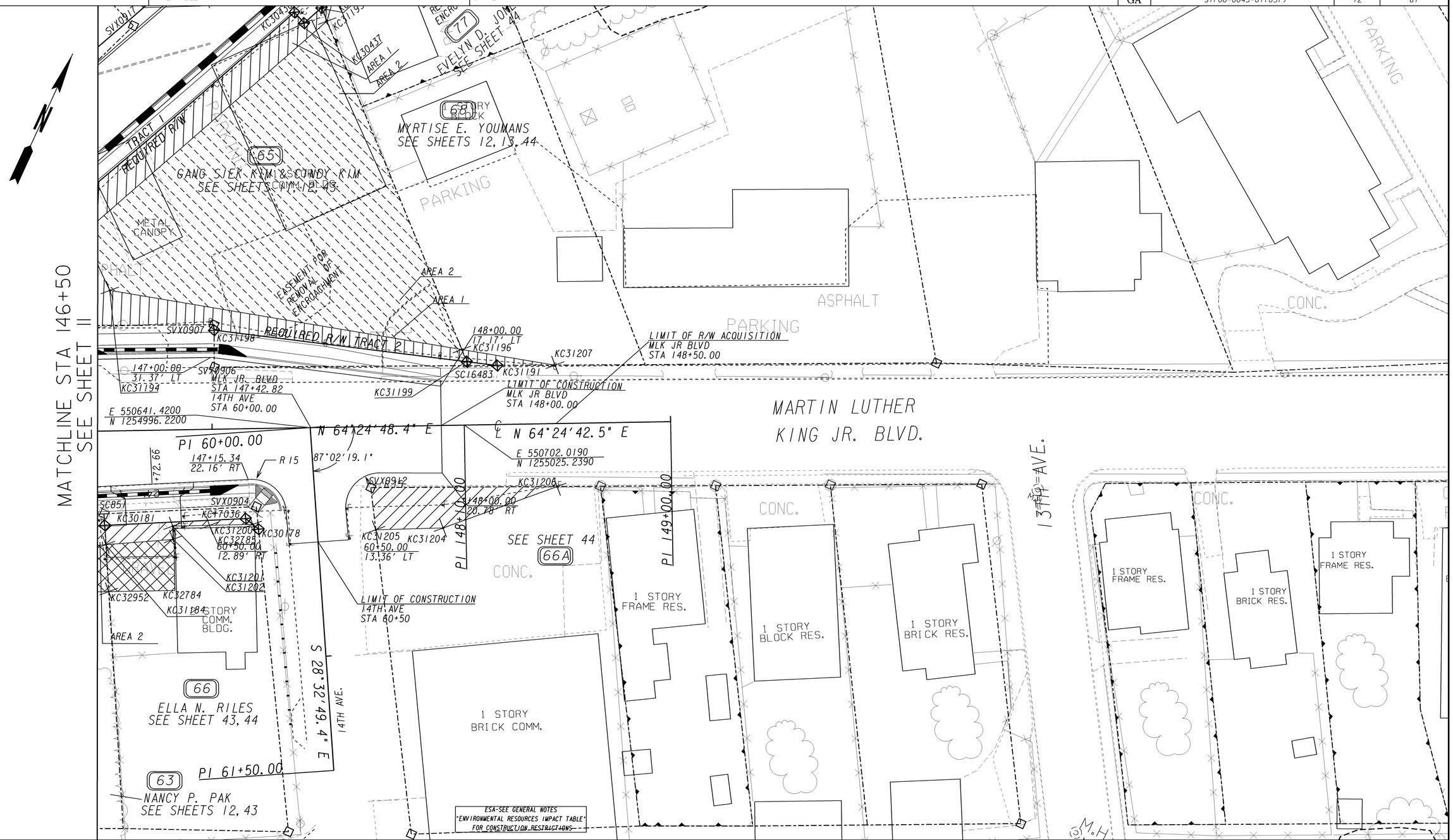

PROPERTY AND EXISTING R/W LINE
REQUIRED R/W LINE
CONSTRUCTION LIMITS
EASEMENT FOR CONSTR & MAINTENANCE OF SLOPES & UTIL
EASEMENT FOR CONSTR OF SLOPES
EASEMENT FOR CONSTR OF DRIVES

BEGIN LIMIT OF ACCESS.....BLA
END LIMIT OF ACCESS.....ELA
LIMIT OF ACCESS
REQ'D R/W & LIMIT OF ACCESS

SCALE IN FEET
0 20 40 80

GEORGIA DEPARTMENT OF TRANSPORTATION

DATE	REVISIONS	DATE	REVISIONS

STATE OF GEORGIA
DEPARTMENT OF TRANSPORTATION

RIGHT OF WAY MAP

PROJECT NO: STP00-0043-01(057
COUNTY: RICHMOND
LAND LOT NO: N/A
LAND DISTRICT: N/A
GMD 600
DATE 6/29/16 SH 12 OF 61

1/5/2009

DATE$$$	PRF	DGN	STATE	PROJECT NUMBER	SHEET NO.	TOTAL SHEETS
$USER$	$$PENTABLE$$	GRWPLN	GA	STP00-0043-01(057)	13	61

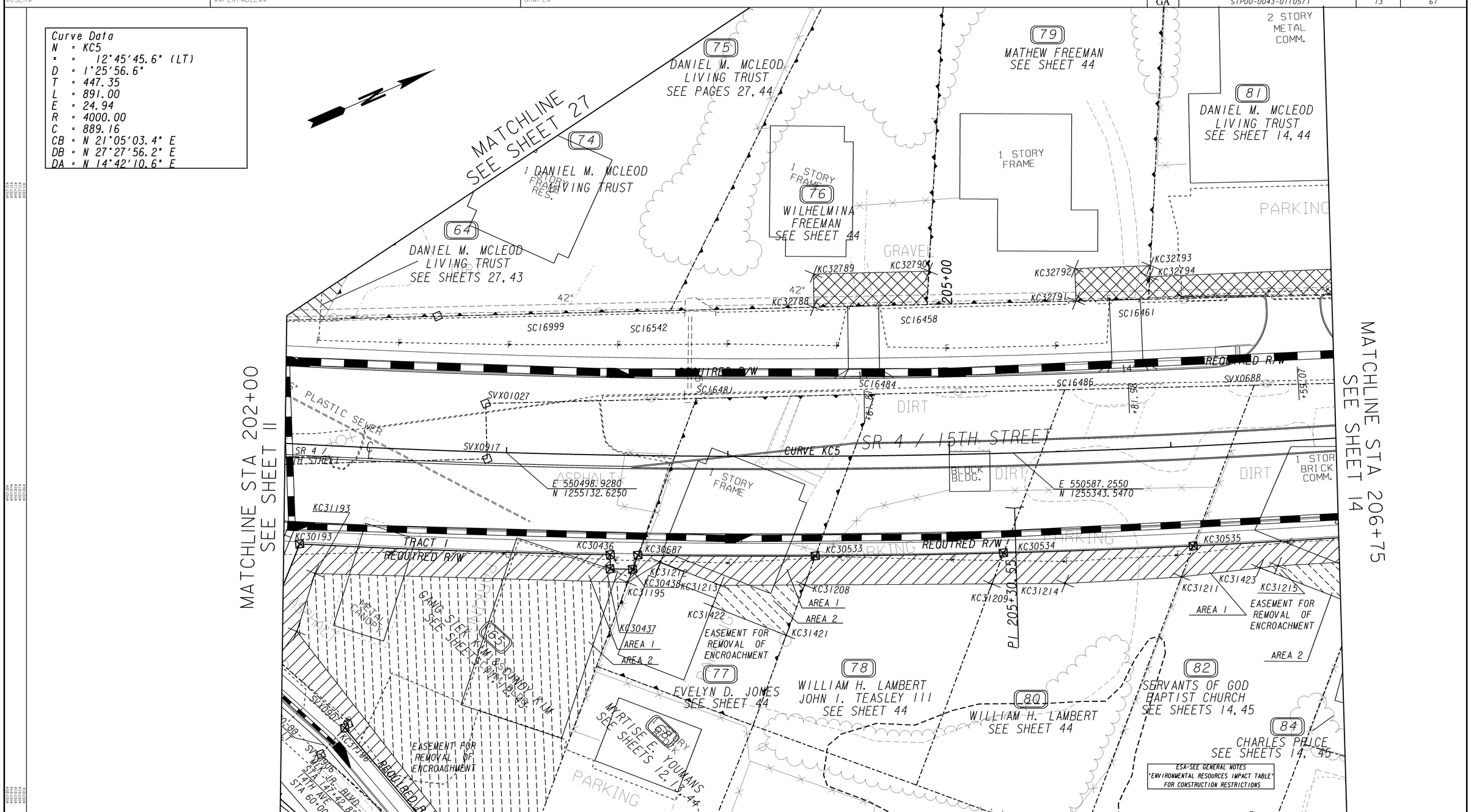

PROPERTY AND EXISTING R/W LINE
REQUIRED R/W LINE
CONSTRUCTION LIMITS
EASEMENT FOR CONSTR & MAINTENANCE OF SLOPES & UTIL
EASEMENT FOR CONSTR OF SLOPES
EASEMENT FOR CONSTR OF DRIVES

BEGIN LIMIT OF ACCESS.....BLA
END LIMIT OF ACCESS.....ELA
LIMIT OF ACCESS
REQ'D R/W & LIMIT OF ACCESS

SCALE IN FEET
0 20 40 80

GEORGIA DEPARTMENT OF TRANSPORTATION

DATE	REVISIONS	DATE	REVISIONS

STATE OF GEORGIA
DEPARTMENT OF TRANSPORTATION

RIGHT OF WAY MAP

PROJECT NO:
COUNTY: RICHMOND
LAND LOT NO: N/A
LAND DISTRICT: N/A
GMD 600
DATE 6/29/16 SH 13 OF 61

1/5/2009

DATE$$$
$USER$
PRF
$$PENTABLE$$
DGN
GRWPLN

STATE	PROJECT NUMBER	SHEET NO.	TOTAL SHEETS
GA	STP010-0043-01(057)	14	61

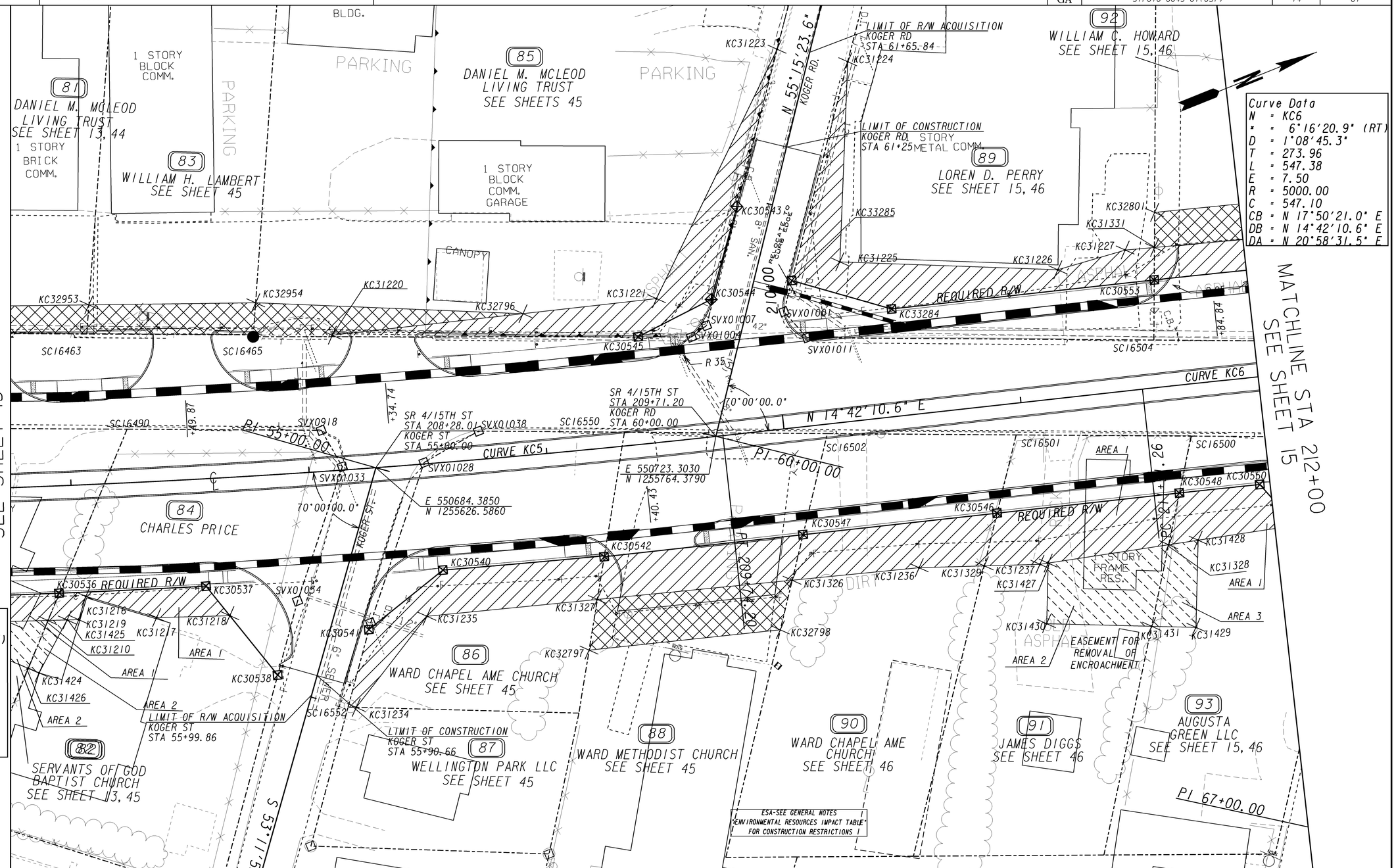

Curve Data
N = KC6
Δ = 6°16'20.9" (RT)
D = 1°08'45.3"
T = 273.96
L = 547.38
E = 7.50
R = 5000.00
C = 547.10
CB = N 17°50'21.0" E
DB = N 14°42'10.6" E
DA = N 20°58'31.5" E

Curve Data
N = KC5
Δ = 12°45'45.6" (LT)
D = 1°25'56.6"
T = 447.35
L = 891.00
E = 24.94
R = 4000.00
C = 889.16
CB = N 21°05'03.4" E
DB = N 27°27'56.2" E
DA = N 14°42'10.6" E

PROPERTY AND EXISTING R/W LINE
REQUIRED R/W LINE
CONSTRUCTION LIMITS
EASEMENT FOR CONSTR & MAINTENANCE OF SLOPES & UTIL
EASEMENT FOR CONSTR OF SLOPES
EASEMENT FOR CONSTR OF DRIVES

BEGIN LIMIT OF ACCESS.....BLA
END LIMIT OF ACCESS.....ELA
LIMIT OF ACCESS
REQ'D R/W & LIMIT OF ACCESS

SCALE IN FEET
0 20 40 80

GEORGIA DEPARTMENT OF TRANSPORTATION

DATE	REVISIONS	DATE	REVISIONS

STATE OF GEORGIA
DEPARTMENT OF TRANSPORTATION

RIGHT OF WAY MAP

PROJECT NO: STP00-0043-01(057
COUNTY: RICHMOND
LAND LOT NO: N/A
LAND DISTRICT: N/A
GMD 600
DATE 6/29/16 SH 14 OF 61

1/5/2009

DATE$$$	PRF	DGN	STATE	PROJECT NUMBER	SHEET NO.	TOTAL SHEETS
$USER$	$$PENTABLE$$	GRWPLN	GA	STP00-0043-01(057)	15	61

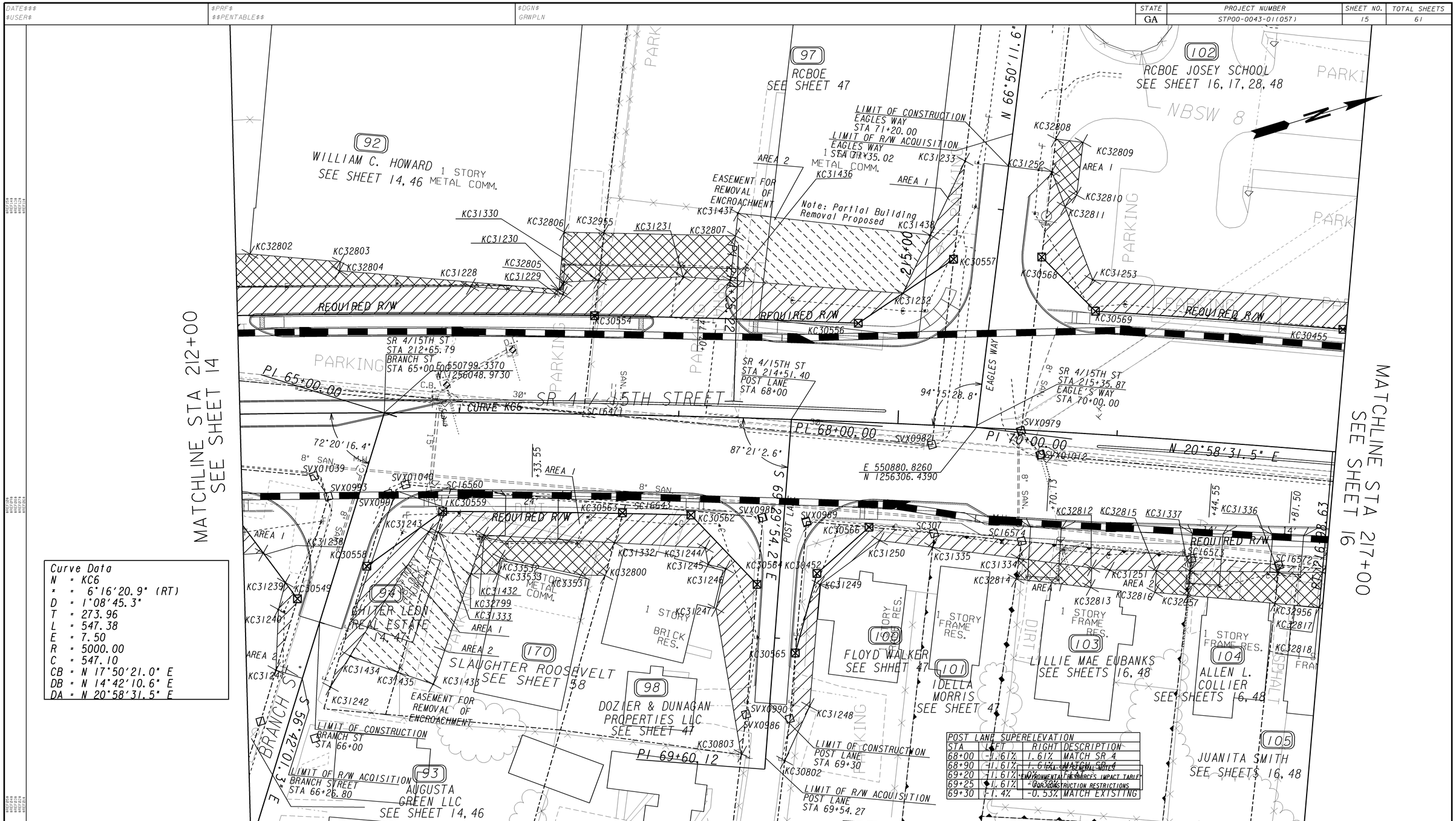

PROPERTY AND EXISTING R/W LINE	
REQUIRED R/W LINE	
CONSTRUCTION LIMITS	
EASEMENT FOR CONSTR & MAINTENANCE OF SLOPES & UTIL	
EASEMENT FOR CONSTR OF SLOPES	
EASEMENT FOR CONSTR OF DRIVES	

BEGIN LIMIT OF ACCESS.....BLA
END LIMIT OF ACCESS.....ELA
LIMIT OF ACCESS
REQ'D R/W & LIMIT OF ACCESS

SCALE IN FEET
0 20 40 80

GEORGIA DEPARTMENT OF TRANSPORTATION

DATE	REVISIONS	DATE	REVISIONS

STATE OF GEORGIA
DEPARTMENT OF TRANSPORTATION

RIGHT OF WAY MAP

PROJECT NO: STP00-0043-01(057
COUNTY: RICHMOND
LAND LOT NO: N/A
LAND DISTRICT: N/A
GMD 600
DATE 6/29/16 SH 15 OF 61

1/5/2009

DATE$$$ $USER$	PRF $$PENTABLE$$	DGN GRWPLN	STATE	PROJECT NUMBER	SHEET NO.	TOTAL SHEETS
			GA	STP00-0043-01(057)	16	61

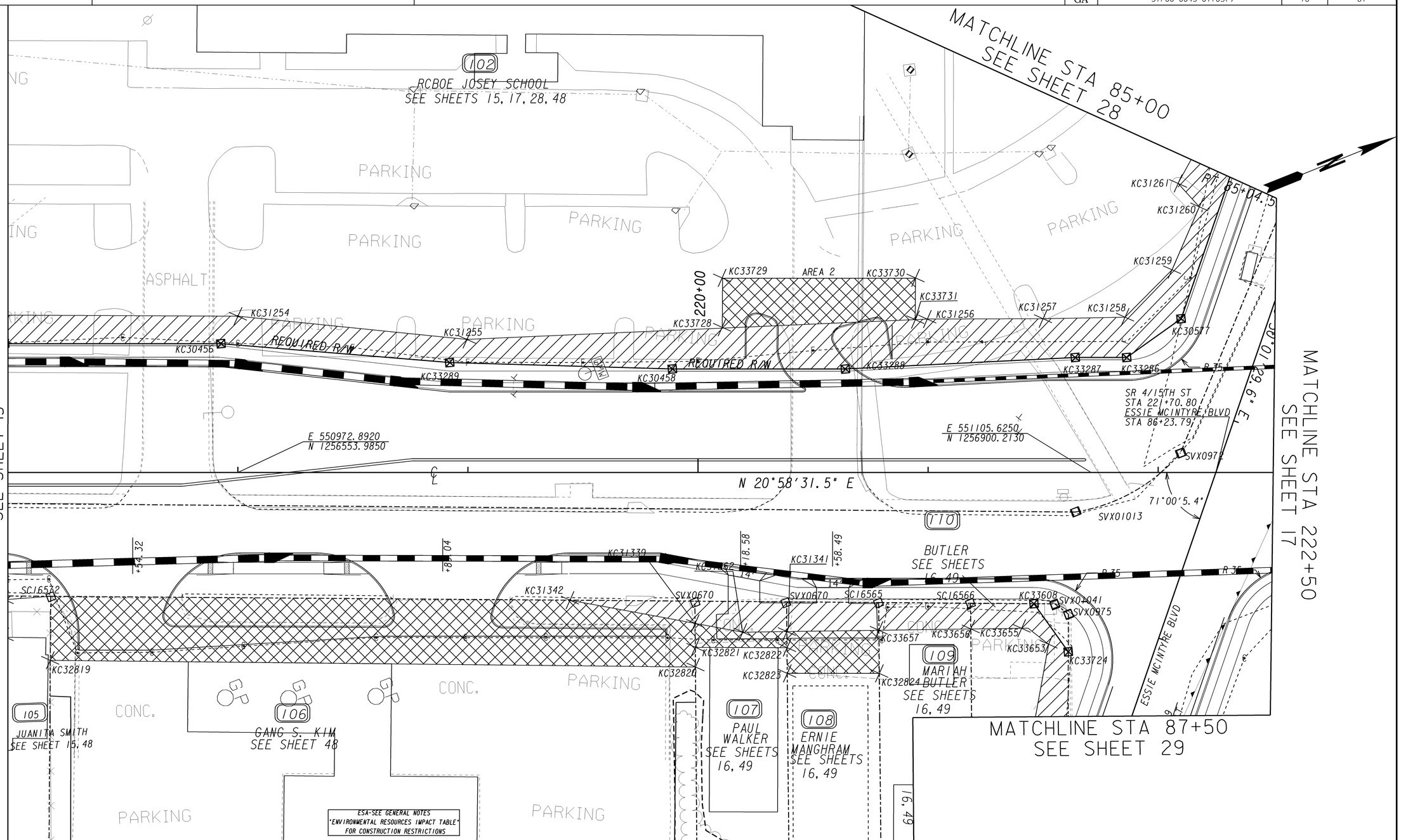

PROPERTY AND EXISTING R/W LINE
REQUIRED R/W LINE
CONSTRUCTION LIMITS
EASEMENT FOR CONSTR & MAINTENANCE OF SLOPES & UTIL
EASEMENT FOR CONSTR OF SLOPES
EASEMENT FOR CONSTR OF DRIVES

BEGIN LIMIT OF ACCESS.....BLA
END LIMIT OF ACCESS.....ELA
LIMIT OF ACCESS
REQ'D R/W & LIMIT OF ACCESS

SCALE IN FEET
0 20 40 80

GEORGIA DEPARTMENT OF TRANSPORTATION

DATE	REVISIONS	DATE	REVISIONS

STATE OF GEORGIA
DEPARTMENT OF TRANSPORTATION

RIGHT OF WAY MAP

PROJECT NO: STP00-0043-01(057
COUNTY: RICHMOND
LAND LOT NO: N/A
LAND DISTRICT: N/A
GMD 600
DATE 06/29/16 SH 16 OF 61

1/5/2009

DATE$$$ $USER$	PRF $$PENTABLE$$	DGN GRWPLN	STATE	PROJECT NUMBER	SHEET NO.	TOTAL SHEETS
			GA	STP00-0043-01(057)	17	61

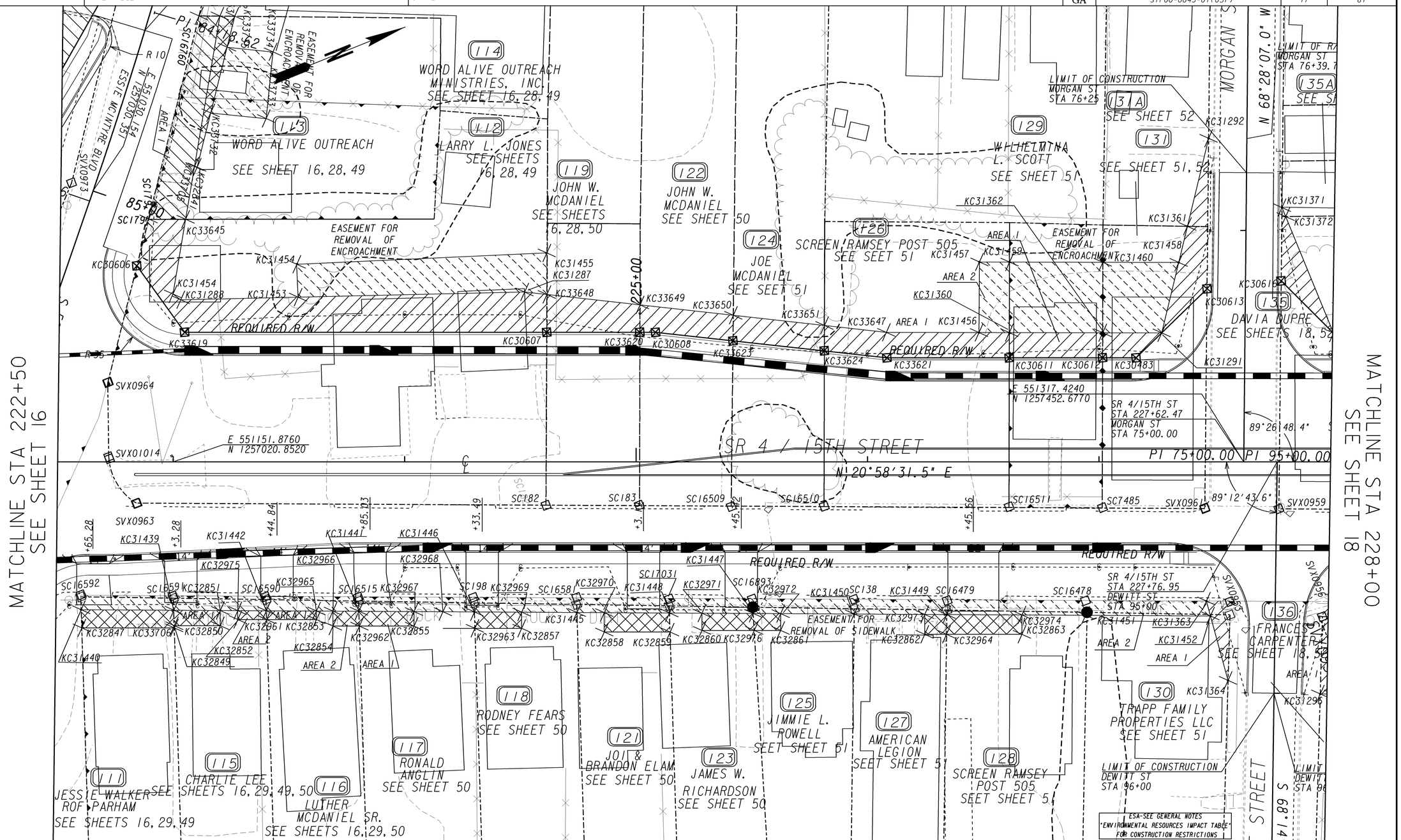

PROPERTY AND EXISTING R/W LINE	
REQUIRED R/W LINE	
CONSTRUCTION LIMITS	
EASEMENT FOR CONSTR & MAINTENANCE OF SLOPES & UTIL	
EASEMENT FOR CONSTR OF SLOPES	
EASEMENT FOR CONSTR OF DRIVES	

BEGIN LIMIT OF ACCESS.....BLA
END LIMIT OF ACCESS.....ELA
LIMIT OF ACCESS
REQ'D R/W & LIMIT OF ACCESS

SCALE IN FEET
0 20 40 80

GEORGIA DEPARTMENT OF TRANSPORTATION

DATE	REVISIONS	DATE	REVISIONS

STATE OF GEORGIA
DEPARTMENT OF TRANSPORTATION

RIGHT OF WAY MAP

PROJECT NO: STP00-0043-01(057
COUNTY: RICHMOND
LAND LOT NO: N/A
LAND DISTRICT: N/A
GMD 600
DATE 6/29/16 SH 17 OF 61

1/5/2009

DATE$$$ $USER$ | PRF $$PENTABLE$$ | DGN GRWPLN

STATE	PROJECT NUMBER	SHEET NO.	TOTAL SHEETS
GA	STP00-0043-01(057)	18	61

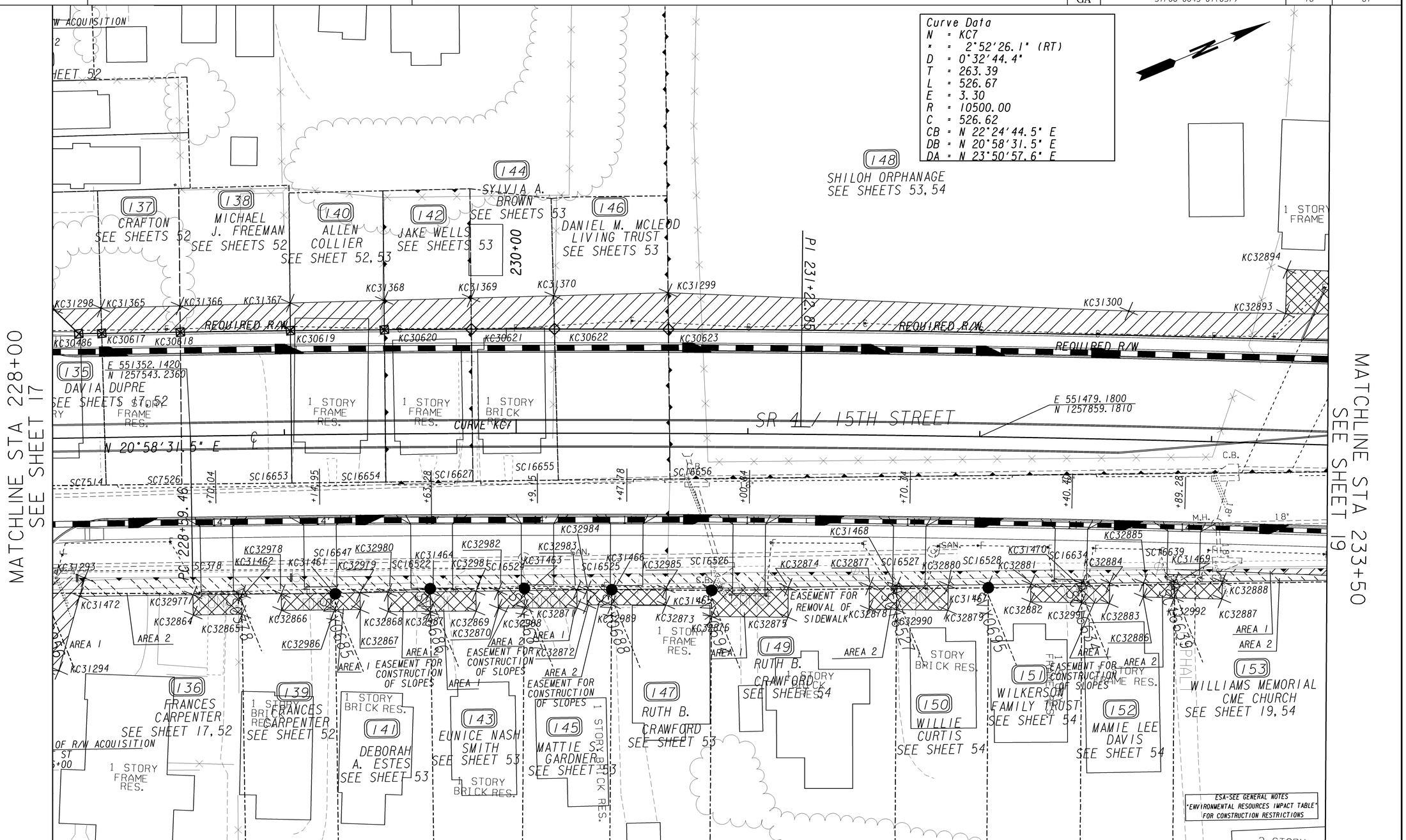

PROPERTY AND EXISTING R/W LINE
REQUIRED R/W LINE
CONSTRUCTION LIMITS
EASEMENT FOR CONSTR & MAINTENANCE OF SLOPES & UTIL
EASEMENT FOR CONSTR OF SLOPES
EASEMENT FOR CONSTR OF DRIVES

BEGIN LIMIT OF ACCESS.....BLA
END LIMIT OF ACCESS.....ELA
LIMIT OF ACCESS
REQ'D R/W & LIMIT OF ACCESS

SCALE IN FEET
0 20 40 80

GEORGIA DEPARTMENT OF TRANSPORTATION

DATE	REVISIONS	DATE	REVISIONS

STATE OF GEORGIA
DEPARTMENT OF TRANSPORTATION

RIGHT OF WAY MAP

PROJECT NO: STP00-0043-01(057
COUNTY: RICHMOND
LAND LOT NO: N/A
LAND DISTRICT: N/A
GMD 600
DATE 06/29/16 SH 18 OF 61

1/5/2009

DATE$$$ $USER$	PRF $$PENTABLE$$	DGN GRWPLN

STATE	PROJECT NUMBER	SHEET NO.	TOTAL SHEETS
GA	STP00-0043-01(057)	19	61

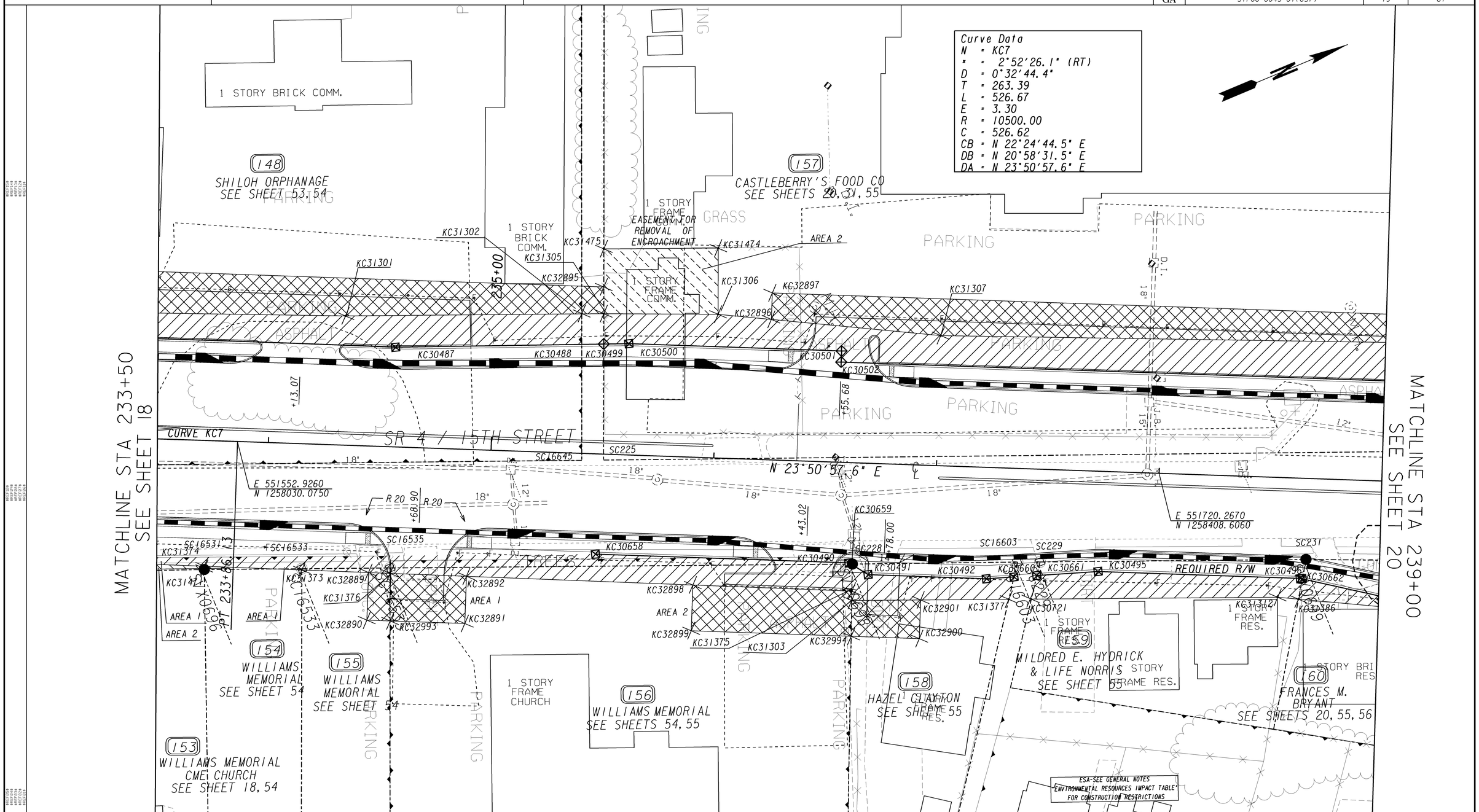

PROPERTY AND EXISTING R/W LINE
REQUIRED R/W LINE
CONSTRUCTION LIMITS
EASEMENT FOR CONSTR & MAINTENANCE OF SLOPES & UTIL
EASEMENT FOR CONSTR OF SLOPES
EASEMENT FOR CONSTR OF DRIVES

BEGIN LIMIT OF ACCESS.....BLA
END LIMIT OF ACCESS.....ELA
LIMIT OF ACCESS
REQ'D R/W & LIMIT OF ACCESS

SCALE IN FEET
0 20 40 80

GEORGIA DEPARTMENT OF TRANSPORTATION

DATE	REVISIONS	DATE	REVISIONS

STATE OF GEORGIA
DEPARTMENT OF TRANSPORTATION

RIGHT OF WAY MAP

PROJECT NO: STP00-0043-01(057
COUNTY: RICHMOND
LAND LOT NO: N/A
LAND DISTRICT: N/A
GMD 600
DATE 6/29/16 SH 19 OF 61

1/5/2009

DATE$$$	PRF	DGN	STATE	PROJECT NUMBER	SHEET NO.	TOTAL SHEETS
$USER$	$$PENTABLE$$	GRWPLN	GA	STP00-0043-01(057)	20	61

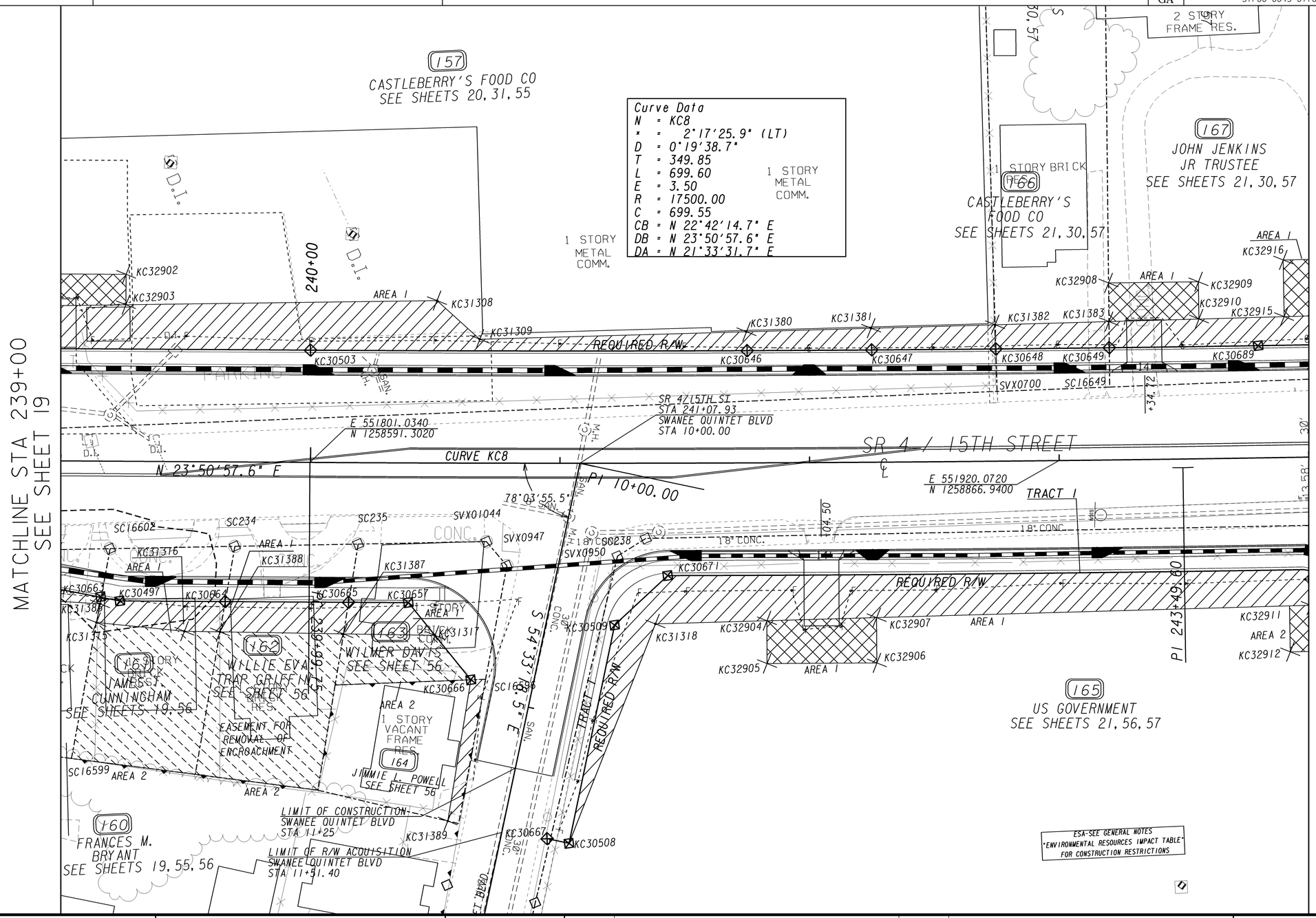

PROPERTY AND EXISTING R/W LINE
REQUIRED R/W LINE
CONSTRUCTION LIMITS
EASEMENT FOR CONSTR & MAINTENANCE OF SLOPES & UTIL
EASEMENT FOR CONSTR OF SLOPES
EASEMENT FOR CONSTR OF DRIVES

BEGIN LIMIT OF ACCESS.....BLA
END LIMIT OF ACCESS.....ELA
LIMIT OF ACCESS
REQ'D R/W & LIMIT OF ACCESS

SCALE IN FEET
0 20 40 80

GEORGIA
DEPARTMENT OF TRANSPORTATION

DATE	REVISIONS	DATE	REVISIONS

STATE OF GEORGIA
DEPARTMENT OF TRANSPORTATION

RIGHT OF WAY MAP

PROJECT NO: STP00-0043-01(057
COUNTY: RICHMOND
LAND LOT NO: N/A
LAND DISTRICT: N/A
GMD 600
DATE 6/29/16 SH 20 OF 61

1/5/2009

DATE$$$ $USER$	PRF $$PENTABLE$$	DGN GRWPLN	STATE	PROJECT NUMBER	SHEET NO.	TOTAL SHEETS
			GA	STP00-0043-01(057)	21	61

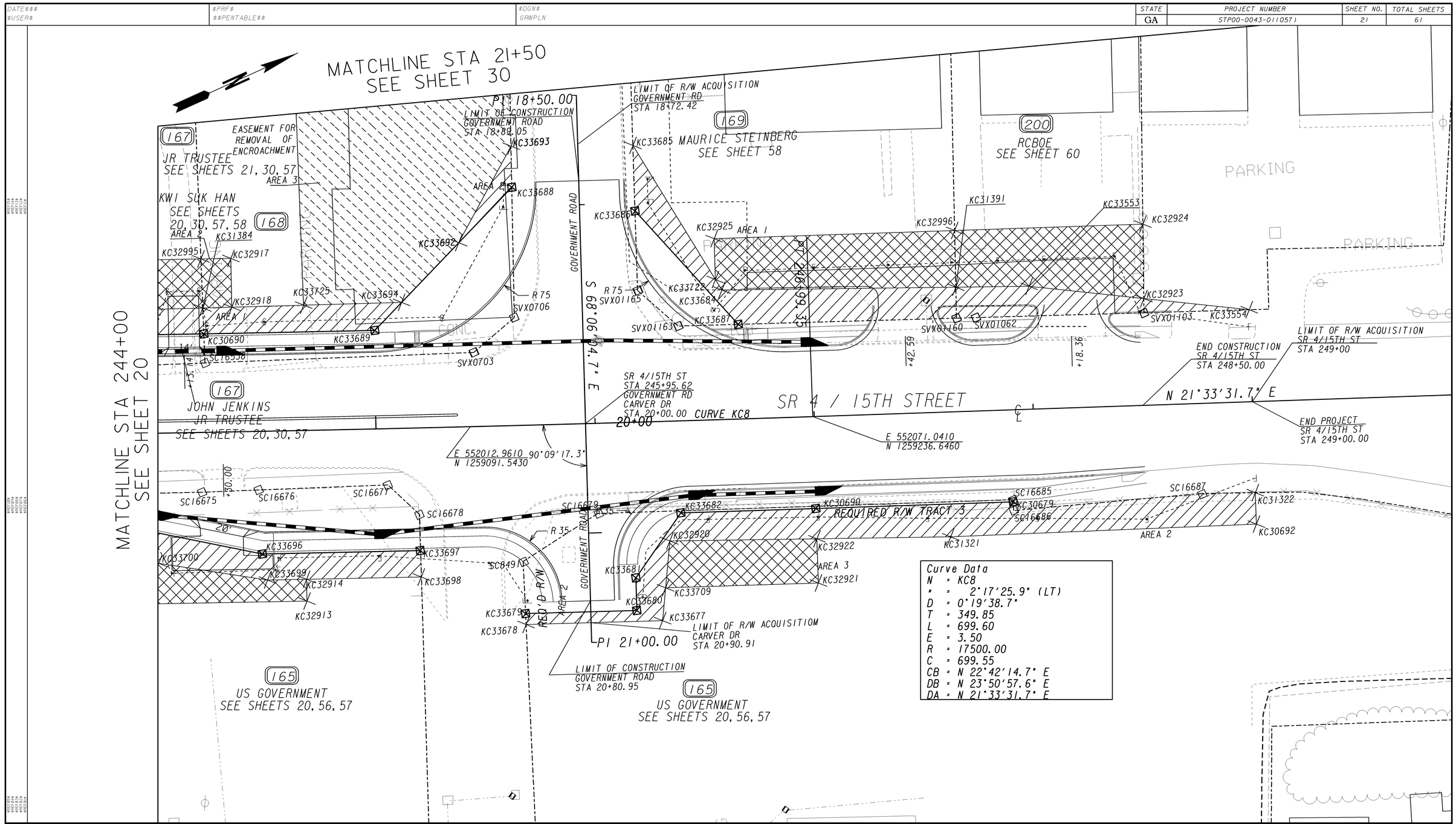

PROPERTY AND EXISTING R/W LINE
REQUIRED R/W LINE
CONSTRUCTION LIMITS
EASEMENT FOR CONSTR & MAINTENANCE OF SLOPES & UTIL
EASEMENT FOR CONSTR OF SLOPES
EASEMENT FOR CONSTR OF DRIVES

BEGIN LIMIT OF ACCESS.....BLA
END LIMIT OF ACCESS.....ELA
LIMIT OF ACCESS
REQ'D R/W & LIMIT OF ACCESS

SCALE IN FEET
0 20 40 80

GEORGIA DEPARTMENT OF TRANSPORTATION

DATE	REVISIONS	DATE	REVISIONS

STATE OF GEORGIA
DEPARTMENT OF TRANSPORTATION

RIGHT OF WAY MAP

PROJECT NO: STP00-0043-01(057
COUNTY: RICHMOND
LAND LOT NO: N/A
LAND DISTRICT: N/A
GMD 600
DATE 6/29/16 SH 21 OF 61

1/5/2009

DATE$$$ $USER$	PRF $$PENTABLE$$	DGN GRWPLN

STATE	PROJECT NUMBER	SHEET NO.	TOTAL SHEETS
GA	STP00-0043-01(057)	22	61

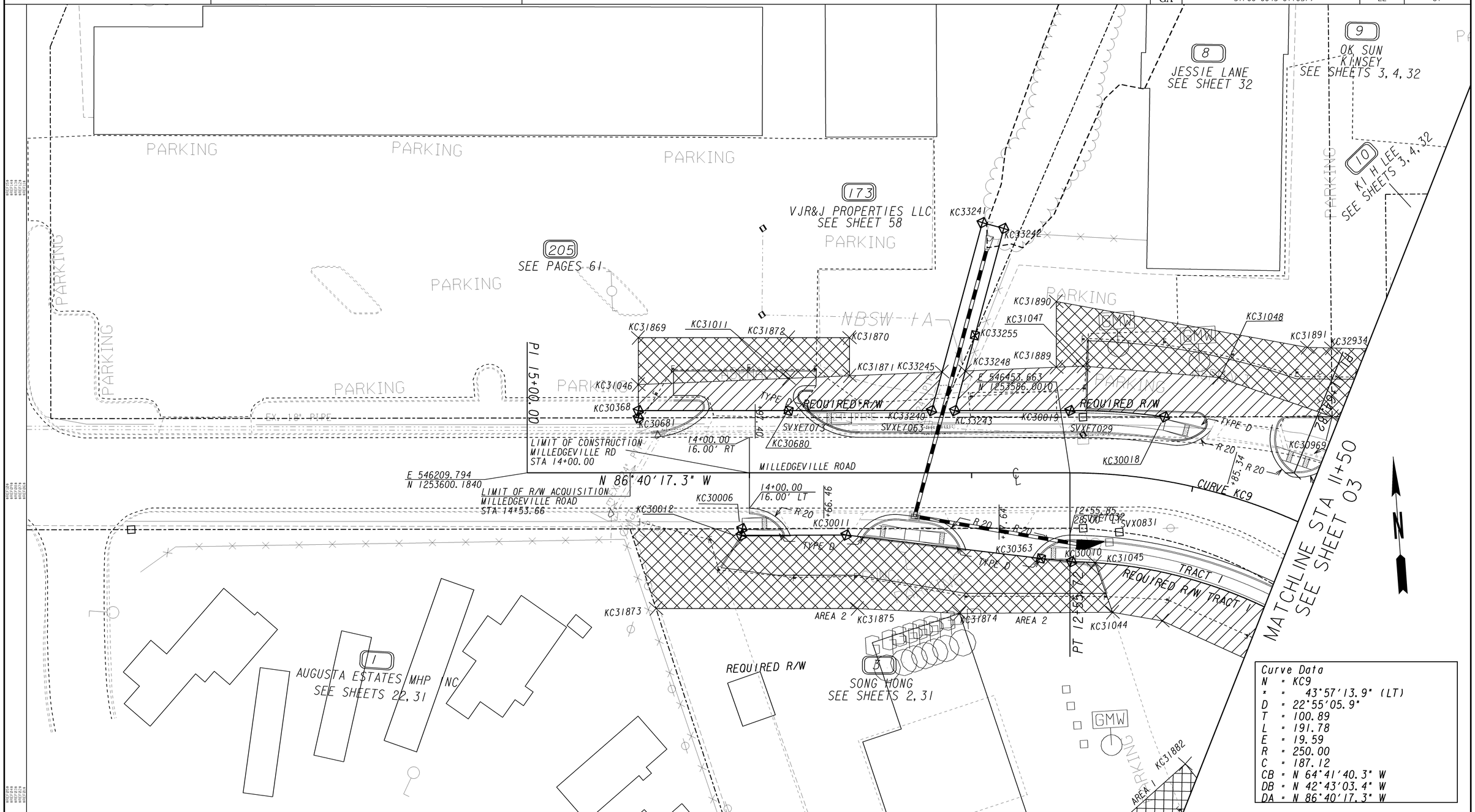

Curve Data

N	= KC9
Δ	= 43°57'13.9" (LT)
D	= 22°55'05.9"
T	= 100.89
L	= 191.78
E	= 19.59
R	= 250.00
C	= 187.12
CB	= N 64°41'40.3" W
DB	= N 42°43'03.4" W
DA	= N 86°40'17.3" W

PROPERTY AND EXISTING R/W LINE
REQUIRED R/W LINE
CONSTRUCTION LIMITS
EASEMENT FOR CONSTR & MAINTENANCE OF SLOPES & UTIL
EASEMENT FOR CONSTR OF SLOPES
EASEMENT FOR CONSTR OF DRIVES

BEGIN LIMIT OF ACCESS.....BLA
END LIMIT OF ACCESS.....ELA
LIMIT OF ACCESS
REQ'D R/W & LIMIT OF ACCESS

SCALE IN FEET
0 20 40 80

GEORGIA DEPARTMENT OF TRANSPORTATION

DATE	REVISIONS	DATE	REVISIONS

STATE OF GEORGIA
DEPARTMENT OF TRANSPORTATION

RIGHT OF WAY MAP

PROJECT NO: STP00-0043-01(057
COUNTY: RICHMOND
LAND LOT NO: N/A
LAND DISTRICT: N/A
GMD 600
DATE 6/29/16 SH 22 OF 61

1/5/2009

DATE$$$ $USER$	PRF $$PENTABLE$$	DGN GRWPLN	STATE	PROJECT NUMBER	SHEET NO.	TOTAL SHEETS
			GA	STP00-0043-01(057)	23	61

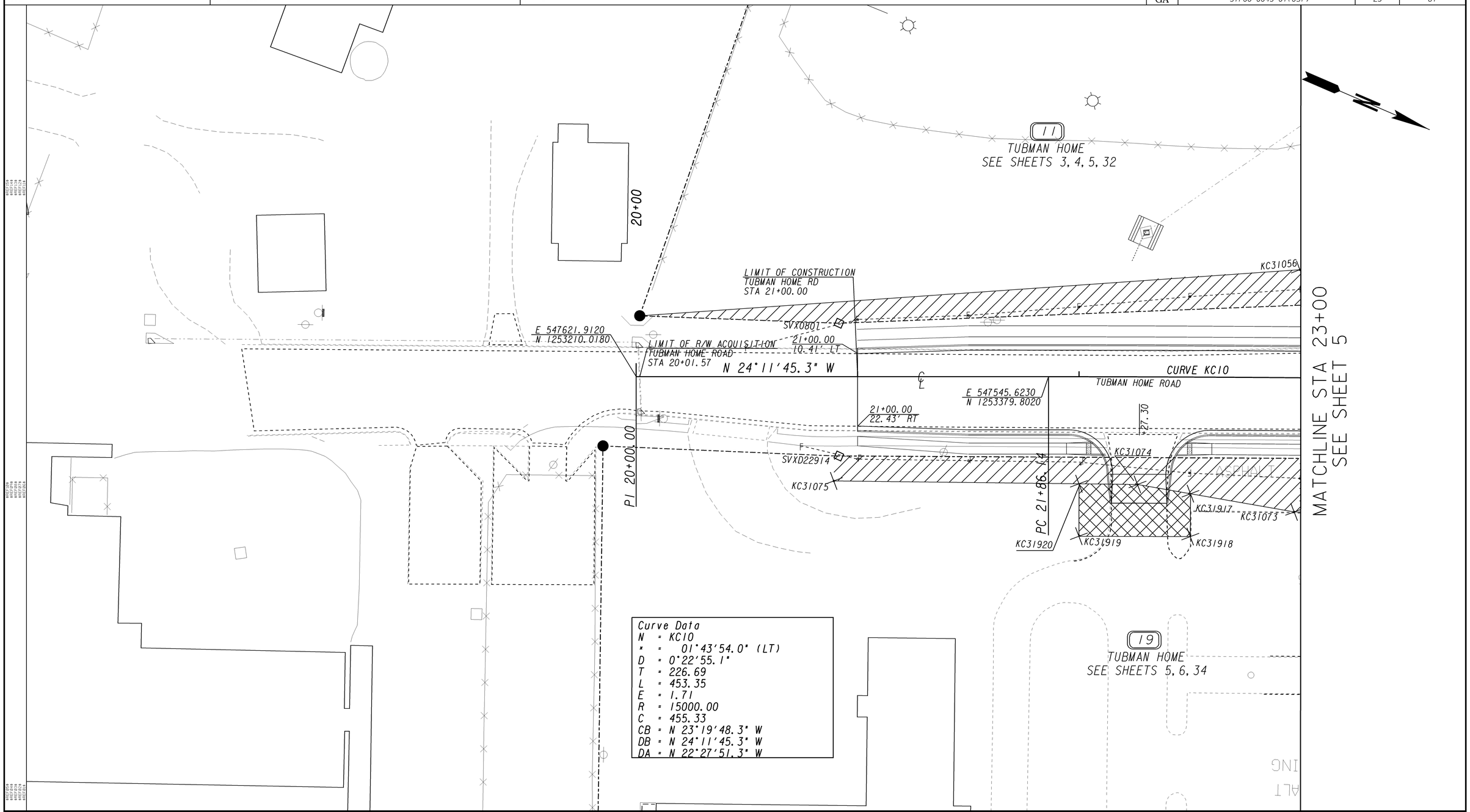

Curve Data
N = KC10
Δ = 01°43'54.0" (LT)
D = 0°22'55.1"
T = 226.69
L = 453.35
E = 1.71
R = 15000.00
C = 455.33
CB = N 23°19'48.3" W
DB = N 24°11'45.3" W
DA = N 22°27'51.3" W

PROPERTY AND EXISTING R/W LINE
REQUIRED R/W LINE
CONSTRUCTION LIMITS
EASEMENT FOR CONSTR & MAINTENANCE OF SLOPES & UTIL
EASEMENT FOR CONSTR OF SLOPES
EASEMENT FOR CONSTR OF DRIVES

BEGIN LIMIT OF ACCESS.....BLA
END LIMIT OF ACCESS.....ELA
LIMIT OF ACCESS
REQ'D R/W & LIMIT OF ACCESS

SCALE IN FEET
0 20 40 80

GEORGIA DEPARTMENT OF TRANSPORTATION

DATE	REVISIONS	DATE	REVISIONS

STATE OF GEORGIA
DEPARTMENT OF TRANSPORTATION

RIGHT OF WAY MAP

PROJECT NO: STP00-0043-01(057
COUNTY: RICHMOND
LAND LOT NO: N/A
LAND DISTRICT: N/A
GMD 600
DATE 6/29/16 SH 23 OF 61

1/5/2009

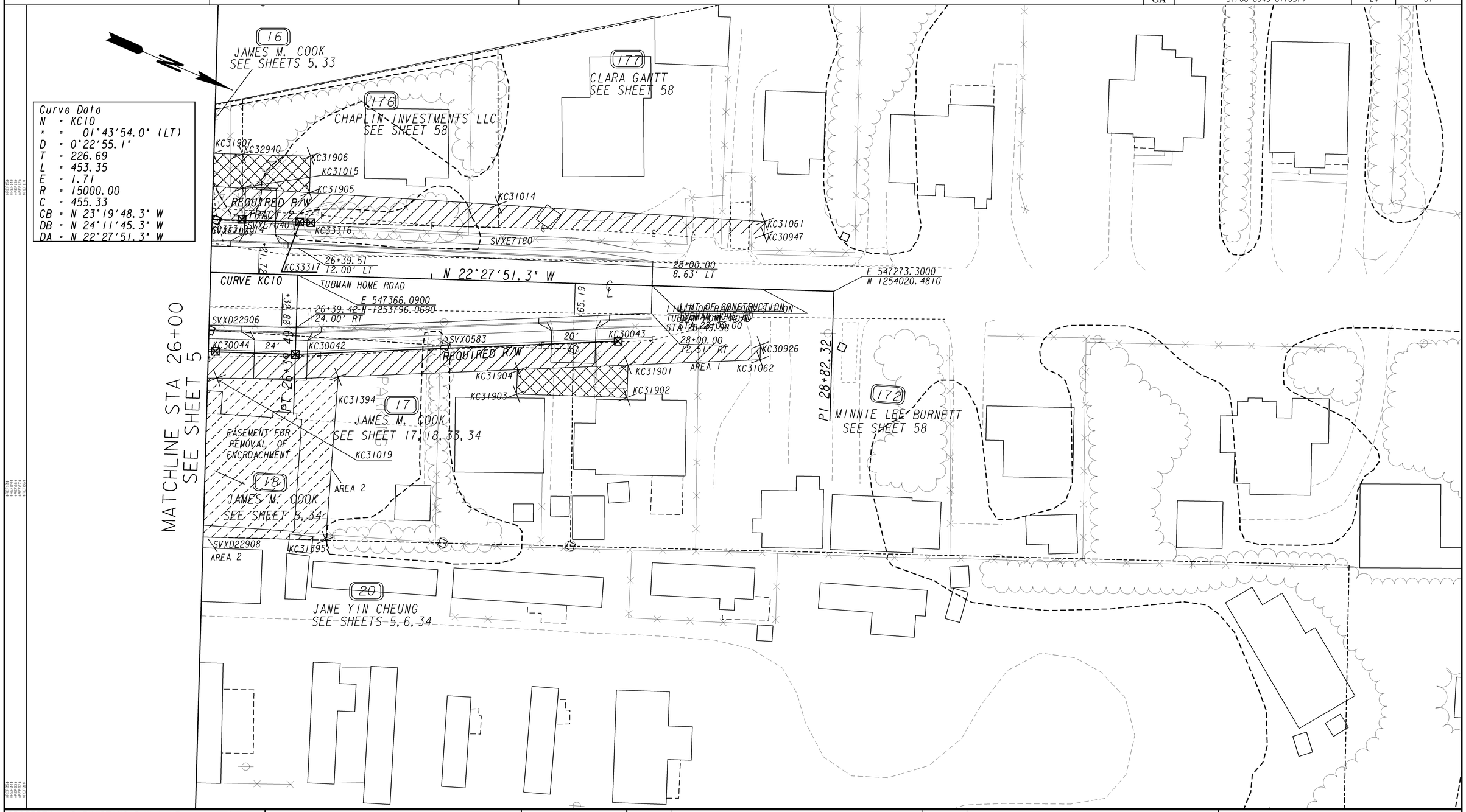

PROPERTY AND EXISTING R/W LINE	
REQUIRED R/W LINE	
CONSTRUCTION LIMITS	
EASEMENT FOR CONSTR & MAINTENANCE OF SLOPES & UTIL	
EASEMENT FOR CONSTR OF SLOPES	
EASEMENT FOR CONSTR OF DRIVES	

BEGIN LIMIT OF ACCESS.....BLA
END LIMIT OF ACCESS.....ELA
LIMIT OF ACCESS
REQ'D R/W & LIMIT OF ACCESS

SCALE IN FEET
0 20 40 80

GEORGIA
DEPARTMENT OF TRANSPORTATION

DATE	REVISIONS	DATE	REVISIONS

STATE OF GEORGIA
DEPARTMENT OF TRANSPORTATION

RIGHT OF WAY MAP

PROJECT NO: STP00-0043-01(057
COUNTY: RICHMOND
LAND LOT NO: N/A
LAND DISTRICT: N/A
GMD 600
DATE 6/29/16 SH 24 OF 61

1/5/2009

DATE$$$ $USER$	PRF $$PENTABLE$$	DGN GRWPLN	STATE	PROJECT NUMBER	SHEET NO.	TOTAL SHEETS
			GA	STP00-0043-01(057)	25	61

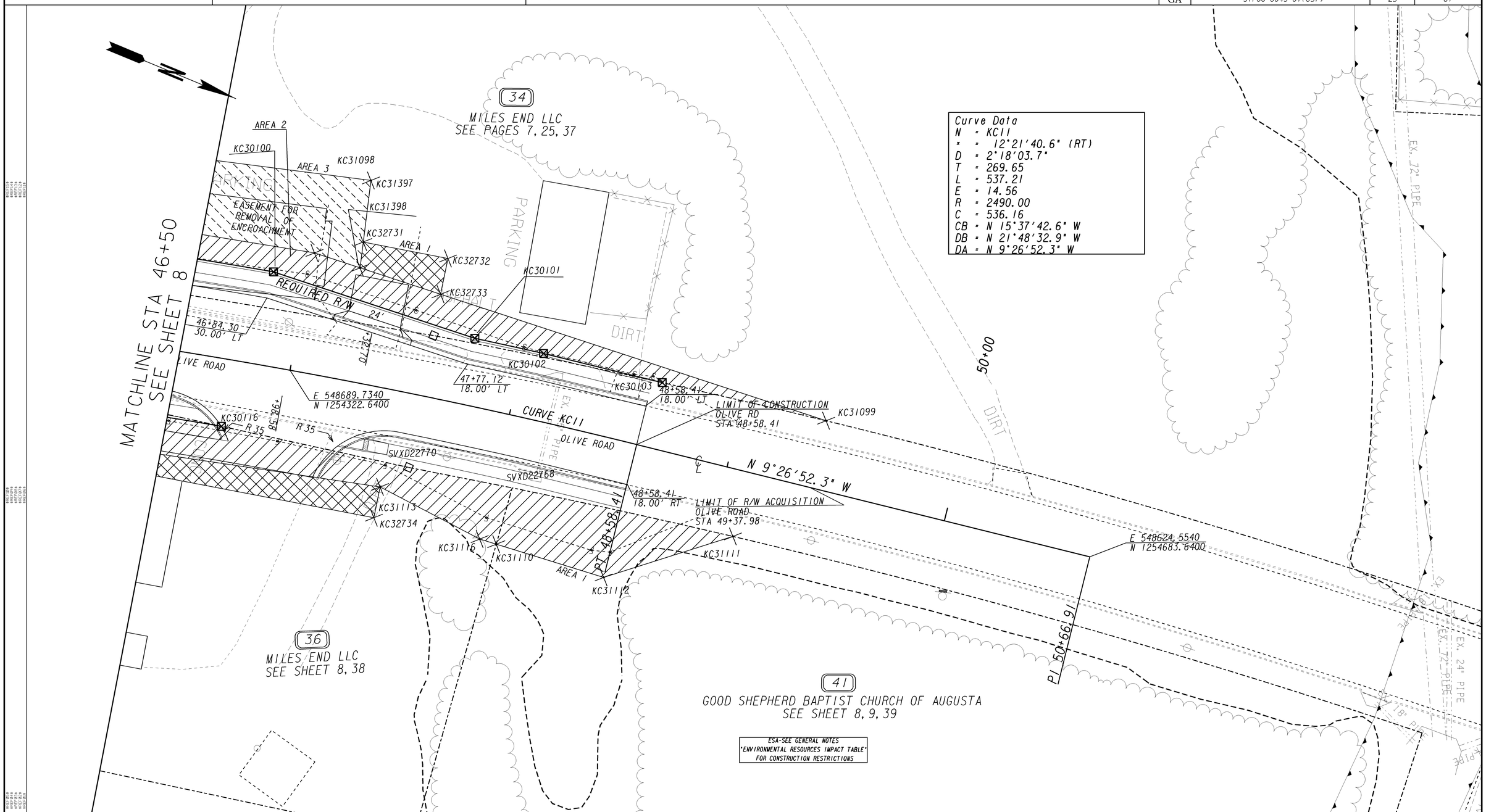

Curve Data
N = KC11
* = 12°21'40.6" (RT)
D = 2°18'03.7"
T = 269.65
L = 537.21
E = 14.56
R = 2490.00
C = 536.16
CB = N 15°37'42.6" W
DB = N 21°48'32.9" W
DA = N 9°26'52.3" W

ESA-SEE GENERAL NOTES
"ENVIRONMENTAL RESOURCES IMPACT TABLE"
FOR CONSTRUCTION RESTRICTIONS

PROPERTY AND EXISTING R/W LINE
REQUIRED R/W LINE
CONSTRUCTION LIMITS
EASEMENT FOR CONSTR & MAINTENANCE OF SLOPES & UTIL
EASEMENT FOR CONSTR OF SLOPES
EASEMENT FOR CONSTR OF DRIVES

BEGIN LIMIT OF ACCESS.....BLA
END LIMIT OF ACCESS.....ELA
LIMIT OF ACCESS
REQ'D R/W & LIMIT OF ACCESS

SCALE IN FEET
0 20 40 80

GEORGIA
DEPARTMENT OF TRANSPORTATION

DATE	REVISIONS	DATE	REVISIONS

STATE OF GEORGIA
DEPARTMENT OF TRANSPORTATION

RIGHT OF WAY MAP

PROJECT NO: STP00-0043-01(057
COUNTY: RICHMOND
LAND LOT NO: N/A
LAND DISTRICT: N/A
GMD 600
DATE 6/29/16 SH 25 OF 61

1/5/2009

DATE$$$ $USER$	PRF $$PENTABLE$$	DGN GRWPLN

STATE	PROJECT NUMBER	SHEET NO.	TOTAL SHEETS
GA	STP00-0043-01(057)	26	61

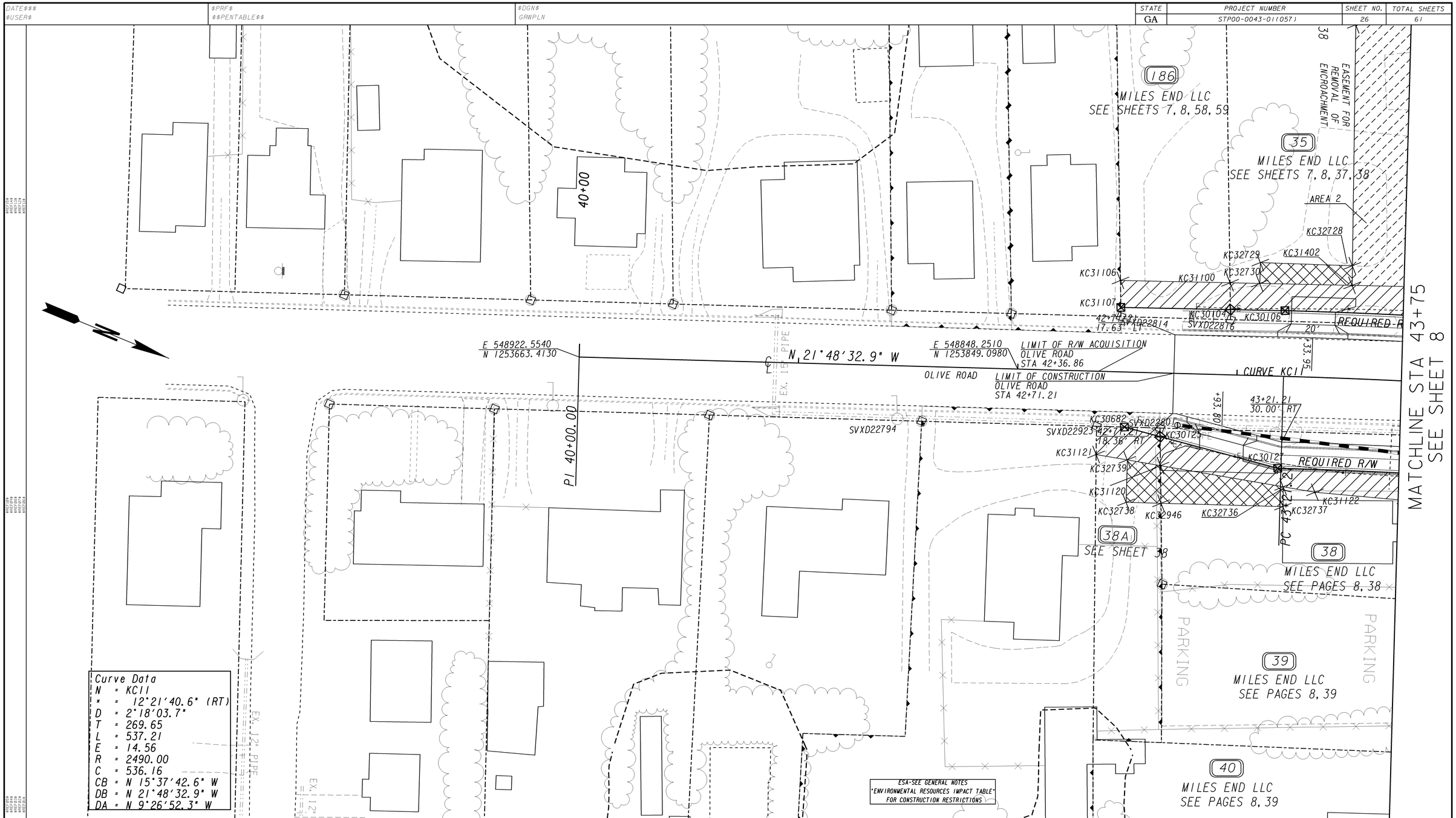

Curve Data
N = KC11
Δ = 12°21'40.6" (RT)
D = 2°18'03.7"
T = 269.65
L = 537.21
E = 14.56
R = 2490.00
C = 536.16
CB = N 15°37'42.6" W
DB = N 21°48'32.9" W
DA = N 9°26'52.3" W

PROPERTY AND EXISTING R/W LINE
REQUIRED R/W LINE
CONSTRUCTION LIMITS
EASEMENT FOR CONSTR & MAINTENANCE OF SLOPES & UTIL
EASEMENT FOR CONSTR OF SLOPES
EASEMENT FOR CONSTR OF DRIVES

BEGIN LIMIT OF ACCESS.....BLA
END LIMIT OF ACCESS.....ELA
LIMIT OF ACCESS
REQ'D R/W & LIMIT OF ACCESS

SCALE IN FEET
0 20 40 80

GEORGIA DEPARTMENT OF TRANSPORTATION

DATE	REVISIONS	DATE	REVISIONS

STATE OF GEORGIA
DEPARTMENT OF TRANSPORTATION

RIGHT OF WAY MAP

PROJECT NO: STP00-0043-01(057
COUNTY: RICHMOND
LAND LOT NO: N/A
LAND DISTRICT: N/A
GMD 600
DATE 6/29/16 SH 26 OF 61

1/5/2009

DATE$$$ $USER$	PRF $$PENTABLE$$	DGN GRWPLN	STATE	PROJECT NUMBER	SHEET NO.	TOTAL SHEETS
			GA	STP00-0043-01(057)	27	61

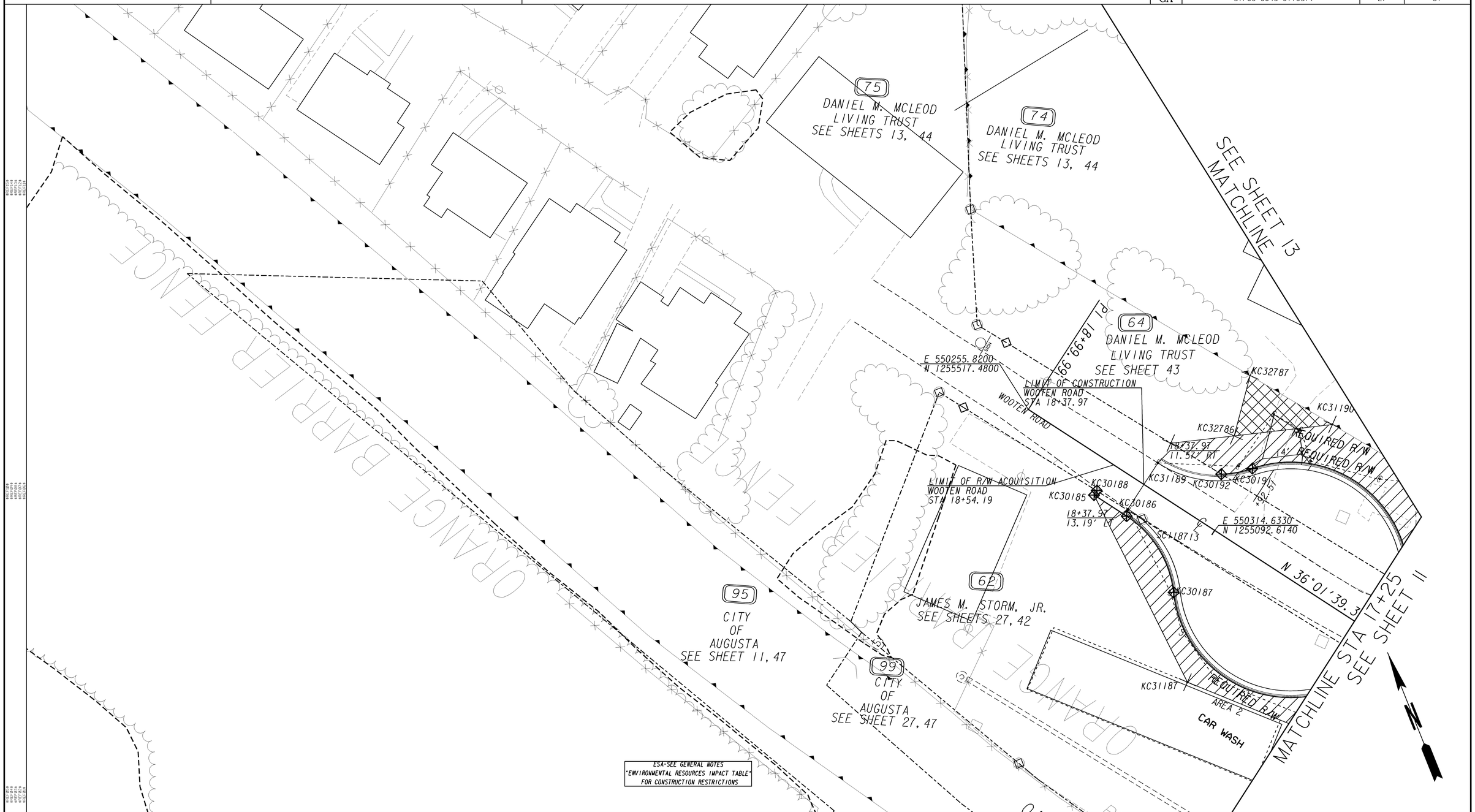

PROPERTY AND EXISTING R/W LINE
REQUIRED R/W LINE
CONSTRUCTION LIMITS
EASEMENT FOR CONSTR & MAINTENANCE OF SLOPES & UTIL
EASEMENT FOR CONSTR OF SLOPES
EASEMENT FOR CONSTR OF DRIVES

BEGIN LIMIT OF ACCESS.....BLA
END LIMIT OF ACCESS.....ELA
LIMIT OF ACCESS
REQ'D R/W & LIMIT OF ACCESS

SCALE IN FEET
0 20 40 80

GEORGIA DEPARTMENT OF TRANSPORTATION

DATE	REVISIONS	DATE	REVISIONS

STATE OF GEORGIA
DEPARTMENT OF TRANSPORTATION

RIGHT OF WAY MAP

PROJECT NO: STP00-0043-01(057
COUNTY: RICHMOND
LAND LOT NO: N/A
LAND DISTRICT: N/A
GMD 600
DATE 6/29/16 SH 27 OF 61

1/5/2009

DATE$$$	PRF	DGN	STATE	PROJECT NUMBER	SHEET NO.	TOTAL SHEETS
$USER$	$$PENTABLE$$	GRWPLN	GA	STP00-0043-01(057)	28	61

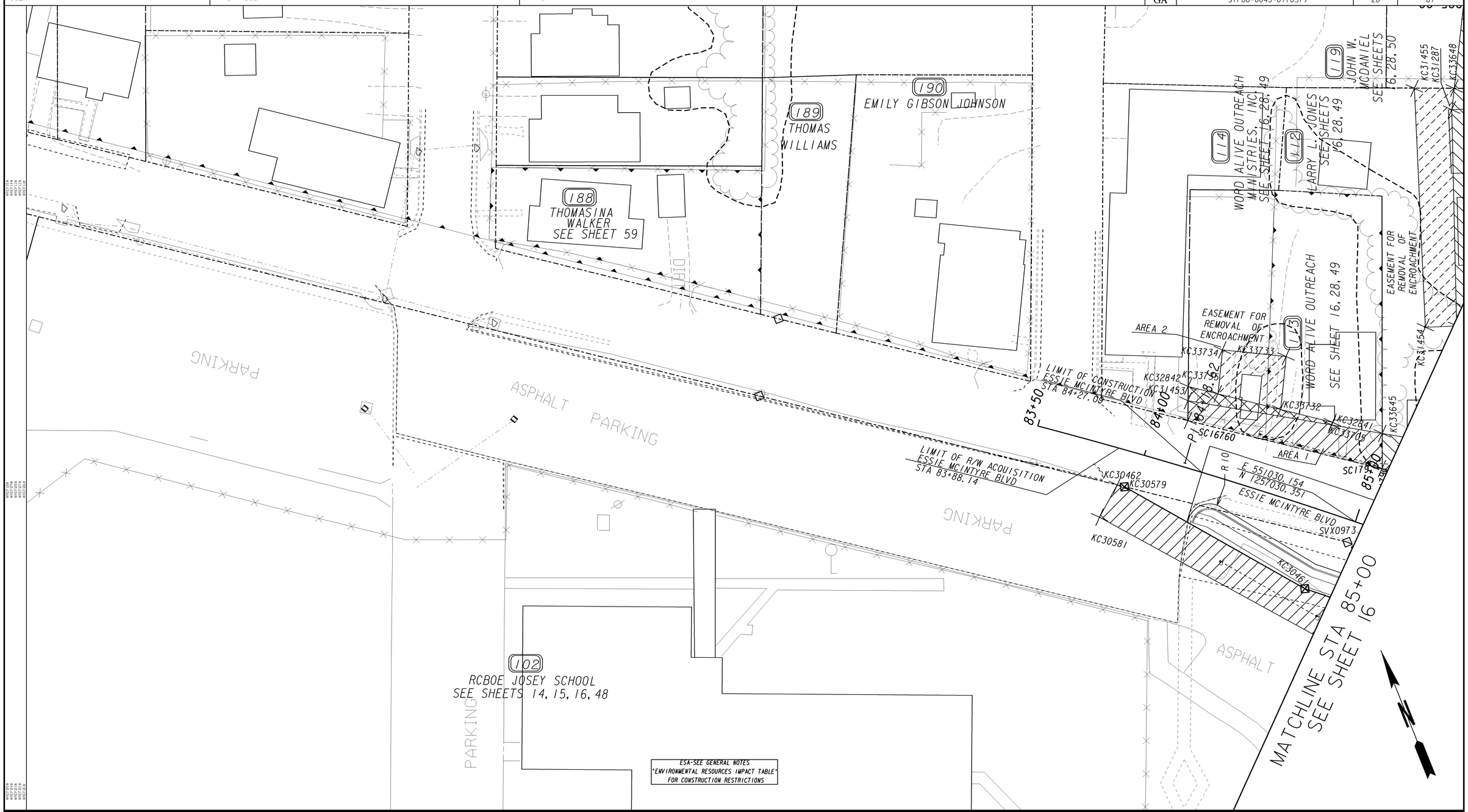

PROPERTY AND EXISTING R/W LINE
REQUIRED R/W LINE
CONSTRUCTION LIMITS
EASEMENT FOR CONSTR & MAINTENANCE OF SLOPES & UTIL
EASEMENT FOR CONSTR OF SLOPES
EASEMENT FOR CONSTR OF DRIVES

BEGIN LIMIT OF ACCESS.....BLA
END LIMIT OF ACCESS.....ELA
LIMIT OF ACCESS
REQ'D R/W & LIMIT OF ACCESS

SCALE IN FEET
0 20 40 80

GEORGIA DEPARTMENT OF TRANSPORTATION

DATE	REVISIONS	DATE	REVISIONS

STATE OF GEORGIA
DEPARTMENT OF TRANSPORTATION

RIGHT OF WAY MAP

PROJECT NO: STP00-0043-01(057
COUNTY: RICHMOND
LAND LOT NO: N/A
LAND DISTRICT: N/A
GMD 600
DATE 6/29/16 SH 28 OF 61

1/5/2009

DATE$$$ $USER$	PRF $$PENTABLE$$	DGN GRWPLN

STATE	PROJECT NUMBER	SHEET NO.	TOTAL SHEETS
GA	STP00-0043-01(057)	29	61

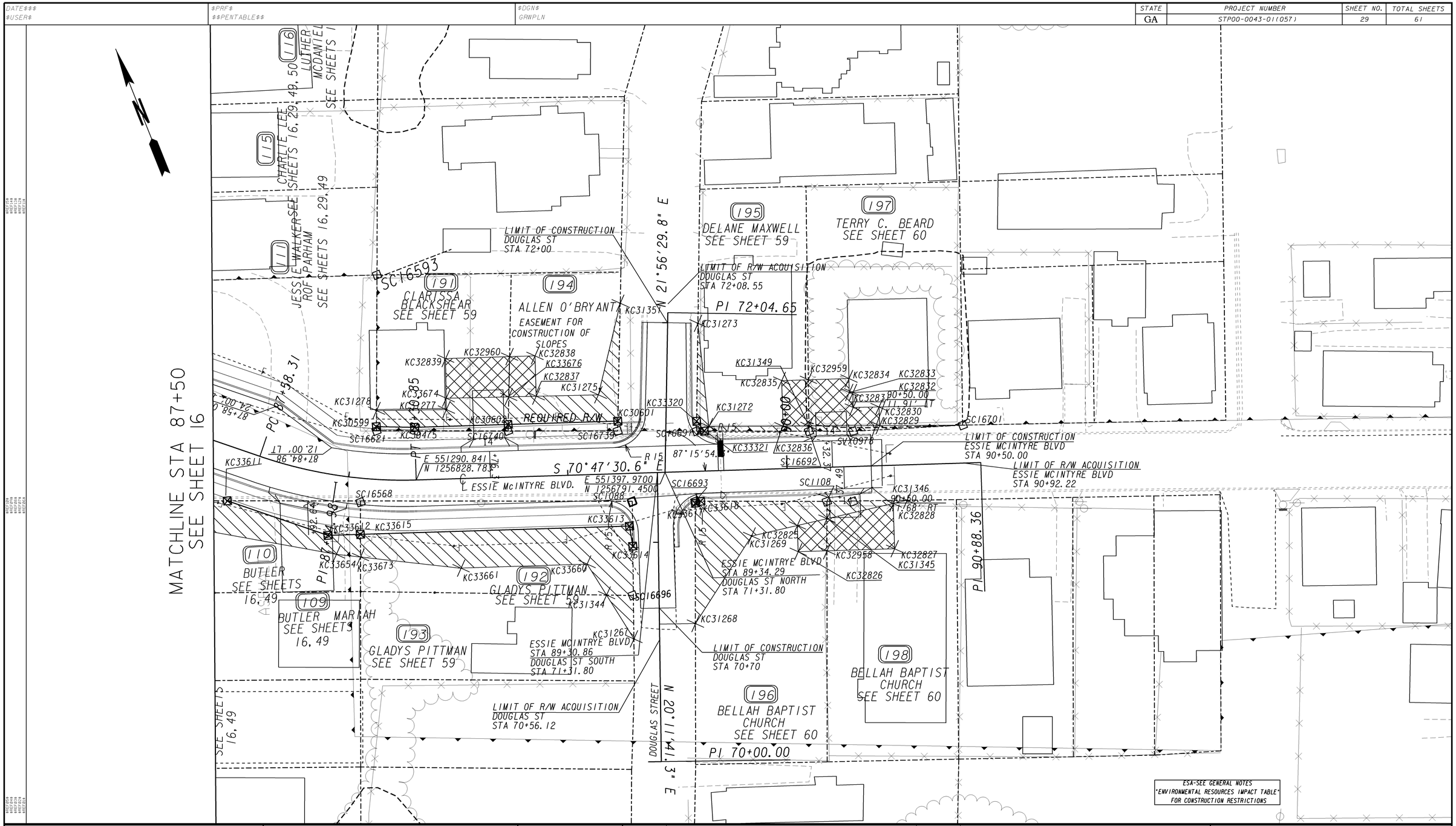

PROPERTY AND EXISTING R/W LINE
REQUIRED R/W LINE
CONSTRUCTION LIMITS
EASEMENT FOR CONSTR & MAINTENANCE OF SLOPES & UTIL
EASEMENT FOR CONSTR OF SLOPES
EASEMENT FOR CONSTR OF DRIVES

BEGIN LIMIT OF ACCESS.....BLA
END LIMIT OF ACCESS.....ELA
LIMIT OF ACCESS
REQ'D R/W & LIMIT OF ACCESS

SCALE IN FEET
0 20 40 80

GEORGIA
DEPARTMENT OF TRANSPORTATION

DATE	REVISIONS	DATE	REVISIONS

STATE OF GEORGIA
DEPARTMENT OF TRANSPORTATION

RIGHT OF WAY MAP

PROJECT NO: STP00-0043-01(057
COUNTY: RICHMOND
LAND LOT NO: N/A
LAND DISTRICT: N/A
GMD 600
DATE 6/29/16 SH 29 OF 61

1/5/2009

DATE$$$	PRF	DGN	STATE	PROJECT NUMBER	SHEET NO.	TOTAL SHEETS
$USER$	$$PENTABLE$$	GRWPLN	GA	STP00-0043-01(057)	30	61

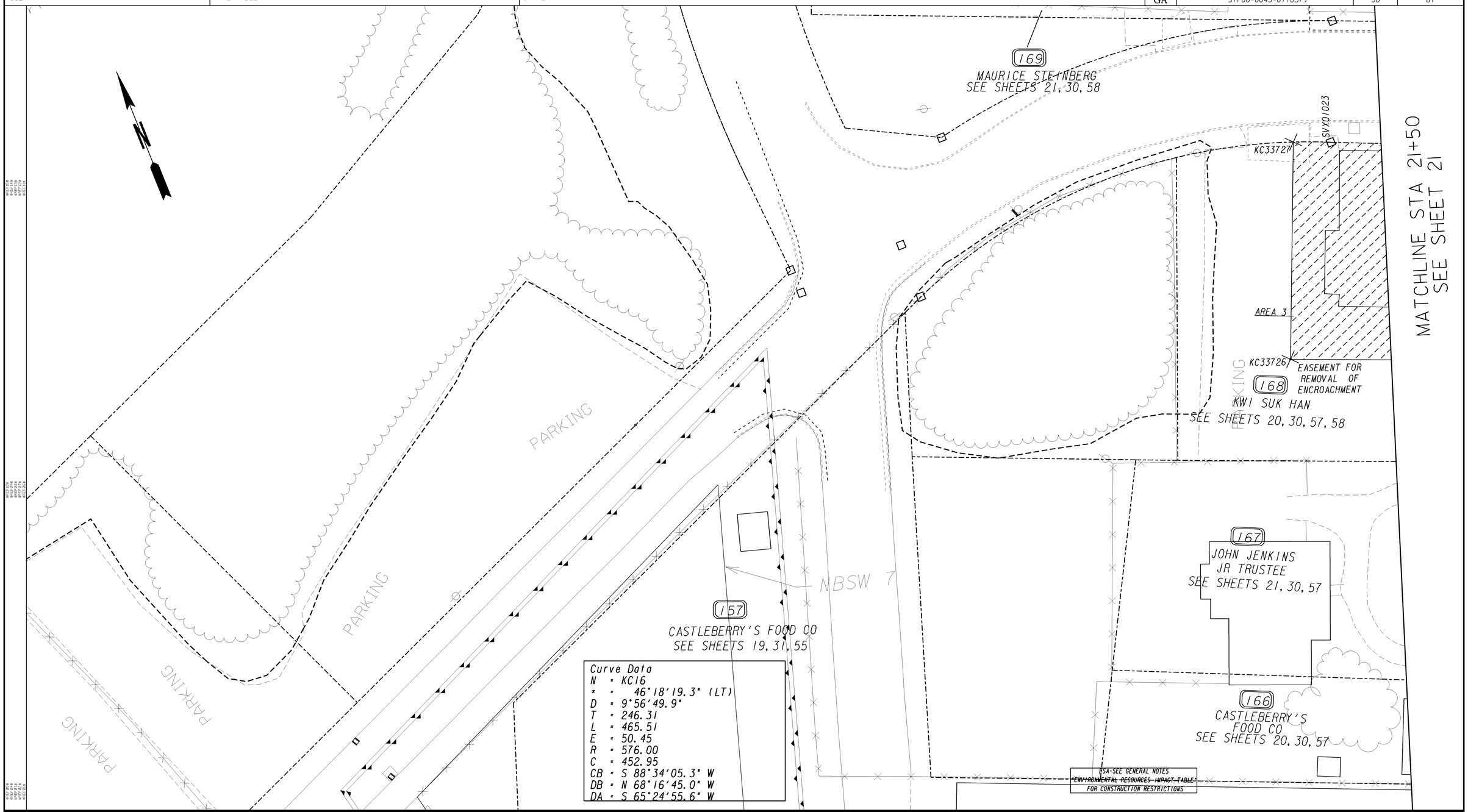

Curve Data
N = KC16
* = 46°18'19.3" (LT)
D = 9°56'49.9"
T = 246.31
L = 465.51
E = 50.45
R = 576.00
C = 452.95
CB = S 88°34'05.3" W
DB = N 68°16'45.0" W
DA = S 65°24'55.6" W

PROPERTY AND EXISTING R/W LINE
REQUIRED R/W LINE
CONSTRUCTION LIMITS
EASEMENT FOR CONSTR & MAINTENANCE OF SLOPES & UTIL
EASEMENT FOR CONSTR OF SLOPES
EASEMENT FOR CONSTR OF DRIVES

BEGIN LIMIT OF ACCESS.....BLA
END LIMIT OF ACCESS.....ELA
LIMIT OF ACCESS
REQ'D R/W & LIMIT OF ACCESS

SCALE IN FEET
0 20 40 80

GEORGIA DEPARTMENT OF TRANSPORTATION

DATE	REVISIONS	DATE	REVISIONS

STATE OF GEORGIA
DEPARTMENT OF TRANSPORTATION

RIGHT OF WAY MAP

PROJECT NO: STP00-0043-01(057
COUNTY: RICHMOND
LAND LOT NO: N/A
LAND DISTRICT: N/A
GMD 600
DATE 6/29/16 SH 30 OF 61

1/5/2009

****
PARCEL 1 REQ'D EASM'T. KC30245
****

PNT	OFFSET/ DIST		STATION/ BEARING	ALIGNMENT
KC30977	44.21	L	99+70.33	Dean's Bridge Road
	103.46		N 47°20'57.0" E	
KC31006	47.86	L	100+73.72	Dean's Bridge Road
	5.17		S 14°40'36.4" E	
SVXE7124	43.20	L	100+71.46	Dean's Bridge Road
	101.13		S 49°56'21.4" W	
KC30977	44.21	L	99+70.33	Dean's Bridge Road

REQD EASMT = 236.41 SF
REQD EASMT = 0.005 ACRES

****
PARCEL 2 REQ'D EASM'T. KC30240
****

PNT	OFFSET/ DIST		STATION/ BEARING	ALIGNMENT
SVXE7017	45.63	R	98+43.06	Dean's Bridge Road
	85.34		N 49°12'01.0" E	
SVXE7019	45.38	R	99+28.40	Dean's Bridge Road
	121.26		N 49°56'09.2" E	
SVXE7101	46.57	R	100+49.66	Dean's Bridge Road
	7.05		S 36°32'09.3" E	
KC31002	53.61	R	100+49.16	Dean's Bridge Road
	206.71		S 49°09'47.1" W	
KC31001	54.35	R	98+42.45	Dean's Bridge Road
	8.75		N 36°37'22.1" W	
SVXE7017	45.63	R	98+43.06	Dean's Bridge Road

REQD EASMT = 1694.87 SF
REQD EASMT = 0.039 ACRES

****
PARCEL 2 REQ'D DRWY. EASM'T. KC30716
****

PNT	OFFSET		STATION	ALIGNMENT
KC31876	53.86	R	99+78.27	Dean's Bridge Road
KC31002	53.61	R	100+49.16	Dean's Bridge Road
KC32930	70.17	R	100+47.97	Dean's Bridge Road
KC31877	70.17	R	99+78.27	Dean's Bridge Road
KC31876	53.86	R	99+78.27	Dean's Bridge Road

****
PARCEL 3 REQ'D R/W KC30046 TRACT 1
****

PNT	OFFSET/ DIST		STATION/ BEARING	ALIGNMENT
KC30006	25.16	L	14+03.32	Milledgeville Road
	153.53		S 86°45'43.1" E	
SVXE7032	24.84	L	12+49.14	Milledgeville Road

ARC LENGTH = 16.402
CHORD BEAR = S 80°27'43.1" E
LNTH CHORD = 16.400
RADIUS = 286.433
DEGREE = 20° 0' 11''

SVXX0831	25.59	L	12+30.92	Milledgeville Road

ARC LENGTH = 97.207
CHORD BEAR = S 63°48'43.1" E
LNTH CHORD = 95.807
RADIUS = 164.990
DEGREE = 34° 43' 36''

SVXX0832	33.57	L	11+21.74	Milledgeville Road

ARC LENGTH = 78.638
CHORD BEAR = S 11°21'32.4" W
LNTH CHORD = 70.780
RADIUS = 49.999
DEGREE = 114° 35' 37''

SVXX0833	47.38	L	103+42.24	Dean's Bridge Road
	10.99		S 50°38'34.0" W	
KC30007	46.23	L	103+31.91	Dean's Bridge Road
	32.36		N 45°06'30.6" E	
KC30008	53.09	L	103+61.69	Dean's Bridge Road
	41.98		N 2°58'36.9" E	
KC30009	41.52	L	11+11.30	Milledgeville Road

ARC LENGTH = 120.163
CHORD BEAR = N 69°19'18.2" W
LNTH CHORD = 118.515
RADIUS = 209.040
DEGREE = 27° 24' 32''

KC30010	40.01	L	12+54.86	Milledgeville Road
	13.88		N 80°33'26.5" W	
KC30363	38.53	L	12+68.80	Milledgeville Road
	88.30		N 79°49'19.1" W	
KC30011	28.00	L	13+56.47	Milledgeville Road
	47.17		N 86°55'31.0" W	
KC30012	28.21	L	14+03.63	Milledgeville Road
	3.06		N 9°08'44.3" E	
KC30006	25.16	L	14+03.32	Milledgeville Road

REQD R/W = 2853.98 SF
REQD R/W = 0.066 ACRES

****
PARCEL 3 REQ'D R/W KC30093 TRACT 2
****

PNT	OFFSET/ DIST		STATION/ BEARING	ALIGNMENT
KC30360	43.00	L	100+88.79	Dean's Bridge Road
	146.65		N 49°22'06.7" E	
KC30003	43.00	L	102+35.44	Dean's Bridge Road

ARC LENGTH = 58.161
CHORD BEAR = N 51°20'58.5" E
LNTH CHORD = 58.150
RADIUS = 843.001
DEGREE = 6° 47' 47''

KC30005	43.00	L	102+90.64	Dean's Bridge Road
	204.78		S 49°55'51.5" W	
KC30360	43.00	L	100+88.79	Dean's Bridge Road

REQD R/W = 166.84 SF
REQD R/W = 0.004 ACRES
TOTAL REQ'D R/W TRACTS 1 & 2 = 3020.82 SF
TOTAL REQ'D R/W TRACTS 1 & 2 = 0.07 AC

TOTAL REMAINDER = +/- 1.2 ACRES

****
PARCEL 3 REQ'D EASM'T. KC30246
****

PNT	OFFSET/ DIST		STATION/ BEARING	ALIGNMENT
SVXX0571	43.20	L	100+71.46	Dean's Bridge Road
	5.17		N 14°40'36.4" W	
KC31006	47.86	L	100+73.72	Dean's Bridge Road
	59.86		N 47°20'57.0" E	
KC31039	49.97	L	101+33.54	Dean's Bridge Road
	171.46		N 49°15'17.4" E	
KC31040	53.15	L	103+00.74	Dean's Bridge Road
	45.22		N 36°59'59.6" E	
KC31041	67.49	L	103+40.63	Dean's Bridge Road
	33.51		N 3°36'18.9" W	
KC31042	65.69	L	11+38.53	Milledgeville Road
	45.85		N 62°14'56.7" W	
KC31043	61.97	L	12+00.06	Milledgeville Road
	22.70		N 76°52'37.6" W	
KC31044	61.78	L	12+30.25	Milledgeville Road
	23.63		N 15°56'09.9" W	
KC31045	40.14	L	12+42.19	Milledgeville Road

ARC LENGTH = 109.523
CHORD BEAR = S 67°51'57.5" E
LNTH CHORD = 108.274
RADIUS = 209.040
DEGREE = 27° 24' 32''

KC30009	41.52	L	11+11.30	Milledgeville Road
	41.98		S 2°58'46.0" W	
KC30008	53.09	L	103+61.68	Dean's Bridge Road
	32.35		S 45°06'35.2" W	
KC30007	46.23	L	103+31.91	Dean's Bridge Road
	38.64		S 50°38'34.0" W	
SVXE7027	43.31	L	102+95.42	Dean's Bridge Road
	5.05		S 49°56'21.8" W	
KC30005	43.00	L	102+90.64	Dean's Bridge Road

ARC LENGTH = 58.161
CHORD BEAR = S 51°20'58.5" W
LNTH CHORD = 58.150
RADIUS = 843.001
DEGREE = 6° 47' 47''

KC30003	43.00	L	102+35.44	Dean's Bridge Road
	143.63		S 49°22'06.6" W	
KC30360	43.00	L	100+91.81	Dean's Bridge Road
	20.36		S 49°56'21.8" W	
SVXX0571	43.20	L	100+71.46	Dean's Bridge Road

REQD EASMT = 5646.20 SF
REQD EASMT = 0.130 ACRES

****
PARCEL 3 REQ'D DRWY. EASM'T. KC30718 AREA 1
****

PNT	OFFSET		STATION	ALIGNMENT
KC31880	50.14	L	102+20.46	Milledgeville Road
KC31881	79.34	L	102+20.46	Milledgeville Road
KC31882	79.47	L	103+08.12	Milledgeville Road
KC31883	55.61	L	103+08.12	Milledgeville Road
KC31040	53.15	L	103+00.74	Milledgeville Road
KC31880	50.14	L	102+20.46	Milledgeville Road

****
PARCEL 3 REQ'D DRWY. EASM'T. KC30717 AREA 2
****

PNT	OFFSET		STATION	ALIGNMENT
SVXE7125	25.24	L	14+53.66	Dean's Bridge Road
KC30006	25.16	L	14+03.32	Dean's Bridge Road
KC30012	28.21	L	14+03.63	Dean's Bridge Road
KC30011	28.00	L	13+56.47	Dean's Bridge Road
KC30363	38.53	L	12+68.80	Dean's Bridge Road
KC30010	40.01	L	12+54.86	Dean's Bridge Road

ARC LENGTH = 10.639
CHORD BEAR = S 84°18'29.4" E
LNTH CHORD = 10.637
RADIUS = 209.040
DEGREE = 27° 24' 32''

KC31045	40.14	L	12+42.19	Dean's Bridge Road
KC31044	61.78	L	12+30.25	Dean's Bridge Road
KC31874	63.27	L	13+05.40	Dean's Bridge Road
KC31875	61.08	L	13+51.46	Dean's Bridge Road
KC31873	61.08	L	14+42.02	Dean's Bridge Road
SVXE7125	25.24	L	14+53.66	Dean's Bridge Road

****
PARCEL 4 REQ'D EASM'T. KC30241
****

PNT	OFFSET/ DIST		STATION/ BEARING	ALIGNMENT
SVXE7101	46.57	R	100+49.66	Dean's Bridge Road
	104.70		N 49°56'09.2" E	
SVXE7105	47.61	R	101+54.35	Dean's Bridge Road
	5.64		S 36°32'01.0" E	
KC30998	53.23	R	101+53.95	Dean's Bridge Road
	104.80		S 49°09'47.1" W	
KC31002	53.61	R	100+49.16	Dean's Bridge Road
	7.05		N 36°32'09.3" W	
SVXE7101	46.57	R	100+49.66	Dean's Bridge Road

REQD EASMT = 662.95 SF
REQD EASMT = 0.015 ACRES

****
PARCEL 4 REQ'D DRWY. EASM'T. KC30719
****

PNT	OFFSET		STATION	ALIGNMENT
KC31002	53.61	R	100+49.16	Dean's Bridge Road
KC30998	53.23	R	101+53.95	Dean's Bridge Road
KC32929	62.68	R	101+53.27	Dean's Bridge Road
KC31879	62.68	R	100+99.99	Dean's Bridge Road
KC31878	70.17	R	100+99.99	Dean's Bridge Road
KC32930	70.17	R	100+47.97	Dean's Bridge Road
KC31002	53.61	R	100+49.16	Dean's Bridge Road

****
PARCEL 5 REQ'D EASM'T. KC30243
****

PNT	OFFSET/ DIST		STATION/ BEARING	ALIGNMENT
SVXE7105	47.61	R	101+54.35	Dean's Bridge Road
	52.33		N 49°56'09.2" E	
SVXE7103	48.12	R	102+06.68	Dean's Bridge Road
	4.93		S 36°32'00.7" E	
KC31004	53.04	R	102+06.33	Dean's Bridge Road
	52.38		S 49°09'47.1" W	
KC30998	53.23	R	101+53.95	Dean's Bridge Road
	5.64		N 36°32'01.0" W	
SVXE7105	47.61	R	101+54.35	Dean's Bridge Road

REQD EASMT = 275.87 SF
REQD EASMT = 0.006 ACRES

****
PARCEL 5 REQ'D DRWY. EASM'T. KC30720
****

PNT	OFFSET		STATION	ALIGNMENT
KC30998	53.23	R	101+53.95	Dean's Bridge Road
KC32931	53.17	R	101+71.25	Dean's Bridge Road
KC31884	62.68	R	101+71.25	Dean's Bridge Road
KC32929	62.68	R	101+53.27	Dean's Bridge Road
KC30998	53.23	R	101+53.95	Dean's Bridge Road

DATE	REVISIONS	DATE	REVISIONS

STATE OF GEORGIA
DEPARTMENT OF TRANSPORTATION

RIGHT OF WAY MAP

PROJECT NO: STP00-0043-01(057
COUNTY:RICHMOND
LAND LOT NO: N/A
LAND DISTRICT: N/A
GMD 600
DATE 6/29/16 SH 31 OF 61

1/5/2009

****

PARCEL 6 REQ'D EASM'T. KC30242

****

PNT	OFFSET/ DIST		STATION/ BEARING	ALIGNMENT
SVXE7103	48.12	R	102+06.68	Dean's Bridge Road
	93.28		N 49°56'09.2" E	
SVXE7020	46.28	R	103+04.00	Dean's Bridge Road
	6.15		N 48°49'05.1" E	
SVXE7099	45.67	R	103+10.49	Dean's Bridge Road
	11.51		S 38°21'12.4" E	
KC31003	57.16	R	103+11.16	Dean's Bridge Road
	19.26		S 73°04'21.0" W	
KC31005	50.90	R	102+91.62	Dean's Bridge Road
	81.68		S 49°09'47.1" W	
KC31004	53.04	R	102+06.33	Dean's Bridge Road
	4.93		N 36°32'00.7" W	
SVXE7103	48.12	R	102+06.68	Dean's Bridge Road

REQD EASMT = 492.95 SF
REQD EASMT = 0.011 ACRES

****

PARCEL 6 REQ'D DRWY. EASM'T. KC30721

****

PNT	OFFSET		STATION	ALIGNMENT
KC32932	52.93	R	102+35.44	Dean's Bridge Road
KC31005	50.90	R	102+91.62	Dean's Bridge Road
KC31003	57.16	R	103+11.16	Dean's Bridge Road
KC31886	65.07	R	103+11.63	Dean's Bridge Road
KC31885	62.22	R	102+35.44	Dean's Bridge Road
KC32932	52.93	R	102+35.44	Dean's Bridge Road

****

PARCEL 7 REQ'D R/W KC30092

****

PNT	OFFSET/ DIST		STATION/ BEARING	ALIGNMENT
SVXE7099	45.67	R	103+10.49	Dean's Bridge Road

ARC LENGTH = 167.672
CHORD BEAR = N 57°26'10.0" E
LNTH CHORD = 167.085
RADIUS = 577.840
DEGREE = 9° 54' 55''

SVXE7098	35.08	R	104+86.46	Dean's Bridge Road
	26.17		S 37°39'28.8" E	
KC30014	60.33	R	104+93.79	Dean's Bridge Road
	88.91		S 68°04'06.8" W	
KC30370	54.70	R	103+98.13	Dean's Bridge Road
	11.70		N 28°58'23.7" W	
KC30016	43.00	R	103+98.13	Dean's Bridge Road
	82.78		S 56°02'29.0" W	
SVXE7099	45.67	R	103+10.49	Dean's Bridge Road

REQD R/W = 2121.33 SF
REQD R/W = 0.049 ACRES

REMAINDER = +/- 1.4 ACRES

****

PARCEL 7 REQ'D EASM'T. KC30244

****

PNT	OFFSET/ DIST		STATION/ BEARING	ALIGNMENT
SVXE7099	45.67	R	103+10.49	Dean's Bridge Road
	82.78		N 56°02'29.0" E	
KC30016	43.00	R	103+98.13	Dean's Bridge Road
	11.70		S 28°58'23.7" E	
KC30370	54.70	R	103+98.13	Dean's Bridge Road
	88.91		N 68°04'06.8" E	
KC30014	60.33	R	104+93.79	Dean's Bridge Road
	6.00		S 37°39'28.8" E	
KC30999	66.10	R	104+95.54	Dean's Bridge Road
	135.89		S 62°11'00.8" W	
KC31049	67.29	R	103+47.08	Dean's Bridge Road
	34.64		S 73°04'21.0" W	
KC31003	57.16	R	103+11.16	Dean's Bridge Road
	11.51		N 38°21'12.4" W	
SVXE7099	45.67	R	103+10.49	Dean's Bridge Road

REQD EASMT = 2631.08 SF
REQD EASMT = 0.060 ACRES

****

PARCEL 7 REQ'D DRWY. EASM'T. KC30722

****

PNT	OFFSET		STATION	ALIGNMENT
KC31003	57.16	R	103+11.16	Dean's Bridge Road
KC31049	67.29	R	103+47.08	Dean's Bridge Road
KC30999	66.10	R	104+95.54	Dean's Bridge Road
KC31888	83.57	R	105+01.01	Dean's Bridge Road
KC31887	81.44	R	103+12.65	Dean's Bridge Road
KC31003	57.16	R	103+11.16	Dean's Bridge Road

****

PARCEL 8 REQ'D R/W KC30003

****

PNT	OFFSET/ DIST		STATION/ BEARING	ALIGNMENT
SVXE7063	24.98	R	13+14.38	Milledgeville Road
	40.21		N 26°34'41.1" E	
KC33255	61.92	R	12+98.50	Milledgeville Road
	35.13		S 18°25'05.2" W	
KC33243	28.00	R	13+07.65	Milledgeville Road
	51.79		S 86°40'09.6" E	
KC30019	28.00	R	12+55.86	Milledgeville Road

ARC LENGTH = 42.834
CHORD BEAR = S 82°54'05.3" E
LNTH CHORD = 42.791
RADIUS = 277.684
DEGREE = 20° 38' 0''

KC30018	28.46	R	12+17.36	Milledgeville Road
	36.72		N 86°50'19.2" W	
SVXE7029	25.14	R	12+50.41	Milledgeville Road
	64.50		N 86°45'43.1" W	
SVXE7063	24.98	R	13+14.38	Milledgeville Road

REQD R/W = 350.55 SF
REQD R/W = 0.008 ACRES

REMAINDER = +/- 0.6 ACRES

****

PARCEL 8 REQ'D EASM'T. KC30249

****

PNT	OFFSET/ DIST		STATION/ BEARING	ALIGNMENT
KC33243	28.00	R	13+07.65	Milledgeville Road
	18.50		N 18°24'58.8" E	
KC33248	45.86	R	13+02.83	Milledgeville Road
	53.09		S 89°03'39.4" E	
KC31047	48.13	R	12+50.75	Milledgeville Road
	61.27		S 81°50'55.9" E	
KC31048	50.48	R	11+99.52	Milledgeville Road
	53.90		S 67°37'54.6" E	
KC30969	49.53	R	11+54.56	Milledgeville Road
	75.36		N 86°47'24.3" W	
KC30018	28.46	R	12+17.36	Milledgeville Road

ARC LENGTH = 42.834
CHORD BEAR = N 82°54'05.3" W
LNTH CHORD = 42.791
RADIUS = 277.684
DEGREE = 20° 38' 0''

KC30019	28.00	R	12+55.86	Milledgeville Road
	51.79		N 86°40'09.6" W	
KC33243	28.00	R	13+07.65	Milledgeville Road

REQD EASMT = 2672.69 SF
REQD EASMT = 0.061 ACRES

****

PARCEL 8 REQ'D DRWY. EASM'T. KC30723

****

PNT	OFFSET		STATION	ALIGNMENT
KC31889	47.57	R	12+61.89	Milledgeville Road
KC31890	77.14	R	12+61.89	Milledgeville Road
KC31891	74.56	R	11+71.90	Milledgeville Road
KC32934	78.05	R	11+64.04	Milledgeville Road
KC30969	49.53	R	11+54.56	Milledgeville Road
KC31048	50.48	R	11+99.52	Milledgeville Road
KC31047	48.13	R	12+50.75	Milledgeville Road
KC31889	47.57	R	12+61.89	Milledgeville Road

****

PARCEL 9 REQ'D DRWY. EASM'T. KC30724

****

PNT	OFFSET		STATION	ALIGNMENT
KC30969	49.53	R	11+54.56	Milledgeville Road
KC32934	78.05	R	11+64.04	Milledgeville Road
KC31892	84.45	R	11+51.55	Milledgeville Road
KC32938	83.68	R	11+45.27	Milledgeville Road
KC32937	60.28	R	11+36.04	Milledgeville Road
KC30969	49.53	R	11+54.56	Milledgeville Road

****

PARCEL 10 REQ'D DRWY. EASM'T. KC30725

****

PNT	OFFSET		STATION	ALIGNMENT
KC32937	60.28	R	11+36.04	Milledgeville Road
KC32938	83.68	R	11+45.27	Milledgeville Road
KC31893	83.68	R	11+05.87	Milledgeville Road
KC32937	60.28	R	11+36.04	Milledgeville Road

****

PARCEL 11 REQ'D R/W KC30008 TRACT 1

****

PNT	OFFSET/ DIST		STATION/ BEARING	ALIGNMENT
SVXE7098	35.08	R	104+86.46	Milledgeville Road

ARC LENGTH = 292.213
CHORD BEAR = N 80°14'12.6" E
LNTH CHORD = 289.109
RADIUS = 577.817
DEGREE = 9° 54' 57''

SVXE7021	45.00	R	107+92.49	Milledgeville Road
	54.21		S 86°43'11.5" E	
KC33256	46.98	R	108+49.13	Milledgeville Road
	193.93		S 86°32'12.4" W	
KC30022	45.00	R	106+43.68	Milledgeville Road
	99.00		S 71°57'11.0" W	
KC30023	50.00	R	105+38.48	Milledgeville Road

ARC LENGTH = 25.108
CHORD BEAR = S 70°06'51.8" W
LNTH CHORD = 25.107
RADIUS = 755.000
DEGREE = 7° 35' 19''

KC30021	50.00	R	105+11.70	Milledgeville Road
	10.19		S 20°47'58.0" E	
KC30020	60.20	R	105+11.69	Milledgeville Road
	16.56		S 68°03'48.2" W	
KC30014	60.33	R	104+93.79	Milledgeville Road
	26.17		N 37°39'28.8" W	
SVXE7098	35.08	R	104+86.46	Milledgeville Road

REQD R/W = 3990.18 SF
REQD R/W = 0.092 ACRES

****

PARCEL 11 REQ'D R/W KC30048 TRACT 2

****

PNT	OFFSET/ DIST		STATION/ BEARING	ALIGNMENT
KC30030	47.17	R	110+04.37	Milledgeville Road

ARC LENGTH = 234.085
CHORD BEAR = N 77°32'59.4" E
LNTH CHORD = 233.009
RADIUS = 704.096
DEGREE = 8° 8' 14''

SVXF1610	43.95	R	112+23.13	Milledgeville Road
	53.46		S 26°27'03.3" E	
KC30029	97.20	R	112+27.29	Milledgeville Road
	60.50		N 67°01'23.8" W	
KC30027	56.00	R	111+87.64	Milledgeville Road

ARC LENGTH = 130.873
CHORD BEAR = S 77°07'30.0" W
LNTH CHORD = 130.686
RADIUS = 705.998
DEGREE = 8° 6' 56''

KC30026	56.00	R	110+67.15	Milledgeville Road
	68.31		N 87°22'31.0" W	
KC30030	47.17	R	110+04.37	Milledgeville Road

REQD R/W = 2955.88 SF
REQD R/W = 0.068 ACRES
TOTAL REQ'D R/W TRACTS 1 & 2 = 6946.06 SF
TOTAL REQ'D R/W TRACTS 1 & 2 = 0.16 AC

TOTAL REMAINDER = +/- 5.2 ACRES

****

PARCEL 11 REQ'D EASM'T. KC30250

****

PNT	OFFSET/ DIST		STATION/ BEARING	ALIGNMENT
KC30014	60.33	R	104+93.79	Milledgeville Road
	16.56		N 68°03'48.2" E	
KC30020	60.20	R	105+11.69	Milledgeville Road
	10.19		N 20°47'58.0" W	
KC30021	50.00	R	105+11.70	Milledgeville Road
	25.11		N 70°06'51.8" E	
KC30023	50.00	R	105+38.48	Milledgeville Road
	99.00		N 71°57'11.0" E	
KC30022	45.00	R	106+43.68	Milledgeville Road
	193.93		N 86°32'12.4" E	
KC33256	46.98	R	108+49.13	Milledgeville Road
	85.11		S 86°55'20.7" E	
SVX0803	48.07	R	109+34.24	Milledgeville Road

ARC LENGTH = 73.770
CHORD BEAR = S 89°55'27.5" E
LNTH CHORD = 73.736
RADIUS = 704.096
DEGREE = 8° 8' 14''

KC30030	47.17	R	110+04.37	Milledgeville Road
	68.31		S 87°22'31.0" E	
KC30026	56.00	R	110+67.15	Milledgeville Road

ARC LENGTH = 130.873
CHORD BEAR = N 77°07'30.0" E
LNTH CHORD = 130.686
RADIUS = 705.998
DEGREE = 8° 6' 56''

KC30027	56.00	R	111+87.64	Milledgeville Road
	60.50		S 67°01'23.8" E	
KC30029	33.56	L	23+16.12	Tubman Home Road
	225.00		S 26°27'03.3" E	
SVX0801	24.14	L	20+91.58	Tubman Home Road
	90.07		S 22°05'38.9" E	
SVXE982	27.45	L	20+01.57	Tubman Home Road
	298.83		N 28°12'46.7" W	
KC31056	48.81	L	22+99.30	Tubman Home Road
	40.93		N 45°16'30.5" W	
KC31055	63.87	L	23+37.22	Tubman Home Road
	73.32		S 73°26'35.0" W	
KC31054	78.02	R	111+34.08	Milledgeville Road
	189.11		S 86°44'10.8" W	
KC31053	69.05	R	109+63.89	Milledgeville Road
	208.82		N 86°25'46.8" W	
KC31052	60.24	R	107+49.46	Milledgeville Road
	92.21		S 84°33'38.5" W	
KC31051	57.11	R	106+49.94	Milledgeville Road
	92.18		S 74°12'45.2" W	
KC31050	59.18	R	105+50.49	Milledgeville Road
	51.11		S 62°11'00.8" W	
KC30999	66.10	R	104+95.54	Milledgeville Road
	6.00		N 37°39'28.8" W	
KC30014	60.33	R	104+93.79	Milledgeville Road

REQD EASMT = 14504.91 SF
REQD EASMT = 0.333 ACRES

DATE	REVISIONS	DATE	REVISIONS

STATE OF GEORGIA
DEPARTMENT OF TRANSPORTATION

RIGHT OF WAY MAP

PROJECT NO: STP00-0043-01(057)
COUNTY: RICHMOND
LAND LOT NO: N/A
LAND DISTRICT: N/A
GMD 600
DATE 6/29/16 SH 32 OF 61

PARCEL 12 REQ'D DRWY. EASM'T. KC30726

PNT	OFFSET		STATION	ALIGNMENT
KC31894	91.65	L	105+82.73	Milledgeville Road
KC31895	101.11	L	105+85.61	Milledgeville Road
KC32939	78.42	L	106+55.63	Milledgeville Road
SVXE7041	68.71	L	106+53.44	Milledgeville Road
KC31894	91.65	L	105+82.73	Milledgeville Road

PARCEL 13 REQ'D R/W KC30007

PNT	OFFSET/ DIST		STATION/ BEARING	ALIGNMENT
KC30031	45.00	L	107+96.85	Milledgeville Road

ARC LENGTH = 40.799
CHORD BEAR = S 89°02'08.7" E
LNTH CHORD = 40.795
RADIUS = 845.000
DEGREE = 6° 46' 50"

KC30035	45.00	L	108+35.47	Milledgeville Road
	6.42		S 87°40'44.2" E	
KC30033	45.00	L	108+41.89	Milledgeville Road
	1.69		S 0°56'57.3" W	
SVXE7048	43.31	L	108+41.93	Milledgeville Road
	47.25		N 86°48'20.9" W	
KC30031	45.00	L	107+96.85	Milledgeville Road

REQD R/W = 49.61 SF
REQD R/W = 0.001 ACRES

REMAINDER = +/- 1.8 ACRES

PARCEL 13 REQ'D EASM'T. KC30251

PNT	OFFSET/ DIST		STATION/ BEARING	ALIGNMENT
SVXE7041	68.71	L	106+53.44	Milledgeville Road
	51.56		N 71°08'49.9" E	
KC31057	77.51	L	106+99.99	Milledgeville Road
	153.84		S 87°30'12.2" E	
KC31013	64.55	L	108+41.41	Milledgeville Road
	19.56		S 0°56'57.3" W	
KC30033	45.00	L	108+41.89	Milledgeville Road
	6.42		N 87°40'44.2" W	
KC30035	45.00	L	108+35.47	Milledgeville Road

ARC LENGTH = 40.799
CHORD BEAR = N 89°02'08.7" W
LNTH CHORD = 40.795
RADIUS = 845.000
DEGREE = 6° 46' 50"

KC30031	45.00	L	107+96.85	Milledgeville Road
	155.20		N 86°48'20.9" W	
SVXE7041	68.71	L	106+53.44	Milledgeville Road

REQD EASMT = 3542.62 SF
REQD EASMT = 0.081 ACRES

PARCEL 13 REQ'D DRWY. EASM'T. KC30727

PNT	OFFSET		STATION	ALIGNMENT
SVXE7041	68.71	L	106+53.44	Milledgeville Road
KC31897	83.31	L	106+56.72	Milledgeville Road
KC31898	82.80	L	107+38.03	Milledgeville Road
KC31899	80.76	L	108+41.02	Milledgeville Road
KC31013	64.55	L	108+41.41	Milledgeville Road
KC31057	77.51	L	106+99.99	Milledgeville Road
SVXE7041	68.71	L	106+53.44	Milledgeville Road

PARCEL 14 REQ'D R/W KC30049

PNT	OFFSET/ DIST		STATION/ BEARING	ALIGNMENT
SVXE7048	43.31	L	108+41.93	Milledgeville Road
	1.69		N 0°56'57.3" E	
KC30033	45.00	L	108+41.89	Milledgeville Road
	112.89		S 87°39'16.3" E	
KC30037	45.00	L	109+54.78	Milledgeville Road

ARC LENGTH = 84.343
CHORD BEAR = N 88°20'51.7" E
LNTH CHORD = 84.275
RADIUS = 604.998
DEGREE = 9° 28' 13"

KC30036	45.00	L	110+45.40	Milledgeville Road
	47.94		N 76°40'39.4" E	
KC30038	49.52	L	110+96.87	Milledgeville Road
	5.71		S 35°24'07.1" E	
SVXE7046	44.36	L	110+99.48	Milledgeville Road

ARC LENGTH = 154.501
CHORD BEAR = S 85°52'10.9" W
LNTH CHORD = 154.094
RADIUS = 614.111
DEGREE = 9° 19' 47"

SVXE7030	41.93	L	109+35.39	Milledgeville Road
	93.47		N 86°48'20.9" W	
SVXE7048	43.31	L	108+41.93	Milledgeville Road

REQD R/W = 653.01 SF
REQD R/W = 0.015 ACRES

REMAINDER = +/- .94 ACRES

PARCEL 14 REQ'D EASM'T. KC30252

PNT	OFFSET/ DIST		STATION/ BEARING	ALIGNMENT
KC30033	45.00	L	108+41.89	Milledgeville Road
	19.56		N 0°56'57.3" E	
KC31013	64.55	L	108+41.41	Milledgeville Road
	200.43		S 87°30'12.2" E	
KC31058	57.58	L	110+50.65	Milledgeville Road
	36.23		N 74°44'58.4" E	
KC31012	62.25	L	110+90.23	Milledgeville Road
	14.10		S 35°24'07.1" E	
KC30038	49.52	L	110+96.87	Milledgeville Road
	47.94		S 76°40'39.4" W	
KC30036	45.00	L	110+45.40	Milledgeville Road

ARC LENGTH = 84.343
CHORD BEAR = S 88°20'51.7" W
LNTH CHORD = 84.275
RADIUS = 604.998
DEGREE = 9° 28' 13"

KC30037	45.00	L	109+54.78	Milledgeville Road
	112.89		N 87°39'16.3" W	
KC30033	45.00	L	108+41.89	Milledgeville Road

REQD EASMT = 4182.80 SF
REQD EASMT = 0.096 ACRES

PARCEL 14 REQ'D DRWY. EASM'T. KC30728

PNT	OFFSET		STATION	ALIGNMENT
KC31013	64.55	L	108+41.41	Milledgeville Road
KC31899	80.76	L	108+41.02	Milledgeville Road
KC31900	64.88	L	110+88.82	Milledgeville Road
KC31012	62.25	L	110+90.23	Milledgeville Road
KC31058	57.58	L	110+50.65	Milledgeville Road
KC31013	64.55	L	108+41.41	Milledgeville Road

PARCEL 15 REQ'D R/W KC30050

PNT	OFFSET/ DIST		STATION/ BEARING	ALIGNMENT
SVXE7046	44.36	L	110+99.48	Milledgeville Road
	5.71		N 35°24'07.1" W	
KC30038	49.52	L	110+96.87	Milledgeville Road
	55.55		N 76°40'25.0" E	
KC30041	50.00	L	111+57.05	Milledgeville Road

ARC LENGTH = 37.771
CHORD BEAR = N 72°42'59.7" E
LNTH CHORD = 37.765
RADIUS = 599.998
DEGREE = 9° 32' 57"

KC30040	50.00	L	111+97.97	Milledgeville Road
	12.04		N 23°30'42.1" E	
KC30039	58.81	L	112+06.93	Milledgeville Road
	9.64		S 35°25'49.9" E	
SVXE7052	49.52	L	112+09.73	Milledgeville Road
	6.58		S 35°53'18.6" W	
SVXF1594	45.82	L	112+03.87	Milledgeville Road

ARC LENGTH = 97.148
CHORD BEAR = S 74°07'48.6" W
LNTH CHORD = 97.047
RADIUS = 614.048
DEGREE = 9° 19' 50"

SVXE7046	44.36	L	110+99.48	Milledgeville Road

REQD R/W = 551.51 SF
REQD R/W = 0.013 ACRES

REMAINDER = +/- 1.5 ACRES

PARCEL 15 REQ'D EASM'T. KC30253

PNT	OFFSET/ DIST		STATION/ BEARING	ALIGNMENT
KC30038	49.52	L	110+96.87	Milledgeville Road
	14.10		N 35°24'07.1" W	
KC31012	62.25	L	110+90.23	Milledgeville Road
	89.91		N 74°44'58.4" E	
KC31059	64.24	L	111+89.91	Milledgeville Road
	17.45		N 14°05'01.7" E	
KC31016	78.88	L	112+00.57	Milledgeville Road
	20.86		S 35°25'49.9" E	
KC30039	58.81	L	112+06.93	Milledgeville Road
	12.04		S 23°30'42.1" W	
KC30040	50.00	L	111+97.97	Milledgeville Road

ARC LENGTH = 37.771
CHORD BEAR = S 72°42'59.7" W
LNTH CHORD = 37.765
RADIUS = 599.998
DEGREE = 9° 32' 57"

KC30041	50.00	L	111+57.05	Milledgeville Road
	55.55		S 76°40'25.0" W	
KC30038	49.52	L	110+96.87	Milledgeville Road

REQD EASMT = 1543.64 SF
REQD EASMT = 0.035 ACRES

PARCEL 16 REQ'D R/W KC30010 TRACT 1

PNT	OFFSET/ DIST		STATION/ BEARING	ALIGNMENT
SVXE7052	49.52	L	112+09.73	Milledgeville Road
	9.64		N 35°25'49.9" W	
KC30039	58.81	L	112+06.93	Milledgeville Road
	26.69		N 23°30'55.0" E	
KC30032	27.97	L	24+90.79	Tubman Home Road
	17.80		S 20°39'34.8" E	
SVX859	28.72	L	24+73.03	Tubman Home Road
	19.35		S 35°53'18.6" W	
SVXE7052	49.52	L	112+09.73	Milledgeville Road

REQD R/W = 253.91 SF
REQD R/W = 0.006 ACRES

PARCEL 16 REQ'D R/W KC30452 TRACT 2

PNT	OFFSET/ DIST		STATION/ BEARING	ALIGNMENT
KC33318	24.00	L	25+95.36	Tubman Home Road
	18.34		N 22°35'56.5" W	
KC33319	24.00	L	26+13.67	Tubman Home Road
	0.22		N 65°58'43.4" E	
SVXE7040	23.78	L	26+13.67	Tubman Home Road
	11.50		S 22°40'46.3" E	
SVXE7039	23.77	L	26+02.19	Tubman Home Road
	6.85		S 20°39'40.8" E	
KC33318	24.00	L	25+95.36	Tubman Home Road

REQD R/W = 3.36 SF
REQD R/W = 0.000 ACRES
TOTAL REQ'D R/W TRACTS 1 & 2 = 257.27 SF
TOTAL REQ'D R/W TRACTS 1 & 2 = 0.006 AC

TOTAL REMAINDER = +/- 0.12 ACRES

PARCEL 16 REQ'D EASM'T. KC30254

PNT	OFFSET/ DIST		STATION/ BEARING	ALIGNMENT
KC30039	47.36	L	24+72.48	Tubman Home Road
	20.86		N 35°25'49.9" W	
KC31016	51.83	L	24+92.80	Tubman Home Road
	15.27		N 14°05'01.7" E	
KC31060	42.63	L	25+04.94	Tubman Home Road
	108.73		N 20°34'53.0" W	
KC31015	38.47	L	26+13.30	Tubman Home Road
	14.48		N 65°58'43.4" E	
KC33319	24.00	L	26+13.67	Tubman Home Road
	18.34		S 22°35'56.5" E	
KC33318	24.00	L	25+95.36	Tubman Home Road
	104.83		S 20°39'34.4" E	
KC30032	27.97	L	24+90.79	Tubman Home Road
	26.69		S 23°30'55.0" W	
KC30039	47.36	L	24+72.48	Tubman Home Road

REQD EASMT = 2144.17 SF
REQD EASMT = 0.049 ACRES

PARCEL 16 REQ'D DRWY. EASM'T. KC30729

PNT	OFFSET		STATION	ALIGNMENT
KC31910	41.37	L	25+35.68	Tubman Home Road
KC31909	61.36	L	25+35.68	Tubman Home Road
KC31908	61.37	L	25+87.92	Tubman Home Road
KC31907	53.96	L	25+99.80	Tubman Home Road
KC32940	53.95	L	26+12.91	Tubman Home Road
KC31015	38.47	L	26+13.30	Tubman Home Road
KC31910	41.37	L	25+35.68	Tubman Home Road

PARCEL 17 REQ'D R/W KC30011

PNT	OFFSET/ DIST		STATION/ BEARING	ALIGNMENT
SVXD22906	26.30	R	26+02.65	Tubman Home Road
	182.69		N 22°42'06.2" W	
KC30043	25.58	R	27+85.40	Tubman Home Road
	145.86		S 26°33'38.8" E	
KC30042	36.00	R	26+39.91	Tubman Home Road
	36.47		S 22°31'31.8" E	
KC30044	36.00	R	26+03.35	Tubman Home Road
	9.73		S 63°14'27.0" W	
SVXD22906	26.30	R	26+02.65	Tubman Home Road

REQD R/W = 1073.65 SF
REQD R/W = 0.025 ACRES

REMAINDER = +/- 2.6 ACRES

DATE	REVISIONS	DATE	REVISIONS

STATE OF GEORGIA
DEPARTMENT OF TRANSPORTATION

RIGHT OF WAY MAP

PROJECT NO: STP00-0043-01(057
COUNTY: RICHMOND
LAND LOT NO: N/A
LAND DISTRICT: N/A
GMD 600
DATE 6/29/16 SH 33 OF 61

PARCEL 17 REQ'D EASM'T. KC30257 AREA 1

PNT	OFFSET/ DIST		STATION/ BEARING	ALIGNMENT
KC30043	25.58	R	27+85.40	Tubman Home Road
	64.47		N 22°40'25.9" W	
KC30926	25.35	R	28+49.87	Tubman Home Road
	6.65		N 67°32'33.1" E	
KC31062	32.00	R	28+49.87	Tubman Home Road
	210.92		S 26°33'31.9" E	
KC31394	47.06	R	26+39.49	Tubman Home Road
	35.16		S 23°47'23.6" E	
KC31019	47.83	R	26+04.22	Tubman Home Road
	11.86		S 63°14'27.0" W	
KC30044	36.00	R	26+03.35	Tubman Home Road
	36.47		N 22°31'31.8" W	
KC30042	36.00	R	26+39.91	Tubman Home Road
	145.86		N 26°33'38.8" W	
KC30043	25.58	R	27+85.40	Tubman Home Road

REQD EASMT = 2586.17 SF
REQD EASMT = 0.059 ACRES

PARCEL 17 REQ'D EASM'T. KC30399 AREA 2

PNT	OFFSET/ DIST		STATION/ BEARING	ALIGNMENT
KC31019	47.83	R	26+04.22	Tubman Home Road
	35.16		N 23°47'12.9" W	
KC31394	45.65	R	26+59.19	Tubman Home Road
	74.20		N 70°07'19.4" E	
KC31395	119.77	R	26+55.84	Tubman Home Road
	46.09		S 22°48'27.1" E	
SVXD22908	120.02	R	26+09.51	Tubman Home Road
	72.38		S 63°14'27.0" W	
KC31019	47.83	R	26+04.22	Tubman Home Road

REQD EASMT = 3676.67 SF
REQD EASMT = 0.084 ACRES

TOTAL REQ'D EASM'T AREAS 1 & 2 = 6262.84 SF

PARCEL 17 REQ'D DRWY. EASM'T. KC30731

PNT	OFFSET		STATION	ALIGNMENT
KC31904	40.18	R	27+40.60	Tubman Home Road
KC31901	36.27	R	27+90.19	Tubman Home Road
KC31902	51.00	R	27+90.19	Tubman Home Road
KC31903	51.00	R	27+40.19	Tubman Home Road
KC31904	40.18	R	27+40.60	Tubman Home Road

PARCEL 18 REQ'D R/W KC30012

PNT	OFFSET/ DIST		STATION/ BEARING	ALIGNMENT
SVX0788	46.11	L	112+86.47	Milledgeville Road
	17.54		N 50°55'19.0" W	
SVX0787	20.44	R	24+74.57	Tubman Home Road
	128.02		N 20°13'42.9" W	
SVXD22906	26.30	R	26+02.65	Tubman Home Road
	9.73		N 63°14'27.0" E	
KC30044	36.00	R	26+03.35	Tubman Home Road
	107.05		S 22°48'29.0" E	
KC30046	36.00	R	24+96.04	Tubman Home Road
	36.79		S 66°08'42.1" E	
KC30047	56.00	L	113+19.02	Milledgeville Road
	58.79		N 66°37'09.4" E	
KC30045	56.00	L	113+77.82	Milledgeville Road
	10.23		S 22°48'24.1" E	
SVXF1597	45.77	L	113+77.71	Milledgeville Road
	91.25		S 66°50'12.8" W	
SVX0788	46.11	L	112+86.47	Milledgeville Road

REQD R/W = 2975.55 SF
REQD R/W = 0.068 ACRES

REMAINDER = +/- .26 ACRES

PARCEL 18 REQ'D EASM'T. KC30258 AREA 1

PNT	OFFSET/ DIST		STATION/ BEARING	ALIGNMENT
KC30045	56.00	L	113+77.82	Milledgeville Road
	58.79		S 66°37'09.4" W	
KC30047	56.00	L	113+19.02	Milledgeville Road
	36.79		N 66°08'42.1" W	
KC30046	36.00	R	24+96.04	Tubman Home Road
	107.05		N 22°48'29.0" W	
KC30044	36.00	R	26+03.35	Tubman Home Road
	11.86		N 63°14'27.0" E	
KC31019	47.83	R	26+04.22	Tubman Home Road
	91.97		S 23°47'23.6" E	
KC31063	49.46	R	25+11.96	Tubman Home Road
	33.75		S 59°30'27.4" E	
KC31064	71.53	L	113+27.51	Milledgeville Road
	50.46		N 67°05'46.7" E	
KC31021	71.11	L	113+77.97	Milledgeville Road
	15.11		S 22°48'24.1" E	
KC30045	56.00	L	113+77.82	Milledgeville Road

REQD EASMT = 2750.79 SF
REQD EASMT = 0.063 ACRES

PARCEL 18 REQ'D EASM'T. KC30400 AREA 2

PNT	OFFSET/ DIST		STATION/ BEARING	ALIGNMENT
KC31064	71.53	L	113+27.51	Milledgeville Road
	33.75		N 59°30'27.4" W	
KC31063	49.46	R	25+11.96	Tubman Home Road
	91.97		N 23°47'23.6" W	
KC31019	47.83	R	26+04.22	Tubman Home Road
	72.38		N 63°14'27.0" E	
SVXD22908	120.02	R	26+09.51	Tubman Home Road
	123.92		S 22°48'24.1" E	
KC31021	71.11	L	113+77.97	Milledgeville Road
	50.46		S 67°05'46.7" W	
KC31064	71.53	L	113+27.51	Milledgeville Road

REQD EASMT = 8383.92 SF
REQD EASMT = 0.192 ACRES

TOTAL REQ'D EASM'T AREAS 1 & 2 = 11134.71 SF

PARCEL 19 REQ'D R/W KC30013 AREA 1

PNT	OFFSET/ DIST		STATION/ BEARING	ALIGNMENT
SVX0578	43.86	R	112+93.84	Milledgeville Road
	299.30		N 66°50'18.3" E	
KC30048	45.00	R	115+93.13	Milledgeville Road
	136.60		S 66°37'14.6" W	
KC30049	45.00	R	114+56.54	Milledgeville Road
	100.14		S 63°45'26.5" W	
KC30051	50.00	R	113+56.52	Milledgeville Road
	30.60		S 66°37'36.7" W	
KC30050	50.00	R	113+25.92	Milledgeville Road
	44.97		S 21°28'42.1" W	
KC30052	36.31	R	23+30.76	Tubman Home Road
	38.02		N 23°55'17.0" W	
SVX0578	43.86	R	112+93.84	Milledgeville Road

REQD R/W = 1243.99 SF
REQD R/W = 0.029 ACRES

PARCEL 19 REQ'D R/W KC30017 AREA 2

PNT	OFFSET/ DIST		STATION/ BEARING	ALIGNMENT
KC30064	46.10	R	118+82.07	Milledgeville Road
	11.97		N 66°50'18.3" E	
SVX0603	46.14	R	118+94.05	Milledgeville Road
	16.45		S 64°01'10.3" E	
SVX0610	25.28	L	32+39.72	Kratha Drive
	9.77		S 17°42'35.0" E	
KC30065	25.65	L	32+29.96	Kratha Drive
	31.09		N 67°41'28.7" W	
KC30064	46.10	R	118+82.07	Milledgeville Road

REQD R/W = 190.83 SF
REQD R/W = 0.004 ACRES
TOTAL REQ'D R/W TRACTS 1 & 2 = 1434.82 SF
TOTAL REQ'D R/W TRACTS 1 & 2 = 0.03 AC

TOTAL REMAINDER = +/- 3.8 ACRES

PARCEL 19 REQ'D EASM'T. KC30259

PNT	OFFSET/ DIST		STATION/ BEARING	ALIGNMENT
KC30052	36.31	R	23+30.76	Tubman Home Road
	44.97		N 21°28'42.1" E	
KC30050	50.00	R	113+25.92	Milledgeville Road
	30.60		N 66°37'36.7" E	
KC30051	50.00	R	113+56.52	Milledgeville Road
	100.14		N 63°45'26.5" E	
KC30049	45.00	R	114+56.54	Milledgeville Road
	136.60		N 66°37'14.6" E	
KC30048	45.00	R	115+93.13	Milledgeville Road
	158.60		N 66°37'15.8" E	
KC30064	46.10	R	118+82.07	Milledgeville Road
	31.09		S 67°41'28.7" E	
KC30065	68.35	R	119+03.79	Milledgeville Road
	23.32		S 17°42'32.9" E	
KC31070	91.56	R	119+01.49	Milledgeville Road
	32.68		N 42°48'05.6" W	
KC31071	60.73	R	118+90.62	Milledgeville Road
	571.91		S 66°31'51.9" W	
KC31072	61.63	R	113+18.72	Milledgeville Road
	53.17		S 23°23'45.5" E	
KC31073	60.65	R	22+97.59	Tubman Home Road
	71.84		S 14°15'28.5" E	
KC31074	48.61	R	22+26.50	Tubman Home Road
	137.16		S 23°33'33.0" E	
KC31075	47.14	R	20+89.22	Tubman Home Road
	11.29		S 66°48'30.7" W	
SVXD22914	35.85	R	20+89.42	Tubman Home Road
	240.99		N 23°55'21.1" W	
KC30052	36.31	R	23+30.76	Tubman Home Road

REQD EASMT = 12873.98 SF
REQD EASMT = 0.296 ACRES

PARCEL 19 REQ'D DRWY. EASM'T. KC30732

PNT	OFFSET		STATION	ALIGNMENT
KC31917	52.72	R	22+50.53	Tubman Home Road
KC31918	72.08	R	22+50.53	Tubman Home Road
KC31919	72.07	R	21+99.98	Tubman Home Road
KC31920	48.36	R	21+99.99	Tubman Home Road
KC31074	48.61	R	22+26.50	Tubman Home Road
KC31917	52.72	R	22+50.53	Tubman Home Road

PARCEL 20 REQ'D R/W KC30014

PNT	OFFSET/ DIST		STATION/ BEARING	ALIGNMENT
SVXF1597	45.77	L	113+77.71	Milledgeville Road
	10.23		N 22°48'24.1" W	
KC30045	56.00	L	113+77.82	Milledgeville Road
	149.91		N 66°37'13.5" E	
KC30053	56.00	L	115+27.73	Milledgeville Road
	25.21		N 77°01'30.8" E	
KC30055	51.45	L	115+52.53	Milledgeville Road
	6.34		S 22°51'08.4" E	
SVXF1598	45.11	L	115+52.47	Milledgeville Road
	174.76		S 66°50'12.8" W	
SVXF1597	45.77	L	113+77.71	Milledgeville Road

REQD R/W = 1789.04 SF
REQD R/W = 0.041 ACRES

REMAINDER = +/- 2.6 ACRES

PARCEL 20 REQ'D EASM'T. KC30260

PNT	OFFSET/ DIST		STATION/ BEARING	ALIGNMENT
KC30045	56.00	L	113+77.82	Milledgeville Road
	15.11		N 22°48'24.1" W	
KC31021	71.11	L	113+77.97	Milledgeville Road
	59.73		N 67°05'46.7" E	
KC31065	70.61	L	114+37.69	Milledgeville Road
	9.67		S 23°53'59.6" E	
KC31066	60.95	L	114+37.78	Milledgeville Road
	40.91		N 66°06'12.6" E	
KC31067	61.32	L	114+78.69	Milledgeville Road
	8.96		N 23°54'23.9" W	
KC31068	70.28	L	114+78.61	Milledgeville Road
	21.48		N 67°05'43.1" E	
KC31069	70.10	L	115+00.08	Milledgeville Road
	52.84		N 72°23'09.2" E	
KC31020	64.79	L	115+52.65	Milledgeville Road
	13.34		S 22°51'08.4" E	
KC30055	51.45	L	115+52.53	Milledgeville Road
	25.21		S 77°01'18.5" W	
KC30353	56.00	L	115+27.73	Milledgeville Road
	149.91		S 66°37'14.9" W	
KC30045	56.00	L	113+77.82	Milledgeville Road

REQD EASMT = 2061.30 SF
REQD EASMT = 0.047 ACRES

PARCEL 20 REQ'D DRWY. EASM'T. KC30733 AREA 1

PNT	OFFSET		STATION	ALIGNMENT
KC31021	71.11	L	113+77.97	Milledgeville Road
KC31911	85.25	L	113+78.11	Milledgeville Road
KC31928	85.25	L	114+37.57	Milledgeville Road
KC31065	70.61	L	114+37.69	Milledgeville Road
KC31021	71.11	L	113+77.97	Milledgeville Road

PARCEL 20 REQ'D DRWY. EASM'T. KC30855 AREA 2

PNT	OFFSET		STATION	ALIGNMENT
KC31068	70.28	L	114+78.61	Milledgeville Road
KC33519	85.25	L	114+78.46	Milledgeville Road
KC31912	85.25	L	115+52.84	Milledgeville Road
KC31020	64.79	L	115+52.65	Milledgeville Road
KC31069	70.10	L	115+00.08	Milledgeville Road
KC31068	70.28	L	114+78.61	Milledgeville Road

PARCEL 21 REQ'D R/W KC30015

PNT	OFFSET/ DIST		STATION/ BEARING	ALIGNMENT
SVXF1598	45.11	L	115+52.47	Milledgeville Road
	6.34		N 22°51'08.4" W	
KC30055	51.45	L	115+52.53	Milledgeville Road
	35.71		N 77°01'25.9" E	
KC30056	45.00	L	115+87.65	Milledgeville Road
	67.74		N 66°37'13.5" E	
KC30058	45.00	L	116+55.40	Milledgeville Road
	0.28		S 23°06'49.2" E	
SVXF1599	44.72	L	116+55.39	Milledgeville Road
	102.93		S 66°50'12.8" W	
SVXF1598	45.11	L	115+52.47	Milledgeville Road

REQD R/W = 122.00 SF
REQD R/W = 0.003 ACRES

REMAINDER = +/- 1.9 ACRES

DATE	REVISIONS	DATE	REVISIONS

STATE OF GEORGIA
DEPARTMENT OF TRANSPORTATION

RIGHT OF WAY MAP

PROJECT NO: STP00-0043-01(057
COUNTY: RICHMOND
LAND LOT NO: N/A
LAND DISTRICT: N/A
GMD 600
DATE 6/29/16 SH 34 OF 61

1/5/2009

PARCEL 21 REQ'D EASM'T. KC30261

PNT	OFFSET/ DIST		STATION/ BEARING	ALIGNMENT
KC30055	51.45	L	115+52.53	Milledgeville Road
	13.34		N 22°51'08.4" W	
KC31020	64.79	L	115+52.65	Milledgeville Road
	54.75		N 72°23'09.2" E	
KC31076	59.29	L	116+07.13	Milledgeville Road
	48.36		N 65°05'18.6" E	
KC31022	60.58	L	116+55.47	Milledgeville Road
	15.58		S 23°06'49.2" E	
KC30058	45.00	L	116+55.40	Milledgeville Road
	67.74		S 66°37'15.5" W	
KC30356	45.00	L	115+87.66	Milledgeville Road
	35.72		S 77°01'18.5" W	
KC30055	51.45	L	115+52.53	Milledgeville Road

REQD EASMT = 1538.18 SF
REQD EASMT = 0.035 ACRES

PARCEL 21 REQ'D DRWY. EASM'T. KC30734

PNT	OFFSET		STATION	ALIGNMENT
KC31020	64.79	L	115+52.65	Milledgeville Road
KC31913	74.93	L	115+52.74	Milledgeville Road
KC31914	74.93	L	116+55.53	Milledgeville Road
KC31022	60.58	L	116+55.47	Milledgeville Road
KC31076	59.29	L	116+07.13	Milledgeville Road
KC31020	64.79	L	115+52.65	Milledgeville Road

PARCEL 22 REQ'D R/W KC30016

PNT	OFFSET/ DIST		STATION/ BEARING	ALIGNMENT
SVXF1599	44.72	L	116+55.39	Milledgeville Road
	0.28		N 23°06'49.2" W	
KC30058	45.00	L	116+55.40	Milledgeville Road
	87.15		N 66°37'27.9" E	
KC30059	44.99	L	117+42.55	Milledgeville Road
	33.06		N 63°44'55.9" E	
KC30061	46.65	L	117+75.57	Milledgeville Road
	2.38		S 22°27'34.8" E	
SVXD22887	44.27	L	117+75.53	Milledgeville Road
	120.14		S 66°50'12.8" W	
SVXF1599	44.72	L	116+55.39	Milledgeville Road

REQD R/W = 87.45 SF
REQD R/W = 0.002 ACRES

REMAINDER = +/- 1.4 ACRES

PARCEL 22 REQ'D EASM'T. KC30262

PNT	OFFSET/ DIST		STATION/ BEARING	ALIGNMENT
KC30058	45.00	L	116+55.40	Milledgeville Road
	15.58		N 23°06'49.2" W	
KC31022	60.58	L	116+55.47	Milledgeville Road
	120.42		N 65°05'18.6" E	
KC31023	63.80	L	117+75.85	Milledgeville Road
	17.16		S 22°26'53.9" E	
KC30061	46.65	L	117+75.57	Milledgeville Road
	33.06		S 63°45'29.3" W	
KC30059	45.00	L	117+42.55	Milledgeville Road
	87.15		S 66°37'15.5" W	
KC30058	45.00	L	116+55.40	Milledgeville Road

REQD EASMT = 2040.24 SF
REQD EASMT = 0.047 ACRES

PARCEL 22 REQ'D DRWY. EASM'T. KC30735

PNT	OFFSET		STATION	ALIGNMENT
KC31022	60.58	L	116+55.47	Milledgeville Road
KC31915	81.90	L	116+55.57	Milledgeville Road
KC31916	81.90	L	117+76.08	Milledgeville Road
KC31023	63.80	L	117+75.85	Milledgeville Road
KC31022	60.58	L	116+55.47	Milledgeville Road

PARCEL 23 REQ'D R/W KC30018

PNT	OFFSET/ DIST		STATION/ BEARING	ALIGNMENT
SVXD22887	44.27	L	117+75.53	Milledgeville Road
	2.38		N 22°32'29.5" W	
KC30061	46.65	L	117+75.57	Milledgeville Road
	67.07		N 63°45'27.9" E	
KC30067	50.00	L	118+42.56	Milledgeville Road
	6.04		N 66°37'38.6" E	
KC30069	50.00	L	118+48.60	Milledgeville Road
	6.01		S 20°45'40.3" E	
SVXD22885	43.99	L	118+48.32	Milledgeville Road
	72.79		S 66°50'12.8" W	
SVXD22887	44.27	L	117+75.53	Milledgeville Road

REQD R/W = 315.64 SF
REQD R/W = 0.007 ACRES

REMAINDER = +/- 0.17 ACRES

PARCEL 23 REQ'D EASM'T. KC30263

PNT	OFFSET/ DIST		STATION/ BEARING	ALIGNMENT
KC30061	46.65	L	117+75.57	Milledgeville Road
	17.16		N 22°26'53.9" W	
KC31023	63.80	L	117+75.85	Milledgeville Road
	11.91		N 65°05'18.6" E	
KC31077	64.12	L	117+87.76	Milledgeville Road
	9.21		S 22°39'13.8" E	
KC31078	54.91	L	117+87.64	Milledgeville Road
	52.11		N 67°20'40.9" E	
KC31079	54.25	L	118+39.74	Milledgeville Road
	11.26		N 22°39'22.5" W	
KC31080	65.52	L	118+39.89	Milledgeville Road
	9.43		N 65°05'13.1" E	
KC31025	65.77	L	118+49.32	Milledgeville Road
	15.79		S 20°45'40.3" E	
KC30069	50.00	L	118+48.60	Milledgeville Road
	6.04		S 66°37'16.6" W	
KC30067	50.00	L	118+42.55	Milledgeville Road
	67.07		S 63°45'29.3" W	
KC30061	46.65	L	117+75.57	Milledgeville Road

REQD EASMT = 660.83 SF
REQD EASMT = 0.015 ACRES

PARCEL 23 REQ'D DRWY. EASM'T. KC30736

PNT	OFFSET		STATION	ALIGNMENT
KC31080	65.52	L	118+39.89	Milledgeville Road
KC31922	81.23	L	118+39.57	Milledgeville Road
KC32943	81.23	L	118+50.03	Milledgeville Road
KC31025	65.77	L	118+49.32	Milledgeville Road
KC31080	65.52	L	118+39.89	Milledgeville Road

PARCEL 24 REQ'D R/W KC30019

PNT	OFFSET/ DIST		STATION/ BEARING	ALIGNMENT
SVXD22885	43.99	L	118+48.32	Milledgeville Road
	6.01		N 20°45'40.3" W	
KC30069	50.00	L	118+48.60	Milledgeville Road
	12.35		N 66°37'16.6" E	
KC30071	50.00	L	118+60.95	Milledgeville Road
	6.05		S 22°27'33.9" E	
SVXD22882	43.95	L	118+60.85	Milledgeville Road
	12.53		S 66°50'12.8" W	
SVXD22885	43.99	L	118+48.32	Milledgeville Road

REQD R/W = 75.02 SF
REQD R/W = 0.002 ACRES

REMAINDER = +/- .81 ACRES

PARCEL 24 REQ'D EASM'T. KC30264

PNT	OFFSET/ DIST		STATION/ BEARING	ALIGNMENT
KC30069	50.00	L	118+48.60	Milledgeville Road
	15.79		N 20°45'40.3" W	
KC31025	65.77	L	118+49.32	Milledgeville Road
	11.90		N 65°05'13.1" E	
KC31026	66.09	L	118+61.21	Milledgeville Road
	16.09		S 22°27'33.9" E	
KC30071	50.00	L	118+60.95	Milledgeville Road
	12.35		S 66°37'16.6" W	
KC30069	50.00	L	118+48.60	Milledgeville Road

REQD EASMT = 193.01 SF
REQD EASMT = 0.004 ACRES

PARCEL 24 REQ'D DRWY. EASM'T. KC30737

PNT	OFFSET		STATION	ALIGNMENT
KC31025	65.77	L	118+49.32	Milledgeville Road
KC32943	81.23	L	118+50.03	Milledgeville Road
KC31923	81.23	L	118+61.45	Milledgeville Road
KC31026	66.09	L	118+61.21	Milledgeville Road
KC31025	65.77	L	118+49.32	Milledgeville Road

PARCEL 25 REQ'D R/W KC30020

PNT	OFFSET/ DIST		STATION/ BEARING	ALIGNMENT
SVXD22882	43.95	L	118+60.85	Milledgeville Road
	6.05		N 22°27'33.9" W	
KC30071	50.00	L	118+60.95	Milledgeville Road
	32.84		N 66°37'18.1" E	
KC30072	50.00	L	118+93.79	Milledgeville Road
	25.49		N 77°55'54.9" E	
KC30073	45.00	L	119+18.79	Milledgeville Road
	70.51		N 66°37'14.4" E	
KC30075	45.00	L	119+89.31	Milledgeville Road
	1.54		S 20°45'40.3" E	
SVXF1600	43.46	L	119+89.24	Milledgeville Road
	128.38		S 66°50'12.8" W	
SVXD22882	43.95	L	118+60.85	Milledgeville Road

REQD R/W = 393.10 SF
REQD R/W = 0.009 ACRES

REMAINDER = +/- 1.8 ACRES

PARCEL 25 REQ'D EASM'T. KC30265

PNT	OFFSET/ DIST		STATION/ BEARING	ALIGNMENT
KC30074	50.00	L	118+60.95	Milledgeville Road
	16.09		N 22°27'33.9" W	
KC31026	66.09	L	118+61.21	Milledgeville Road
	129.00		N 67°16'00.6" E	
KC31027	64.63	L	119+90.20	Milledgeville Road
	19.65		S 20°45'40.3" E	
KC30075	45.00	L	119+89.31	Milledgeville Road
	70.51		S 66°37'15.1" W	
KC30073	45.00	L	119+18.80	Milledgeville Road
	25.49		S 77°55'54.9" W	
KC30072	50.00	L	118+93.80	Milledgeville Road
	32.85		S 66°37'16.6" W	
KC30074	50.00	L	118+60.95	Milledgeville Road

REQD EASMT = 2394.21 SF
REQD EASMT = 0.055 ACRES

PARCEL 25 REQ'D DRWY. EASM'T. KC30738

PNT	OFFSET		STATION	ALIGNMENT
KC31026	66.09	L	118+61.21	Milledgeville Road
KC31925	96.58	L	118+61.70	Milledgeville Road
KC31926	96.58	L	118+83.12	Milledgeville Road
KC31927	80.06	L	118+83.12	Milledgeville Road
KC31929	80.06	L	119+90.91	Milledgeville Road
KC31027	64.63	L	119+90.20	Milledgeville Road
KC31026	66.09	L	118+61.21	Milledgeville Road

PARCEL 26 REQ'D R/W KC30021 TRACT 1

PNT	OFFSET/ DIST		STATION/ BEARING	ALIGNMENT
SVX0784	46.37	R	119+61.64	Milledgeville Road
	129.45		N 66°49'54.6" E	
KC30079	46.85	R	120+91.09	Milledgeville Road
	63.06		S 63°45'31.3" W	
KC30076	50.00	R	120+28.11	Milledgeville Road
	58.97		S 66°37'17.5" W	
KC30077	50.00	R	119+69.14	Milledgeville Road
	16.90		S 9°11'40.2" W	
KC30078	64.24	R	119+60.04	Milledgeville Road
	17.94		N 18°15'07.8" W	
SVX0784	46.37	R	119+61.64	Milledgeville Road

REQD R/W = 395.56 SF
REQD R/W = 0.009 ACRES

PARCEL 26 REQ'D R/W KC30023 TRACT 2

PNT	OFFSET/ DIST		STATION/ BEARING	ALIGNMENT
KC30086	47.00	R	121+32.15	Milledgeville Road
	8.94		N 66°49'54.6" E	
SVXD22831	47.03	R	121+41.09	Milledgeville Road
	13.07		S 29°30'59.1" E	
KC30087	60.03	R	121+42.49	Milledgeville Road
	16.63		N 61°49'32.2" W	
KC30086	47.00	R	121+32.15	Milledgeville Road

REQD R/W = 58.07 SF
REQD R/W = 0.001 ACRES
TOTAL REQ'D R/W TRACTS 1 & 2 = 435.6 SF
TOTAL REQ'D R/W TRACTS 1 & 2 = 0.01 AC

TOTAL REMAINDER = +/- 0.52 ACRES

DATE	REVISIONS	DATE	REVISIONS

STATE OF GEORGIA
DEPARTMENT OF TRANSPORTATION

RIGHT OF WAY MAP

PROJECT NO: STP00-0043-01(057
COUNTY: RICHMOND
LAND LOT NO: N/A
LAND DISTRICT: N/A
GMD 600
DATE 6/29/16 SH 35 OF 61

1/5/2009

PARCEL 26 REQ'D EASM'T. KC30266

PNT	OFFSET/ DIST		STATION/ BEARING	ALIGNMENT
KC30940	85.51	R	119+58.13	Milledgeville Road
	21.36		N 18°15'02.7" W	
KC30078	64.24	R	119+60.04	Milledgeville Road
	16.89		N 9°10'59.8" E	
KC30077	50.00	R	119+69.13	Milledgeville Road
	58.97		N 66°37'15.7" E	
KC30076	50.00	R	120+28.11	Milledgeville Road
	63.07		N 63°45'26.8" E	
KC30079	46.85	R	120+91.09	Milledgeville Road
	41.05		N 66°49'54.6" E	
KC30086	47.00	R	121+32.15	Milledgeville Road
	16.63		S 61°49'32.2" E	
KC30087	14.59	R	80+58.48	Albright Lane
	51.58		S 29°30'59.1" E	
KC31033	17.02	R	81+10.00	Albright Lane
	1.51		S 57°45'49.4" W	
KC31084	18.53	R	81+10.00	Albright Lane
	43.61		N 36°21'41.1" W	
KC31083	21.68	R	80+66.51	Albright Lane
	13.09		N 59°04'06.7" W	
KC31082	58.42	R	121+29.07	Milledgeville Road
	161.02		S 65°57'15.1" W	
KC31081	60.29	R	119+68.07	Milledgeville Road
	27.11		S 1°52'46.2" E	
KC30940	85.51	R	119+58.13	Milledgeville Road

REQD EASMT = 2205.41 SF
REQD EASMT = 0.051 ACRES

PARCEL 26 REQ'D DRWY. EASM'T. KC30739

PNT	OFFSET		STATION	ALIGNMENT
KC31081	60.29	R	119+68.07	Milledgeville Road
KC31082	58.42	R	121+29.07	Milledgeville Road
KC31083	69.05	R	121+36.71	Milledgeville Road
KC32711	85.52	R	121+40.51	Milledgeville Road
KC30940	85.51	R	119+58.13	Milledgeville Road
KC31081	60.29	R	119+68.07	Milledgeville Road

PARCEL 27 REQ'D R/W KC30024

PNT	OFFSET/ DIST		STATION/ BEARING	ALIGNMENT
SVXF1600	43.46	L	119+89.24	Milledgeville Road
	1.54		N 20°45'40.3" W	
KC30075	45.00	L	119+89.31	Milledgeville Road
	100.18		N 66°37'15.1" E	
KC30080	45.00	L	120+89.49	Milledgeville Road
	1.92		S 20°53'13.7" E	
SVXD22878	43.09	L	120+89.40	Milledgeville Road
	100.17		S 66°50'12.8" W	
SVXF1600	43.46	L	119+89.24	Milledgeville Road

REQD R/W = 172.82 SF
REQD R/W = 0.004 ACRES

REMAINDER = +/- .46 ACRES

PARCEL 27 REQ'D EASM'T. KC30267

PNT	OFFSET/ DIST		STATION/ BEARING	ALIGNMENT
KC30075	0.00	L	0+00.00	Milledgeville Road
	19.65		N 20°45'40.3" W	
KC31027	0.00	L	0+19.65	Milledgeville Road
	100.09		N 67°16'00.6" E	
KC31028	0.00	L	1+19.75	Milledgeville Road
	18.52		S 20°53'13.7" E	
KC30080	0.00	L	1+38.27	Milledgeville Road
	100.18		S 66°37'15.1" W	
KC30075	0.00	L	0+00.00	Milledgeville Road

REQD EASMT = 1909.91 SF
REQD EASMT = 0.044 ACRES

PARCEL 27 REQ'D DRWY. EASM'T. KC30740

PNT	OFFSET		STATION	ALIGNMENT
KC31027	64.63	L	119+90.20	Milledgeville Road
KC31929	80.06	L	119+90.91	Milledgeville Road
KC31930	80.06	L	120+91.01	Milledgeville Road
KC31028	63.50	L	120+90.29	Milledgeville Road
KC31027	64.63	L	119+90.20	Milledgeville Road

PARCEL 28 REQ'D R/W KC30022

PNT	OFFSET/ DIST		STATION/ BEARING	ALIGNMENT
SVXD22878	43.09	L	120+89.40	Milledgeville Road
	1.92		N 20°53'13.7" W	
KC30080	45.00	L	120+89.49	Milledgeville Road
	101.33		N 66°37'15.1" E	
KC30081	45.00	L	121+90.81	Milledgeville Road
	2.30		S 20°02'49.1" E	
SVXD22881	42.70	L	121+90.68	Milledgeville Road
	101.28		S 66°50'12.8" W	
SVXD22878	43.09	L	120+89.40	Milledgeville Road

REQD R/W = 213.24 SF
REQD R/W = 0.005 ACRES

REMAINDER = +/- 3.7 ACRES

PARCEL 28 REQ'D EASM'T. KC30268

PNT	OFFSET/ DIST		STATION/ BEARING	ALIGNMENT
KC30080	45.00	L	120+89.49	Milledgeville Road
	18.52		N 20°53'13.7" W	
KC31028	63.50	L	120+90.29	Milledgeville Road
	101.54		N 67°16'00.6" E	
KC31029	62.36	L	121+91.82	Milledgeville Road
	17.39		S 20°02'49.1" E	
KC30081	45.00	L	121+90.81	Milledgeville Road
	101.33		S 66°37'15.1" W	
KC30080	45.00	L	120+89.49	Milledgeville Road

REQD EASMT = 1819.39 SF
REQD EASMT = 0.042 ACRES

PARCEL 28 REQ'D DRWY. EASM'T. KC30741

PNT	OFFSET		STATION	ALIGNMENT
KC32712	62.89	L	121+44.29	Milledgeville Road
KC32713	78.87	L	121+44.29	Milledgeville Road
KC32714	78.87	L	121+92.78	Milledgeville Road
KC31029	62.36	L	121+91.82	Milledgeville Road
KC32712	62.89	L	121+44.29	Milledgeville Road

PARCEL 29 REQ'D R/W KC30269

PNT	OFFSET/ DIST		STATION/ BEARING	ALIGNMENT
SVXE65	13.96	R	80+45.36	Albright Lane
	44.59		N 66°54'44.6" E	
KC30088	30.06	L	80+52.44	Albright Lane
	22.30		S 0°10'59.2" W	
KC30089	18.10	L	80+71.27	Albright Lane
	28.75		S 30°37'52.5" E	
KC30398	17.30	L	81+00.01	Albright Lane
	33.85		S 57°48'08.9" W	
KC31036	16.55	R	81+00.00	Albright Lane
	54.70		N 29°30'59.1" W	
SVXE65	13.96	R	80+45.36	Albright Lane

REQD R/W = 1852.72 SF
REQD R/W = 0.043 ACRES

REMAINDER = +/- 0.98 ACRES

PARCEL 29 REQ'D EASM'T. KC30270

PNT	OFFSET/ DIST		STATION/ BEARING	ALIGNMENT
KC30088	30.06	L	80+52.44	Albright Lane
	129.94		N 66°49'54.6" E	
SVXF1601	47.68	R	123+15.60	Milledgeville Road
	3.82		S 29°48'43.9" E	
KC31037	51.47	R	123+16.03	Milledgeville Road
	4.30		S 68°24'23.5" W	
KC31088	51.34	R	123+11.73	Milledgeville Road
	130.05		S 64°30'44.6" W	
KC31087	24.83	L	80+60.66	Albright Lane
	35.07		S 32°59'28.8" E	
KC31086	25.30	L	80+95.73	Albright Lane
	16.65		S 1°09'58.8" E	
KC31085	16.71	L	81+10.00	Albright Lane
	33.73		S 57°45'49.4" W	
KC31033	17.02	R	81+10.00	Albright Lane
	10.02		N 29°30'59.1" W	
KC31036	16.55	R	81+00.00	Albright Lane
	33.85		N 57°48'08.9" E	
KC30398	17.30	L	81+00.01	Albright Lane
	28.75		N 30°37'52.5" W	
KC30089	18.10	L	80+71.27	Albright Lane
	22.30		N 0°10'59.2" E	
KC30088	30.06	L	80+52.44	Albright Lane

REQD EASMT = 1427.82 SF
REQD EASMT = 0.033 ACRES

PARCEL 29 REQ'D DRWY. EASM'T. KC30742

PNT	OFFSET		STATION	ALIGNMENT
KC32719	54.18	R	122+34.52	Milledgeville Road
KC31037	51.47	R	123+16.03	Milledgeville Road
KC32721	76.62	R	123+18.87	Milledgeville Road
KC32720	76.62	R	122+34.52	Milledgeville Road
KC32719	54.18	R	122+34.52	Milledgeville Road

PARCEL 30 REQ'D R/W KC30026

PNT	OFFSET/ DIST		STATION/ BEARING	ALIGNMENT
SVXD22881	42.70	L	121+90.68	Milledgeville Road
	2.30		N 20°02'49.1" W	
KC30081	45.00	L	121+90.81	Milledgeville Road
	48.67		N 66°37'15.1" E	
KC30093	45.00	L	122+39.48	Milledgeville Road
	2.48		S 20°56'02.6" E	
SVXD22879	42.52	L	122+39.38	Milledgeville Road
	48.70		S 66°50'12.8" W	
SVXD22881	42.70	L	121+90.68	Milledgeville Road

REQD R/W = 116.25 SF
REQD R/W = 0.003 ACRES

REMAINDER = +/- .15 ACRES

PARCEL 30 REQ'D EASM'T. KC30271

PNT	OFFSET/ DIST		STATION/ BEARING	ALIGNMENT
KC30081	45.00	L	121+90.81	Milledgeville Road
	17.39		N 20°02'49.1" W	
KC31029	62.36	L	121+91.82	Milledgeville Road
	48.38		N 67°16'00.6" E	
KC31030	61.81	L	122+40.20	Milledgeville Road
	16.83		S 20°56'02.6" E	
KC30093	45.00	L	122+39.48	Milledgeville Road
	48.67		S 66°37'15.1" W	
KC30081	45.00	L	121+90.81	Milledgeville Road

REQD EASMT = 829.37 SF
REQD EASMT = 0.019 ACRES

PARCEL 31 REQ'D R/W KC30752

PNT	OFFSET/ DIST		STATION/ BEARING	ALIGNMENT
SVXD22879	42.52	L	122+39.38	Milledgeville Road
	2.48		N 20°56'02.6" W	
KC30093	45.00	L	122+39.48	Milledgeville Road
	50.79		N 66°37'15.1" E	
KC30095	45.00	L	122+90.27	Milledgeville Road
	2.67		S 20°56'02.6" E	
SVXD22867	42.33	L	122+90.15	Milledgeville Road
	50.78		S 66°50'12.8" W	
SVXD22879	42.52	L	122+39.38	Milledgeville Road

REQD R/W = 130.78 SF
REQD R/W = 0.003 ACRES

REMAINDER = +/- .15 ACRES

PARCEL 31 REQ'D EASM'T. KC30272

PNT	OFFSET/ DIST		STATION/ BEARING	ALIGNMENT
KC30093	45.00	L	122+39.48	Milledgeville Road
	16.83		N 20°56'02.6" W	
KC31030	61.81	L	122+40.20	Milledgeville Road
	50.76		N 67°16'00.6" E	
KC31031	61.24	L	122+90.96	Milledgeville Road
	16.26		S 20°56'02.6" E	
KC30095	45.00	L	122+90.27	Milledgeville Road
	50.79		S 66°37'15.1" W	
KC30093	45.00	L	122+39.48	Milledgeville Road

REQD EASMT = 839.40 SF
REQD EASMT = 0.019 ACRES

DATE	REVISIONS	DATE	REVISIONS

STATE OF GEORGIA
DEPARTMENT OF TRANSPORTATION

RIGHT OF WAY MAP

PROJECT NO: STP00-0043-01(057
COUNTY: RICHMOND
LAND LOT NO: N/A
LAND DISTRICT: N/A
GMD 600
DATE 6/29/16 SH 36 OF 61

1/5/2009

PARCEL 31 REQ'D DRWY. EASM'T. KC30743

PNT	OFFSET		STATION	ALIGNMENT
KC32715	61.54	L	122+64.66	Milledgeville Road
KC32716	79.36	L	122+64.66	Milledgeville Road
KC32945	79.36	L	122+91.73	Milledgeville Road
KC31031	61.24	L	122+90.96	Milledgeville Road
KC32715	61.54	L	122+64.66	Milledgeville Road

PARCEL 32 REQ'D R/W KC30005

PNT	OFFSET/ DIST		STATION/ BEARING	ALIGNMENT
SVXD22867	42.33	L	122+90.15	Milledgeville Road
	2.67		N 20°56'02.6" W	
KC30095	45.00	L	122+90.27	Milledgeville Road
	99.53		N 66°37'15.1" E	
KC30096	45.00	L	123+89.80	Milledgeville Road
	3.05		S 20°51'47.6" E	
SVX0608	41.95	L	123+89.66	Milledgeville Road
	99.51		S 66°50'12.8" W	
SVXD22867	42.33	L	122+90.15	Milledgeville Road

REQD R/W = 284.49 SF
REQD R/W = 0.007 ACRES

REMAINDER = +/- 1.97 ACRES

PARCEL 32 REQ'D EASM'T. KC30273

PNT	OFFSET/ DIST		STATION/ BEARING	ALIGNMENT
KC30095	45.00	L	122+90.27	Milledgeville Road
	16.26		N 20°56'02.6" W	
KC31031	61.24	L	122+90.96	Milledgeville Road
	99.51		N 67°16'00.6" E	
KC31032	60.12	L	123+90.46	Milledgeville Road
	15.13		S 20°51'47.6" E	
KC30096	45.00	L	123+89.80	Milledgeville Road
	99.53		S 66°37'15.1" W	
KC30095	45.00	L	122+90.27	Milledgeville Road

REQD EASMT = 1560.93 SF
REQD EASMT = 0.036 ACRES

PARCEL 32 REQ'D DRWY. EASM'T. KC30744

PNT	OFFSET		STATION	ALIGNMENT
KC31031	61.24	L	122+90.96	Milledgeville Road
KC32945	79.36	L	122+91.73	Milledgeville Road
KC32717	79.36	L	123+14.66	Milledgeville Road
KC32718	60.97	L	123+14.66	Milledgeville Road
KC31031	61.24	L	122+90.96	Milledgeville Road

PARCEL 33 REQ'D EASM'T. KC30274

PNT	OFFSET/ DIST		STATION/ BEARING	ALIGNMENT
SVXF1601	47.68	R	123+15.60	Milledgeville Road
	93.15		N 66°49'54.6" E	
SVXD20765	48.02	R	124+08.75	Milledgeville Road
	6.42		S 30°34'38.5" E	
KC31101	54.39	R	124+09.55	Milledgeville Road
	93.57		S 68°24'23.5" W	
KC31037	51.47	R	123+16.03	Milledgeville Road
	3.82		N 29°48'43.9" W	
SVXF1601	47.68	R	123+15.60	Milledgeville Road

REQD EASMT = 473.38 SF
REQD EASMT = 0.011 ACRES

PARCEL 33 REQ'D DRWY. EASM'T. KC30745

PNT	OFFSET		STATION	ALIGNMENT
KC32722	51.96	R	123+31.68	Milledgeville Road
KC32725	54.16	R	124+02.13	Milledgeville Road
KC32724	79.81	R	123+92.00	Milledgeville Road
KC32723	79.81	R	123+49.61	Milledgeville Road
KC32722	51.96	R	123+31.68	Milledgeville Road

PARCEL 34 REQ'D R/W KC30027

PNT	OFFSET/ DIST		STATION/ BEARING	ALIGNMENT
SVX0858	32.05	L	123+89.57	Milledgeville Road
	12.95		N 22°20'55.0" W	
KC30096	45.00	L	123+89.80	Milledgeville Road
	96.40		N 66°37'23.2" E	
KC30097	44.99	L	124+86.19	Milledgeville Road
	85.30		N 63°43'56.4" E	
KC30098	49.29	L	125+71.38	Milledgeville Road
	73.91		N 25°22'45.7" E	
KC30099	42.00	L	46+06.10	Olive Road

ARC LENGTH = 80.410
CHORD BEAR = N 14°20'37.9" W
LNTH CHORD = 80.407
RADIUS = 2531.990
DEGREE = 2° 15' 46''

KC30100	42.00	L	46+85.17	Olive Road
	94.70		N 5°05'19.4" W	
KC30101	30.00	L	47+77.78	Olive Road
	31.47		N 10°57'10.5" W	
KC30102	30.01	L	48+08.88	Olive Road
	54.61		N 9°33'15.4" W	
KC30103	29.61	L	48+62.90	Olive Road

ARC LENGTH = 104.348
CHORD BEAR = S 11°44'04.0" E
LNTH CHORD = 104.344
RADIUS = 3501.809
DEGREE = 1° 38' 10''

SVXD22857	27.42	L	47+59.70	Olive Road
	210.61		S 13°57'31.0" E	
SVX0863	41.15	L	126+33.60	Milledgeville Road
	18.87		S 34°49'35.2" W	
SVX0862	31.21	L	126+17.56	Milledgeville Road
	228.00		S 66°49'54.6" W	
SVX0858	32.05	L	123+89.57	Milledgeville Road

REQD R/W = 7835.62 SF
REQD R/W = 0.180 ACRES

REMAINDER = +/- 5.3 ACRES

PARCEL 34 REQ'D EASM'T. KC30275 AREA 1

PNT	OFFSET/ DIST		STATION/ BEARING	ALIGNMENT
KC30096	45.00	L	123+89.80	Milledgeville Road
	15.13		N 20°51'47.6" W	
KC31032	60.12	L	123+90.46	Milledgeville Road
	82.14		N 67°16'00.6" E	
KC31091	59.19	L	124+72.60	Milledgeville Road
	19.57		S 82°37'00.5" E	
KC31092	49.18	L	124+89.42	Milledgeville Road
	28.40		N 65°24'07.0" E	
KC31093	49.79	L	125+17.82	Milledgeville Road
	16.13		N 26°17'41.8" E	
KC31094	60.22	L	125+30.11	Milledgeville Road
	57.05		N 63°46'10.5" E	
KC31095	63.06	L	125+87.09	Milledgeville Road
	20.88		S 25°23'04.8" W	
KC30098	49.29	L	125+71.38	Milledgeville Road
	85.29		S 63°44'01.9" W	
KC30097	45.00	L	124+86.20	Milledgeville Road
	96.40		S 66°37'15.1" W	
KC30096	45.00	L	123+89.80	Milledgeville Road

REQD EASMT = 2203.63 SF
REQD EASMT = 0.051 ACRES

PARCEL 34 REQ'D EASM'T. KC30276 AREA 2

PNT	OFFSET/ DIST		STATION/ BEARING	ALIGNMENT
KC31096	70.76	L	45+73.75	Olive Road
	46.73		N 6°09'57.3" E	
KC31097	53.50	L	46+16.12	Olive Road
	87.08		N 14°04'13.4" W	
KC31098	53.54	L	47+01.37	Olive Road
	240.54		N 5°12'10.5" W	
KC31099	30.68	L	49+37.98	Olive Road
	75.09		S 10°16'01.2" E	
KC30103	29.61	L	48+62.90	Olive Road
	54.61		S 9°33'15.4" E	
KC30102	30.01	L	48+08.88	Olive Road
	31.47		S 10°57'10.5" E	
KC30101	30.00	L	47+77.78	Olive Road
	94.70		S 5°05'19.4" E	
KC30100	42.00	L	46+85.17	Olive Road

ARC LENGTH = 80.410
CHORD BEAR = S 14°20'37.9" E
LNTH CHORD = 80.407
RADIUS = 2531.990
DEGREE = 2° 15' 46''

KC30099	42.00	L	46+06.10	Olive Road
	43.83		S 25°22'45.5" W	
KC31096	70.76	L	45+73.75	Olive Road

REQD EASMT = 3596.83 SF
REQD EASMT = 0.083 ACRES

PARCEL 34 REQ'D EASM'T. KC30401 AREA 3

PNT	OFFSET/ DIST		STATION/ BEARING	ALIGNMENT
KC31396	62.62	L	125+78.33	Milledgeville Road
	159.61		N 16°02'06.7" W	
KC31397	90.01	L	47+19.71	Olive Road
	39.39		N 73°43'14.6" E	
KC31398	50.70	L	47+22.16	Olive Road
	21.42		S 5°12'09.6" E	
KC31098	53.54	L	47+01.37	Olive Road
	87.08		S 14°04'13.4" E	
KC31097	53.50	L	46+16.12	Olive Road
	46.73		S 6°09'57.3" W	
KC31096	70.76	L	45+73.75	Olive Road
	9.20		S 25°23'03.8" W	
KC31095	63.06	L	125+87.09	Milledgeville Road
	8.77		S 63°46'15.4" W	
KC31396	62.62	L	125+78.33	Milledgeville Road

REQD EASMT = 4836.44 SF
REQD EASMT = 0.111 ACRES

TOTAL REQ'D EASM'T AREAS 1 , 2 , 3 = 10636.9 SF

PARCEL 34 REQ'D DRWY. EASM'T. KC30746 AREA 1

PNT	OFFSET		STATION	ALIGNMENT
KC31032	60.12	L	123+90.46	Milledgeville Road
KC32726	79.86	L	123+91.33	Milledgeville Road
KC32727	79.86	L	124+72.60	Milledgeville Road
KC31091	59.19	L	124+72.60	Milledgeville Road
KC31032	60.12	L	123+90.46	Milledgeville Road

PARCEL 34 REQ'D DRWY. EASM'T. KC30747 AREA 2

PNT	OFFSET		STATION	ALIGNMENT
KC31398	50.70	L	47+22.16	Olive Road
KC32731	62.34	L	47+21.43	Olive Road
KC32732	62.45	L	47+59.04	Olive Road
KC32733	46.12	L	47+59.03	Olive Road
KC31398	50.70	L	47+22.16	Olive Road

PARCEL 35 REQ'D R/W KC30028

PNT	OFFSET/ DIST		STATION/ BEARING	ALIGNMENT
SVX0611	37.85	R	124+15.10	Milledgeville Road
	192.59		N 66°53'24.3" E	
SVX0860	38.75	R	126+07.70	Milledgeville Road
	20.31		S 73°22'50.4" E	
SVX0861	51.81	R	126+23.26	Milledgeville Road
	163.95		S 21°45'48.8" E	
SVXD22816	25.18	L	42+96.44	Olive Road
	4.64		S 65°48'22.4" W	
KC30104	29.81	L	42+96.25	Olive Road
	24.92		N 22°14'41.7" W	
KC30106	30.00	L	43+21.17	Olive Road
	101.26		N 20°39'21.8" W	
KC30107	30.00	L	44+21.23	Olive Road
	44.51		N 64°08'35.2" W	
KC30108	55.99	R	125+90.24	Milledgeville Road
	111.64		S 66°37'12.5" W	
KC30109	56.00	R	124+78.61	Milledgeville Road
	60.32		S 77°07'30.0" W	
KC30110	45.00	R	124+19.30	Milledgeville Road
	3.66		S 66°37'40.2" W	
KC30111	45.00	R	124+15.64	Milledgeville Road
	7.17		N 27°40'36.0" W	
SVX0611	37.85	R	124+15.10	Milledgeville Road

REQD R/W = 4312.19 SF
REQD R/W = 0.099 ACRES

REMAINDER = +/- 0.73 ACRES

PARCEL 35 REQ'D EASM'T. KC30277 AREA 1

PNT	OFFSET/ DIST		STATION/ BEARING	ALIGNMENT
SVXD20765	48.02	R	124+08.75	Milledgeville Road
	7.12		N 66°49'54.6" E	
SVX0859	48.05	R	124+15.87	Milledgeville Road
	3.06		N 27°40'36.0" W	
KC30111	45.00	R	124+15.64	Milledgeville Road
	3.67		N 66°36'56.8" E	
KC30401	45.00	R	124+19.31	Milledgeville Road
	60.31		N 77°07'44.4" E	
KC30402	56.00	R	124+78.61	Milledgeville Road
	111.64		N 66°37'12.5" E	
KC30403	56.00	R	125+90.24	Milledgeville Road
	44.50		S 64°08'39.5" E	
KC30107	30.00	L	44+21.23	Olive Road
	101.26		S 20°39'21.8" E	
KC30106	30.00	L	43+21.17	Olive Road
	24.92		S 22°14'41.7" E	
KC30104	29.81	L	42+96.25	Olive Road
	12.21		S 65°48'22.4" W	
KC31100	42.01	L	42+95.74	Olive Road
	96.01		N 22°09'48.5" W	
KC31105	43.58	L	43+90.54	Olive Road
	47.43		N 28°51'44.2" W	
KC31104	51.15	L	44+36.49	Olive Road
	120.05		S 67°14'12.4" W	
KC31103	71.45	R	124+79.26	Milledgeville Road
	67.19		S 81°11'59.2" W	
KC30931	54.54	R	124+14.23	Milledgeville Road
	4.68		S 68°24'23.5" W	
KC31101	54.39	R	124+09.55	Milledgeville Road
	6.42		N 30°34'38.5" W	
SVXD20765	48.02	R	124+08.75	Milledgeville Road

REQD EASMT = 4691.31 SF
REQD EASMT = 0.108 ACRES

DATE	REVISIONS	DATE	REVISIONS

STATE OF GEORGIA
DEPARTMENT OF TRANSPORTATION

RIGHT OF WAY MAP

PROJECT NO: STP00-0043-01(057
COUNTY:RICHMOND
LAND LOT NO: N/A
LAND DISTRICT: N/A
GMD 600
DATE 6/29/16 SH 37 OF 61

1/5/2009

PARCEL 35 REQ'D EASM'T. KC30402 AREA 2

PNT	OFFSET/ DIST		STATION/ BEARING	ALIGNMENT
KC31102	54.54	R	124+14.23	Milledgeville Road
	67.19		N 81°11'59.2" E	
KC31103	71.45	R	124+79.26	Milledgeville Road
	120.05		N 67°14'12.4" E	
KC31104	72.74	R	125+99.30	Milledgeville Road
	47.43		S 28°51'44.2" E	
KC31105	43.58	L	43+90.54	Olive Road
	40.40		S 22°09'50.6" E	
KC31402	42.53	L	43+50.84	Olive Road
	118.93		S 67°25'14.8" W	
KC31401	158.68	R	124+84.06	Milledgeville Road
	26.27		N 28°56'35.4" W	
KC31400	132.54	R	124+81.51	Milledgeville Road
	57.98		S 65°00'08.2" W	
KC31399	134.18	R	124+23.55	Milledgeville Road
	80.19		N 30°03'34.6" W	
KC31102	54.54	R	124+14.23	Milledgeville Road

REQD EASMT = 14881.13 SF
REQD EASMT = 0.342 ACRES

TOTAL REQ'D EASM'T AREAS 1 & 2 = 19572.44 SF

PARCEL 35 REQ'D DRWY. EASM'T. KC30748

PNT	OFFSET		STATION	ALIGNMENT
KC31402	42.53	L	43+50.84	Olive Road
KC32730	42.09	L	43+09.24	Olive Road
KC32729	51.60	L	43+09.24	Olive Road
KC32728	51.49	L	43+50.62	Olive Road
KC31402	42.53	L	43+50.84	Olive Road

PARCEL 36 REQ'D R/W KC30029

PNT	OFFSET/ DIST		STATION/ BEARING	ALIGNMENT
SVX0867	30.93	L	126+94.56	Milledgeville Road
	17.20		N 58°42'21.1" W	
SVX0866	44.96	L	126+84.62	Milledgeville Road
	111.82		N 10°58'20.1" W	
KC30116	30.00	R	46+74.06	Olive Road
	59.25		S 14°22'35.0" E	
KC30114	30.00	R	46+14.09	Olive Road
	49.35		S 59°54'44.6" E	
KC30115	56.00	L	127+28.75	Milledgeville Road
	124.55		N 66°37'17.2" E	
KC30117	56.00	L	128+53.29	Milledgeville Road
	19.53		S 11°19'15.2" E	
SVXD22766	36.91	L	128+49.21	Milledgeville Road
	42.93		S 58°03'32.7" W	
SVX0868	30.51	L	128+06.76	Milledgeville Road
	112.20		S 66°49'54.6" W	
SVX0867	30.93	L	126+94.56	Milledgeville Road

REQD R/W = 4991.37 SF
REQD R/W = 0.115 ACRES

REMAINDER = +/- 0.76 ACRES

PARCEL 36 REQ'D EASM'T. KC30281

PNT	OFFSET/ DIST		STATION/ BEARING	ALIGNMENT
SVXD22768	31.71	R	48+08.48	Olive Road
	26.17		N 82°23'28.1" E	
KC31110	57.84	R	48+07.08	Olive Road
	7.74		S 6°10'55.7" E	
KC31116	57.23	R	47+99.18	Olive Road
	50.24		S 4°16'34.2" W	
KC31113	43.67	R	47+49.80	Olive Road
	136.08		S 14°53'55.5" E	
KC31114	46.90	R	46+11.22	Olive Road
	23.19		S 59°54'26.4" E	
KC31115	71.79	L	127+29.49	Milledgeville Road
	126.73		N 67°35'45.8" E	
KC31109	69.64	L	128+56.20	Milledgeville Road
	13.94		S 11°19'15.2" E	
KC30117	56.00	L	128+53.29	Milledgeville Road
	124.55		S 66°37'15.0" W	
KC30115	56.00	L	127+28.75	Milledgeville Road
	49.35		N 59°54'43.0" W	
KC30114	30.00	R	46+14.09	Olive Road
	59.25		N 14°22'35.0" W	
KC30116	30.00	R	46+74.06	Olive Road
	85.51		N 10°58'20.1" W	
SVXD22770	32.57	R	47+60.62	Olive Road
	47.25		N 12°11'41.5" W	
SVXD22768	31.71	R	48+08.48	Olive Road

REQD EASMT = 5350.64 SF
REQD EASMT = 0.123 ACRES

PARCEL 36 REQ'D DRWY. EASM'T. KC30749

PNT	OFFSET		STATION	ALIGNMENT
KC31114	46.90	R	46+11.22	Olive Road
KC31113	43.67	R	47+49.80	Olive Road
KC32734	57.70	R	47+49.80	Olive Road
KC32735	54.95	R	46+02.90	Olive Road
KC31114	46.90	R	46+11.22	Olive Road

PARCEL 37 REQ'D R/W KC30030

PNT	OFFSET/ DIST		STATION/ BEARING	ALIGNMENT
SVX0865	39.04	R	126+86.31	Milledgeville Road
	63.86		N 66°49'54.6" E	
SVXD22774	39.28	R	127+50.17	Milledgeville Road
	9.79		S 21°01'37.9" E	
KC30119	49.05	R	127+49.77	Milledgeville Road
	18.90		S 63°44'50.4" W	
KC30120	50.00	R	127+30.89	Milledgeville Road
	7.80		S 66°39'24.1" W	
KC30121	50.00	R	127+23.09	Milledgeville Road
	10.22		S 23°21'11.6" E	
KC30122	60.21	R	127+23.08	Milledgeville Road
	19.58		S 66°37'01.0" W	
KC30123	60.22	R	127+03.51	Milledgeville Road
	16.95		S 16°22'54.9" W	
KC30124	42.00	R	44+42.97	Olive Road

ARC LENGTH = 62.870
CHORD BEAR = S 19°44'47.2" E
LNTH CHORD = 62.868
RADIUS = 2447.990
DEGREE = 2° 20' 25''

KC30126	42.00	R	43+79.03	Olive Road
	17.35		S 66°51'19.1" W	
SVXD22771	24.66	R	43+78.21	Olive Road
	83.95		N 21°43'17.3" W	
SVX0864	52.00	R	126+73.76	Milledgeville Road
	18.03		N 20°42'30.7" E	
SVX0865	39.04	R	126+86.31	Milledgeville Road

REQD R/W = 2712.56 SF
REQD R/W = 0.062 ACRES

REMAINDER = +/- 0.10 ACRES

PARCEL 37 REQ'D EASM'T. KC30284 AREA 1

PNT	OFFSET/ DIST		STATION/ BEARING	ALIGNMENT
KC30124	42.00	R	44+42.97	Olive Road
	14.59		N 16°22'20.9" E	
KC31124	50.42	R	44+55.12	Olive Road
	70.58		S 22°54'34.3" E	
KC31123	54.55	R	43+83.14	Olive Road
	3.45		S 18°13'37.0" E	
KC31119	54.41	R	43+79.62	Olive Road
	12.43		S 66°51'19.1" W	
KC30126	42.00	R	43+79.03	Olive Road

ARC LENGTH = 62.870
CHORD BEAR = N 19°44'47.2" W
LNTH CHORD = 62.868
RADIUS = 2447.990
DEGREE = 2° 20' 25''

KC30124	42.00	R	44+42.97	Olive Road

REQD EASMT = 748.77 SF
REQD EASMT = 0.017 ACRES

PARCEL 37 REQ'D EASM'T. KC30457 AREA 2

PNT	OFFSET/ DIST		STATION/ BEARING	ALIGNMENT
KC31124	62.02	R	127+02.00	MLK Blvd
	2.35		N 16°20'14.1" E	
KC30123	60.22	R	127+03.50	MLK Blvd
	19.59		N 66°37'19.3" E	
KC30122	60.22	R	127+23.09	MLK Blvd
	10.21		N 23°22'57.8" W	
KC30121	50.00	R	127+23.09	MLK Blvd
	7.80		N 66°37'16.2" E	
KC30120	50.00	R	127+30.89	MLK Blvd
	18.90		N 63°45'00.4" E	
KC30119	49.05	R	127+49.77	MLK Blvd
	10.69		S 21°01'31.5" E	
KC31126	59.74	R	127+49.33	MLK Blvd
	16.41		S 58°00'44.6" W	
KC31125	62.20	R	127+33.10	MLK Blvd
	31.10		S 66°56'16.2" W	
KC31124	62.02	R	127+02.00	MLK Blvd

REQD EASMT = 348.60 SF
REQD EASMT = 0.008 ACRES

TOTAL REQ'D EASM'T AREAS 1 & 2 = 1097.37 SF

PARCEL 38 REQ'D R/W KC30031

PNT	OFFSET/ DIST		STATION/ BEARING	ALIGNMENT
SVXD22771	24.66	R	43+78.21	Olive Road
	17.35		N 66°51'19.1" E	
KC30126	42.00	R	43+79.03	Olive Road

ARC LENGTH = 58.267
CHORD BEAR = S 21°09'24.5" E
LNTH CHORD = 58.266
RADIUS = 2447.990
DEGREE = 2° 20' 25''

KC30127	42.00	R	43+19.78	Olive Road
	55.52		S 8°19'03.3" E	
KC30125	29.04	R	42+65.80	Olive Road
	3.91		S 65°53'17.7" W	
SVXD22801	25.14	R	42+65.64	Olive Road
	112.00		N 21°43'17.3" W	
SVXD22771	24.66	R	43+78.21	Olive Road

REQD R/W = 1542.38 SF
REQD R/W = 0.035 ACRES

REMAINDER = +/- 0.15 ACRES

PARCEL 38 REQ'D EASM'T. KC30283

PNT	OFFSET/ DIST		STATION/ BEARING	ALIGNMENT
KC30126	42.00	R	43+79.03	Olive Road
	12.43		N 66°51'19.1" E	
KC31119	54.41	R	43+79.62	Olive Road
	41.42		S 18°13'37.0" E	
KC31122	52.45	R	43+37.34	Olive Road
	71.41		S 13°34'14.0" E	
KC31120	42.26	R	42+66.33	Olive Road
	13.23		S 65°53'17.7" W	
KC30125	29.04	R	42+65.80	Olive Road
	55.52		N 8°19'03.3" W	
KC30127	42.00	R	43+19.78	Olive Road

ARC LENGTH = 58.267
CHORD BEAR = N 21°09'24.5" W
LNTH CHORD = 58.266
RADIUS = 2447.990
DEGREE = 2° 20' 25''

KC30126	42.00	R	43+79.03	Olive Road

REQD EASMT = 1199.72 SF
REQD EASMT = 0.028 ACRES

PARCEL 38 REQ'D DRWY. EASM'T. KC30750

PNT	OFFSET		STATION	ALIGNMENT
KC32736	50.39	R	43+22.49	Olive Road
KC32737	59.42	R	43+22.66	Olive Road
KC32946	59.42	R	42+67.02	Olive Road
KC31120	42.26	R	42+66.33	Olive Road
KC32736	50.39	R	43+22.49	Olive Road

PARCEL 38A REQ'D R/W KC30103

PNT	OFFSET/ DIST		STATION/ BEARING	ALIGNMENT
SVXD22801	25.14	R	42+65.64	Olive Road
	3.91		N 65°53'17.7" E	
KC30125	29.04	R	42+65.80	Olive Road
	16.84		S 8°18'51.2" E	
KC30682	25.11	R	42+49.42	Olive Road
	16.22		N 21°43'17.3" W	
SVXD22801	25.14	R	42+65.64	Olive Road

REQD R/W = 31.68 SF
REQD R/W = 0.001 ACRES

REMAINDER = +/- 0.01 ACRES

PARCEL 38A REQ'D EASM'T. KC30282

PNT	OFFSET/ DIST		STATION/ BEARING	ALIGNMENT
KC30125	29.04	R	42+65.80	Olive Road
	13.23		N 65°53'17.7" E	
KC31120	42.26	R	42+66.33	Olive Road
	29.78		S 13°34'14.0" E	
KC31121	38.00	R	42+36.86	Olive Road
	12.90		S 67°15'30.6" W	
SVXD22923	25.09	R	42+36.65	Olive Road
	12.77		N 21°43'17.3" W	
KC30682	25.11	R	42+49.42	Olive Road
	16.84		N 8°18'51.2" W	
KC30125	29.04	R	42+65.80	Olive Road

REQD EASMT = 406.30 SF
REQD EASMT = 0.009 ACRES

PARCEL 38A REQ'D DRWY. EASM'T. KC30751

PNT	OFFSET		STATION	ALIGNMENT
KC31120	42.26	R	42+66.33	Olive Road
KC32946	59.42	R	42+67.02	Olive Road
KC32738	59.42	R	42+51.06	Olive Road
KC32739	40.05	R	42+51.06	Olive Road
KC31120	42.26	R	42+66.33	Olive Road

DATE	REVISIONS	DATE	REVISIONS

STATE OF GEORGIA
DEPARTMENT OF TRANSPORTATION

RIGHT OF WAY MAP

PROJECT NO: STP00-0043-01(057
COUNTY:RICHMOND
LAND LOT NO: N/A
LAND DISTRICT: N/A
GMD 600
DATE 6/29/16 SH 38 OF 61

1/5/2009

PARCEL 39 REQ'D R/W KC30032

PNT	OFFSET/ DIST		STATION/ BEARING	ALIGNMENT
SVXD22774	39.28	R	127+50.17	MLK Blvd
	56.34		N 66°49'54.6" E	
SVX0870	39.49	R	128+06.50	MLK Blvd
	6.72		S 25°41'18.4" E	
KC30118	46.20	R	128+06.78	MLK Blvd
	57.08		S 63°45'00.4" W	
KC30119	49.05	R	127+49.77	MLK Blvd
	9.79		N 21°01'37.9" W	
SVXD22774	39.28	R	127+50.17	MLK Blvd

REQD R/W = 467.11 SF
REQD R/W = 0.011 ACRES

REMAINDER = +/- 0.32 ACRES

PARCEL 39 REQ'D EASM'T. KC30285

PNT	OFFSET/ DIST		STATION/ BEARING	ALIGNMENT
KC30119	49.05	R	127+49.77	MLK Blvd
	57.08		N 63°45'00.4" E	
KC30118	46.20	R	128+06.78	MLK Blvd
	3.34		S 25°41'18.4" E	
SVX0618	49.54	R	128+06.91	MLK Blvd
	12.85		N 66°49'21.1" E	
SVXD22776	49.58	R	128+19.76	MLK Blvd
	17.71		S 21°01'36.9" E	
KC31129	67.28	R	128+19.03	MLK Blvd
	34.76		S 66°08'56.4" W	
KC31128	67.56	R	127+84.27	MLK Blvd
	7.87		N 23°26'57.1" W	
KC31127	59.70	R	127+84.26	MLK Blvd
	34.94		S 66°33'20.5" W	
KC31126	59.74	R	127+49.33	MLK Blvd
	10.69		N 21°01'31.5" W	
KC30119	49.05	R	127+49.77	MLK Blvd

REQD EASMT = 1090.69 SF
REQD EASMT = 0.025 ACRES

PARCEL 39 REQ'D DRWY. EASM'T. KC30754

PNT	OFFSET		STATION	ALIGNMENT
KC31128	67.56	R	127+84.27	MLK Blvd
KC31129	67.28	R	128+19.03	MLK Blvd
KC32947	85.56	R	128+18.28	MLK Blvd
KC32740	85.56	R	127+84.27	MLK Blvd
KC31128	67.56	R	127+84.27	MLK Blvd

PARCEL 40 REQ'D EASM'T. KC30286

PNT	OFFSET/ DIST		STATION/ BEARING	ALIGNMENT
SVXD22776	49.58	R	128+19.76	MLK Blvd
	92.24		N 66°49'21.1" E	
SVXD22784	49.91	R	129+11.99	MLK Blvd
	10.71		S 24°45'51.4" E	
KC31130	60.61	R	129+12.25	MLK Blvd
	93.46		S 62°31'46.7" W	
KC31129	67.28	R	128+19.03	MLK Blvd
	17.71		N 21°01'36.9" W	
SVXD22776	49.58	R	128+19.76	MLK Blvd

REQD EASMT = 1316.09 SF
REQD EASMT = 0.030 ACRES

PARCEL 40 REQ'D DRWY. EASM'T. KC30753

PNT	OFFSET		STATION	ALIGNMENT
KC31129	67.28	R	128+19.03	MLK Blvd
KC32742	65.40	R	128+45.27	MLK Blvd
KC32741	85.56	R	128+45.27	MLK Blvd
KC32947	85.56	R	128+18.28	MLK Blvd
KC31129	67.28	R	128+19.03	MLK Blvd

PARCEL 41 REQ'D R/W KC30033

PNT	OFFSET/ DIST		STATION/ BEARING	ALIGNMENT
SVXD22766	36.91	L	128+49.21	MLK Blvd
	19.53		N 11°19'15.2" W	
KC30117	56.00	L	128+53.29	MLK Blvd
	116.51		N 66°37'23.4" E	
KC30130	55.99	L	129+69.80	MLK Blvd
	184.97		N 70°01'40.8" E	
KC30131	45.00	L	131+54.45	MLK Blvd
	92.89		N 66°37'20.0" E	
KC30129	45.00	L	132+47.34	MLK Blvd
	6.10		S 13°33'06.0" E	
SC6585	38.98	L	132+46.30	MLK Blvd
	55.00		S 66°43'32.7" W	
SVX0871	39.08	L	131+91.30	MLK Blvd
	221.34		S 66°51'28.2" W	
SVXD22765	40.00	L	129+69.96	MLK Blvd
	98.36		S 66°46'52.1" W	
SVX0869	40.28	L	128+71.60	MLK Blvd
	22.64		S 58°03'32.7" W	
SVXD22766	36.91	L	128+49.21	MLK Blvd

REQD R/W = 4463.41 SF
REQD R/W = 0.102 ACRES

REMAINDER = +/- 6.3 ACRES

PARCEL 41 REQ'D EASM'T. KC30280 AREA 1

PNT	OFFSET/ DIST		STATION/ BEARING	ALIGNMENT
SVXD22768	31.71	R	48+08.48	Olive Road

ARC LENGTH = 100.952
CHORD BEAR = N 10°57'40.7" W
LNTH CHORD = 100.949
RADIUS = 3441.833
DEGREE = 1° 39' 52''

KC31111	29.53	R	49+10.03	Olive Road
	60.56		S 40°59'32.8" E	
KC31112	61.22	R	48+58.41	Olive Road
	50.22		S 6°10'55.7" E	
KC31110	57.84	R	48+07.08	Olive Road
	26.17		S 82°23'28.1" W	
SVXD22768	31.71	R	48+08.48	Olive Road

REQD EASMT = 2211.79 SF
REQD EASMT = 0.051 ACRES

PARCEL 41 REQ'D EASM'T. KC30287 AREA 2

PNT	OFFSET/ DIST		STATION/ BEARING	ALIGNMENT
KC30117	56.00	L	128+53.29	MLK Blvd
	13.94		N 11°19'15.2" W	
KC31109	69.64	L	128+56.20	MLK Blvd
	43.81		N 67°35'45.8" E	
KC31135	68.89	L	129+00.01	MLK Blvd
	54.99		N 50°28'14.1" E	
KC31136	84.19	L	129+52.83	MLK Blvd
	224.65		N 73°48'27.9" E	
KC31137	56.08	L	131+75.71	MLK Blvd
	73.59		N 66°25'32.3" E	
KC31144	56.33	L	132+49.30	MLK Blvd
	11.50		S 13°33'06.0" E	
KC30129	45.00	L	132+47.34	MLK Blvd
	92.88		S 66°37'14.4" W	
KC30131	45.00	L	131+54.46	MLK Blvd
	184.98		S 70°01'48.4" W	
KC30130	56.00	L	129+69.80	MLK Blvd
	116.51		S 66°37'15.0" W	
KC30117	56.00	L	128+53.29	MLK Blvd
	13.94		N 11°19'15.2" W	

REQD EASMT = 6898.96 SF
REQD EASMT = 0.158 ACRES

PARCEL 41 REQ'D EASM'T. KC30403 AREA 3

PNT	OFFSET/ DIST		STATION/ BEARING	ALIGNMENT
KC31403	69.05	L	128+90.66	MLK Blvd
	18.00		N 22°20'22.0" W	
KC31404	87.04	L	128+90.98	MLK Blvd
	95.92		N 66°26'23.3" E	
KC31405	87.34	L	129+86.90	MLK Blvd
	7.45		S 22°53'03.9" E	
KC31406	79.90	L	129+86.84	MLK Blvd
	34.28		S 73°48'28.8" W	
KC31136	84.19	L	129+52.83	MLK Blvd
	54.99		S 50°28'14.1" W	
KC31135	68.89	L	129+00.01	MLK Blvd
	9.35		S 67°35'40.3" W	
KC31403	69.05	L	128+90.66	MLK Blvd

REQD EASMT = 905.64 SF
REQD EASMT = 0.021 ACRES

TOTAL REQ'D EASM'T AREAS 1 , 2 , 3 = 10016.39 SF

PARCEL 42 REQ'D EASM'T. KC30288 AREA 1

PNT	OFFSET/ DIST		STATION/ BEARING	ALIGNMENT
SVXD22784	49.91	R	129+11.99	MLK Blvd
	43.81		N 66°49'21.3" E	
KC31132	50.06	R	129+55.80	MLK Blvd
	10.39		S 21°16'00.4" E	
KC31131	60.44	R	129+55.42	MLK Blvd
	43.17		S 66°23'49.5" W	
KC31130	60.61	R	129+12.25	MLK Blvd
	10.71		N 24°45'51.4" W	
SVXD22784	49.91	R	129+11.99	MLK Blvd

REQD EASMT = 458.48 SF
REQD EASMT = 0.011 ACRES

PARCEL 42 REQ'D EASM'T. KC30289 AREA 2

PNT	OFFSET/ DIST		STATION/ BEARING	ALIGNMENT
KC31133	0.00	L	-0+00.00	MLK Blvd
	7.05		N 66°49'20.0" E	
SVXD22781	0.00	L	0+07.05	MLK Blvd
	9.93		S 24°39'38.7" E	
KC31139	0.00	L	0+16.97	MLK Blvd
	7.63		S 66°23'48.7" W	
KC31134	0.00	L	0+24.60	MLK Blvd
	9.98		N 21°18'25.1" W	
KC31133	0.00	L	-0+00.00	MLK Blvd

REQD EASMT = 73.00 SF
REQD EASMT = 0.002 ACRES

TOTAL REQ'D EASM'T AREAS 1 & 2 = 531.48 SF

PARCEL 42 REQ'D DRWY. EASM'T. KC30755

PNT	OFFSET		STATION	ALIGNMENT
KC31130	60.61	R	129+12.25	MLK Blvd
KC31131	60.44	R	129+55.42	MLK Blvd
KC32744	86.32	R	129+55.47	MLK Blvd
KC33521	86.37	R	129+31.30	MLK Blvd
KC33522	74.16	R	129+31.29	MLK Blvd
KC33523	74.15	R	129+18.86	MLK Blvd
KC33524	86.39	R	129+18.88	MLK Blvd
KC32743	86.32	R	129+12.81	MLK Blvd
KC31130	60.61	R	129+12.25	MLK Blvd

PARCEL 43 REQ'D EASM'T. KC30291

PNT	OFFSET/ DIST		STATION/ BEARING	ALIGNMENT
SVXD22781	50.28	R	130+17.02	MLK Blvd
	49.80		N 66°49'21.1" E	
SVXD22779	50.45	R	130+66.82	MLK Blvd
	9.56		S 24°39'38.7" E	
KC31138	60.00	R	130+67.03	MLK Blvd
	49.79		S 66°23'48.7" W	
KC31139	60.20	R	130+17.24	MLK Blvd
	9.93		N 24°39'38.7" W	
SVXD22781	50.28	R	130+17.02	MLK Blvd

REQD EASMT = 484.92 SF
REQD EASMT = 0.011 ACRES

PARCEL 44 REQ'D EASM'T. KC30290

PNT	OFFSET/ DIST		STATION/ BEARING	ALIGNMENT
SVXD22779	50.45	R	130+66.82	MLK Blvd
	50.35		N 66°49'21.1" E	
SC6601	50.63	R	131+17.17	MLK Blvd
	9.18		S 24°39'38.7" E	
KC31141	59.81	R	131+17.37	MLK Blvd
	50.34		S 66°23'48.7" W	
KC31138	60.00	R	130+67.03	MLK Blvd
	9.56		N 24°39'38.7" W	
SVXD22779	50.45	R	130+66.82	MLK Blvd

REQD EASMT = 471.55 SF
REQD EASMT = 0.011 ACRES

PARCEL 44 REQ'D DRWY. EASM'T. KC30756

PNT	OFFSET		STATION	ALIGNMENT
KC32745	59.91	R	130+92.17	MLK Blvd
KC31141	59.81	R	131+17.37	MLK Blvd
KC32948	85.56	R	131+17.95	MLK Blvd
KC32746	85.56	R	130+92.17	MLK Blvd
KC32745	59.91	R	130+92.17	MLK Blvd

DATE	REVISIONS	DATE	REVISIONS

STATE OF GEORGIA
DEPARTMENT OF TRANSPORTATION

RIGHT OF WAY MAP

PROJECT NO: STP00-0043-01(057
COUNTY:RICHMOND
LAND LOT NO: N/A
LAND DISTRICT: N/A
GMD 600
DATE 6/29/16 SH 39 OF 61

1/5/2009

PARCEL 45 REQ'D EASM'T. KC30292

PNT	OFFSET/ DIST		STATION/ BEARING	ALIGNMENT
SC6601	50.63	R	131+17.17	MLK Blvd
	76.00		N 66°49'21.1" E	
SVX0872	50.90	R	131+93.16	MLK Blvd
	74.02		N 66°43'02.9" E	
SVX0620	51.02	R	132+67.19	MLK Blvd
	8.22		S 19°36'57.7" E	
KC31140	59.22	R	132+66.65	MLK Blvd
	149.27		S 66°23'48.7" W	
KC31141	59.81	R	131+17.37	MLK Blvd
	9.18		N 24°39'38.7" W	
SC6601	50.63	R	131+17.17	MLK Blvd

REQD EASMT = 1295.47 SF
REQD EASMT = 0.030 ACRES

PARCEL 47 REQ'D EASM'T. KC30295

PNT	OFFSET/ DIST		STATION/ BEARING	ALIGNMENT
SVX0620	51.01	R	132+66.71	MLK Blvd
	159.95		N 66°17'44.0" E	
SC6594	50.10	R	134+26.65	MLK Blvd
	8.79		S 38°22'45.0" E	
KC31143	58.59	R	134+28.93	MLK Blvd
	162.28		S 66°23'48.7" W	
KC31140	59.22	R	132+66.65	MLK Blvd
	8.21		N 22°57'39.4" W	
SVX0620	51.01	R	132+66.71	MLK Blvd

REQD EASMT = 1346.08 SF
REQD EASMT = 0.031 ACRES

PARCEL 49 REQ'D EASM'T. KC30296 AREA 1

PNT	OFFSET/ DIST		STATION/ BEARING	ALIGNMENT
SC6594	50.10	R	134+26.65	MLK Blvd
	91.19		N 65°51'36.1" E	
KC31142	48.89	R	135+17.83	MLK Blvd
	9.35		S 24°30'04.5" E	
KC31159	58.24	R	135+18.01	MLK Blvd
	89.09		S 66°23'48.7" W	
KC31143	58.59	R	134+28.93	MLK Blvd
	8.79		N 38°22'45.0" W	
SC6594	50.10	R	134+26.65	MLK Blvd

REQD EASMT = 804.74 SF
REQD EASMT = 0.018 ACRES

PARCEL 50 REQ'D EASM'T. KC30298

PNT	OFFSET/ DIST		STATION/ BEARING	ALIGNMENT
KC30135	45.00	L	134+32.92	MLK Blvd
	11.96		N 24°08'01.0" W	
KC31146	56.96	L	134+32.76	MLK Blvd
	94.88		N 66°25'32.3" E	
KC31147	57.28	L	135+27.64	MLK Blvd
	12.28		S 24°08'01.3" E	
KC30113	45.00	L	135+27.80	MLK Blvd
	94.88		S 66°37'14.4" W	
KC30135	45.00	L	134+32.92	MLK Blvd

REQD EASMT = 1149.79 SF
REQD EASMT = 0.026 ACRES

PARCEL 45 REQ'D DRWY. EASM'T. KC30757

PNT	OFFSET		STATION	ALIGNMENT
KC31141	59.81	R	131+17.37	MLK Blvd
KC32748	59.71	R	131+42.17	MLK Blvd
KC32747	85.56	R	131+42.17	MLK Blvd
KC32948	85.56	R	131+17.95	MLK Blvd
KC31141	59.81	R	131+17.37	MLK Blvd

PARCEL 47 REQ'D DRWY. EASM'T. KC30758

PNT	OFFSET		STATION	ALIGNMENT
KC32749	58.82	R	133+69.83	MLK Blvd
KC31143	58.59	R	134+28.93	MLK Blvd
KC32949	77.11	R	134+33.89	MLK Blvd
KC32750	77.11	R	133+69.83	MLK Blvd
KC32749	58.82	R	133+69.83	MLK Blvd

PARCEL 49 REQ'D EASM'T. KC30297 AREA 2

PNT	OFFSET/ DIST		STATION/ BEARING	ALIGNMENT
KC31161	48.14	R	135+61.50	MLK Blvd
	18.50		N 65°31'01.3" E	
SC6337	47.78	R	135+79.99	MLK Blvd
	7.42		S 55°52'23.9" E	
KC31153	54.04	R	135+83.98	MLK Blvd
	1.68		S 66°32'40.1" W	
KC31170	54.04	R	135+82.30	MLK Blvd
	5.87		S 56°07'43.1" E	
KC31171	58.98	R	135+85.48	MLK Blvd
	23.77		S 66°23'48.7" W	
KC31160	59.07	R	135+61.72	MLK Blvd
	10.94		N 24°31'44.1" W	
KC31161	48.14	R	135+61.50	MLK Blvd

REQD EASMT = 235.54 SF
REQD EASMT = 0.005 ACRES
TOTAL REQ'D EASM'T AREAS 1 & 2 = 1040.28 SF

PARCEL 51 REQ'D R/W KC30037

PNT	OFFSET/ DIST		STATION/ BEARING	ALIGNMENT
SC6376	42.01	L	135+68.07	MLK Blvd
	2.99		N 24°08'01.0" W	
KC30136	45.00	L	135+68.03	MLK Blvd
	69.08		N 66°37'14.8" E	
KC30138	45.00	L	136+37.11	MLK Blvd
	1.54		S 16°08'12.3" E	
SC16864	43.47	L	136+36.91	MLK Blvd
	68.86		S 65°24'05.5" W	
SC6376	42.01	L	135+68.07	MLK Blvd

REQD R/W = 155.84 SF
REQD R/W = 0.004 ACRES

REMAINDER = +/- 0.58 ACRES

PARCEL 46 REQ'D R/W KC30034

PNT	OFFSET/ DIST		STATION/ BEARING	ALIGNMENT
SC6585	38.98	L	132+46.30	MLK Blvd
	6.10		N 13°33'06.0" W	
KC30129	45.00	L	132+47.34	MLK Blvd
	85.44		N 66°37'14.4" E	
KC30133	45.00	L	133+32.78	MLK Blvd
	5.82		S 24°08'01.0" E	
SC16863	39.18	L	133+32.86	MLK Blvd
	86.56		S 66°29'34.5" W	
SC6585	38.98	L	132+46.30	MLK Blvd

REQD R/W = 508.97 SF
REQD R/W = 0.012 ACRES

REMAINDER = +/- 0.29 ACRES

PARCEL 48 REQ'D R/W KC30035

PNT	OFFSET/ DIST		STATION/ BEARING	ALIGNMENT
SC16863	39.18	L	133+32.86	MLK Blvd
	5.82		N 24°08'01.0" W	
KC30133	45.00	L	133+32.78	MLK Blvd
	100.13		N 66°37'14.4" E	
KC30135	45.00	L	134+32.92	MLK Blvd
	5.03		S 24°08'01.0" E	
SC6066	39.97	L	134+32.98	MLK Blvd
	100.13		S 66°10'02.5" W	
SC16863	39.18	L	133+32.86	MLK Blvd

REQD R/W = 543.34 SF
REQD R/W = 0.012 ACRES

REMAINDER = +/- 0.43 ACRES

PARCEL 49 REQ'D DRWY. EASM'T. KC30759

PNT	OFFSET		STATION	ALIGNMENT
KC31143	58.59	R	134+28.93	MLK Blvd
KC31159	58.24	R	135+18.01	MLK Blvd
KC32753	69.36	R	135+18.23	MLK Blvd
KC32752	69.36	R	134+55.84	MLK Blvd
KC32751	77.11	R	134+55.84	MLK Blvd
KC32949	77.11	R	134+33.89	MLK Blvd
KC31143	58.59	R	134+28.93	MLK Blvd

PARCEL 51 REQ'D EASM'T. KC30299

PNT	OFFSET/ DIST		STATION/ BEARING	ALIGNMENT
KC30136	45.00	L	135+68.03	MLK Blvd
	12.87		N 24°08'01.0" W	
KC31148	57.87	L	135+67.86	MLK Blvd
	71.02		N 65°46'37.9" E	
KC31152	58.92	L	136+38.88	MLK Blvd
	14.03		S 16°08'12.3" E	
KC30138	45.00	L	136+37.11	MLK Blvd
	69.08		S 66°37'14.8" W	
KC30136	45.00	L	135+68.03	MLK Blvd

REQD EASMT = 937.79 SF
REQD EASMT = 0.022 ACRES

PARCEL 46 REQ'D EASM'T. KC30293

PNT	OFFSET/ DIST		STATION/ BEARING	ALIGNMENT
KC30129	45.00	L	132+47.34	MLK Blvd
	11.50		N 13°33'06.0" W	
KC31144	56.33	L	132+49.30	MLK Blvd
KC31145	56.61	L	133+32.63	MLK Blvd
	11.62		S 24°08'01.0" E	
KC30133	45.00	L	133+32.78	MLK Blvd
	85.44		S 66°37'14.4" W	
KC30129	45.00	L	132+47.34	MLK Blvd
	11.50		N 13°33'06.0" W	

REQD EASMT = 968.08 SF
REQD EASMT = 0.022 ACRES

PARCEL 48 REQ'D EASM'T. KC30294

PNT	OFFSET/ DIST		STATION/ BEARING	ALIGNMENT
KC30133	45.00	L	133+32.78	MLK Blvd
	11.62		N 24°08'01.0" W	
KC31145	56.61	L	133+32.63	MLK Blvd
KC31146	56.96	L	134+32.76	MLK Blvd
	11.96		S 24°08'01.0" E	
KC30135	45.00	L	134+32.92	MLK Blvd
	100.13		S 66°37'14.4" W	
KC30133	45.00	L	133+32.78	MLK Blvd

REQD EASMT = 1180.18 SF
REQD EASMT = 0.027 ACRES

PARCEL 50 REQ'D R/W KC30036

PNT	OFFSET/ DIST		STATION/ BEARING	ALIGNMENT
SC6066	39.97	L	134+32.98	MLK Blvd
	5.03		N 24°08'01.0" W	
KC30135	45.00	L	134+32.92	MLK Blvd
	94.88		N 66°37'14.4" E	
KC30113	45.00	L	135+27.80	MLK Blvd
	3.72		S 24°08'01.4" E	
SC6586	41.28	L	135+27.85	MLK Blvd
	94.88		S 65°49'38.4" W	
SC6066	39.97	L	134+32.98	MLK Blvd

REQD R/W = 414.95 SF
REQD R/W = 0.010 ACRES

REMAINDER = +/- 1.1 ACRES

PARCEL 52 REQ'D R/W KC30038

PNT	OFFSET/ DIST		STATION/ BEARING	ALIGNMENT
KC30145	45.10	R	136+94.98	MLK Blvd
	39.06		N 65°01'10.4" E	
SVX0876	44.01	R	137+34.03	MLK Blvd
	0.99		S 26°40'14.1" E	
KC30146	45.00	R	137+34.08	MLK Blvd
	29.11		S 66°36'46.6" W	
KC30144	45.00	R	137+04.98	MLK Blvd
	5.28		S 23°18'45.2" E	
KC30143	50.29	R	137+04.97	MLK Blvd
	10.00		S 66°39'57.5" W	
KC30142	50.28	R	136+94.97	MLK Blvd
	5.18		N 23°17'31.5" W	
KC30145	45.10	R	136+94.98	MLK Blvd

REQD R/W = 70.24 SF
REQD R/W = 0.002 ACRES

REMAINDER = +/- 0.36 ACRES

DATE	REVISIONS	DATE	REVISIONS

STATE OF GEORGIA
DEPARTMENT OF TRANSPORTATION

RIGHT OF WAY MAP

PROJECT NO: STP00-0043-01(057
COUNTY: RICHMOND
LAND LOT NO: N/A
LAND DISTRICT: N/A
GMD 600
DATE 6/29/16 SH 40 OF 61

1/5/2009

PARCEL 52 REQ'D EASM'T. KC30300

PNT	OFFSET/ DIST	STATION/ BEARING	ALIGNMENT
SC6337	47.78 R	135+79.99	MLK Blvd
	115.02	N 65°17'12.4" E	
KC30145	45.10 R	136+94.98	MLK Blvd
	5.17	S 23°19'32.0" E	
KC30422	50.28 R	136+94.97	MLK Blvd
	10.00	N 66°40'13.8" E	
KC30423	50.28 R	137+04.97	MLK Blvd
	5.28	N 23°19'26.0" W	
KC30424	45.00 R	137+04.98	MLK Blvd
	29.10	N 66°37'13.5" E	
KC30146	45.00 R	137+34.08	MLK Blvd
	8.85	S 26°40'14.1" E	
KC31154	53.84 R	137+34.59	MLK Blvd
	150.61	S 66°32'40.1" W	
KC31153	54.04 R	135+83.98	MLK Blvd
	7.42	N 55°52'23.9" W	
SC6337	47.78 R	135+79.99	MLK Blvd

REQD EASMT = 1148.87 SF
REQD EASMT = 0.026 ACRES

PARCEL 52 REQ'D DRWY. EASM'T. KC30761

PNT	OFFSET	STATION	ALIGNMENT
KC32754	53.93 R	136+61.39	MLK Blvd
KC32757	53.86 R	137+16.65	MLK Blvd
KC32756	73.43 R	137+16.65	MLK Blvd
KC32755	73.43 R	136+61.39	MLK Blvd
KC32754	53.93 R	136+61.39	MLK Blvd

PARCEL 53 REQ'D R/W KC30039

PNT	OFFSET/ DIST	STATION/ BEARING	ALIGNMENT
SC16864	43.47 L	136+36.91	MLK Blvd
	1.54	N 16°08'12.3" W	
KC30138	45.00 L	136+37.11	MLK Blvd
	57.96	N 66°37'20.4" E	
KC30147	45.00 L	136+95.07	MLK Blvd
	6.05	N 23°23'06.8" W	
KC30148	51.04 L	136+95.06	MLK Blvd
	10.00	N 66°39'57.5" E	
KC30149	51.04 L	137+05.06	MLK Blvd
	5.83	S 23°22'18.1" E	
KC30139	45.21 L	137+05.06	MLK Blvd
	68.17	S 65°09'45.3" W	
SC16864	43.47 L	136+36.91	MLK Blvd

REQD R/W = 105.23 SF
REQD R/W = 0.002 ACRES

REMAINDER = +/- 1.2 ACRES

PARCEL 53 REQ'D EASM'T. KC30301 AREA 1

PNT	OFFSET/ DIST	STATION/ BEARING	ALIGNMENT
KC30138	45.00 L	136+37.11	MLK Blvd
	14.03	N 16°08'12.3" W	
KC31152	58.92 L	136+38.88	MLK Blvd
	111.08	N 65°46'37.9" E	
KC31162	60.55 L	137+49.94	MLK Blvd
	75.24	N 69°16'41.2" E	
KC31407	56.89 L	138+25.39	MLK Blvd
	3.74	N 69°16'29.8" E	
KC33365	56.70 L	138+29.14	MLK Blvd
	8.32	S 26°18'16.2" E	
SC6592	48.39 L	138+29.52	MLK Blvd
	97.90	S 65°04'50.1" W	
SVX0875	45.95 L	137+31.40	MLK Blvd
	26.35	S 64°59'52.0" W	
KC30139	45.21 L	137+05.06	MLK Blvd
	5.83	N 23°19'26.1" W	
KC30149	51.04 L	137+05.07	MLK Blvd
	10.00	S 66°39'33.3" W	
KC30148	51.04 L	136+95.06	MLK Blvd
	6.05	S 23°21'01.5" E	
KC30149	45.00 L	136+95.06	MLK Blvd
	57.95	S 66°37'14.8" W	
KC30138	45.00 L	136+37.11	MLK Blvd

REQD EASMT = 2437.05 SF
REQD EASMT = 0.056 ACRES

PARCEL 53 REQ'D EASM'T. KC30404 AREA 2

PNT	OFFSET/ DIST	STATION/ BEARING	ALIGNMENT
KC31407	56.89 L	138+25.39	MLK Blvd
	25.19	N 23°38'00.3" W	
KC31408	82.08 L	138+25.40	MLK Blvd
	2.55	N 66°29'14.2" E	
KC33364	82.08 L	138+27.97	MLK Blvd
	25.40	S 26°18'16.2" E	
KC33365	56.70 L	138+29.14	MLK Blvd
	3.74	S 69°16'29.8" W	
KC31407	56.89 L	138+25.39	MLK Blvd

REQD EASMT = 79.46 SF
REQD EASMT = 0.002 ACRES

TOTAL REQ'D EASM'T AREAS 1 & 2 = 2516.51 SF

PARCEL 53 REQ'D DRWY. EASM'T. KC30762

PNT	OFFSET	STATION	ALIGNMENT
KC32758	59.88 L	137+04.52	MLK Blvd
KC32759	82.88 L	137+04.52	MLK Blvd
KC32760	82.83 L	137+91.65	MLK Blvd
KC32761	58.58 L	137+91.59	MLK Blvd
KC31162	60.55 L	137+49.94	MLK Blvd
KC32758	59.88 L	137+04.52	MLK Blvd

PARCEL 54 REQ'D R/W KC30041

PNT	OFFSET/ DIST	STATION/ BEARING	ALIGNMENT
SVX0876	44.01 R	137+34.03	MLK Blvd
	200.00	N 65°02'37.2" E	
SC16801	39.64 R	139+33.45	MLK Blvd
	5.37	S 26°32'37.3" E	
KC30150	45.00 R	139+33.68	MLK Blvd

ARC LENGTH = 178.474
CHORD BEAR = S 66°15'21.1" W
LNTH CHORD = 178.473
RADIUS = 14045.075
DEGREE = 0° 24' 28''

KC30152	45.00 R	137+55.78	MLK Blvd
	21.69	S 66°37'39.8" W	
KC30146	45.00 R	137+34.08	MLK Blvd
	0.99	N 26°40'14.1" W	
SVX0876	44.01 R	137+34.03	MLK Blvd

REQD R/W = 682.11 SF
REQD R/W = 0.016 ACRES

REMAINDER = +/- 0.59 ACRES

PARCEL 54 REQ'D EASM'T. KC30302

PNT	OFFSET/ DIST	STATION/ BEARING	ALIGNMENT
KC30146	45.00 R	137+34.08	MLK Blvd
	21.69	N 66°37'39.8" E	
KC30152	45.00 R	137+55.78	MLK Blvd

ARC LENGTH = 178.474
CHORD BEAR = N 66°15'21.1" E
LNTH CHORD = 178.473
RADIUS = 14045.075
DEGREE = 0° 24' 28''

KC30150	45.00 R	139+33.68	MLK Blvd
	9.38	S 26°32'37.3" E	
KC31157	54.37 R	139+34.08	MLK Blvd
	168.82	S 64°59'47.5" W	
KC30865	58.02 R	137+65.97	MLK Blvd
	29.48	S 65°56'01.4" W	
KC31164	58.37 R	137+36.54	MLK Blvd
	4.54	N 23°57'45.0" W	
KC31163	53.83 R	137+36.49	MLK Blvd
	1.90	S 66°32'40.1" W	
KC31154	53.84 R	137+34.59	MLK Blvd
	8.85	N 26°40'14.1" W	
KC30146	45.00 R	137+34.08	MLK Blvd

REQD EASMT = 2267.38 SF
REQD EASMT = 0.052 ACRES

PARCEL 54 REQ'D DRWY. EASM'T. KC30763 AREA 1

PNT	OFFSET	STATION	ALIGNMENT
KC32762	57.25 R	137+95.12	MLK Blvd
KC32763	55.97 R	138+48.91	MLK Blvd
KC32764	75.17 R	138+48.78	MLK Blvd
KC32765	74.91 R	137+95.07	MLK Blvd
KC32762	57.25 R	137+95.12	MLK Blvd

PARCEL 54 REQ'D DRWY. EASM'T. KC30765 AREA 2

PNT	OFFSET	STATION	ALIGNMENT
KC32768	54.59 R	139+20.51	MLK Blvd
KC31157	54.37 R	139+34.08	MLK Blvd
KC32950	71.64 R	139+34.81	MLK Blvd
KC32766	71.64 R	139+20.51	MLK Blvd
KC32768	54.59 R	139+20.51	MLK Blvd

PARCEL 55 REQ'D EASM'T. KC30303 AREA 1

PNT	OFFSET/ DIST	STATION/ BEARING	ALIGNMENT
SC6592	48.39 L	138+29.52	MLK Blvd
	8.32	N 26°18'16.2" W	
KC33365	56.70 L	138+29.14	MLK Blvd
	20.80	N 69°16'38.4" E	
KC31165	55.61 L	138+49.99	MLK Blvd
	146.08	N 65°02'20.8" E	
KC31150	57.89 L	139+96.65	MLK Blvd
	6.91	S 22°17'50.1" E	
SC16813	50.99 L	139+96.40	MLK Blvd
	166.30	S 65°04'50.1" W	
SC6592	48.39 L	138+29.52	MLK Blvd

REQD EASMT = 1154.76 SF
REQD EASMT = 0.027 ACRES

PARCEL 55 REQ'D EASM'T. KC30405 AREA 2

PNT	OFFSET/ DIST	STATION/ BEARING	ALIGNMENT
KC33365	56.70 L	138+29.14	MLK Blvd
	25.40	N 26°18'16.2" W	
KC33364	82.08 L	138+27.97	MLK Blvd
	48.46	N 66°29'14.2" E	
KC31409	81.85 L	138+76.72	MLK Blvd
	25.73	S 22°32'08.8" E	
KC31410	56.13 L	138+76.11	MLK Blvd
	26.02	S 65°02'17.9" W	
KC31165	55.61 L	138+49.99	MLK Blvd
	20.80	S 69°16'38.4" W	
KC33365	56.70 L	138+29.14	MLK Blvd

REQD EASMT = 1236.73 SF
REQD EASMT = 0.028 ACRES

TOTAL REQ'D EASM'T AREAS 1 & 2 = 2391.49 SF

PARCEL 55 REQ'D DRWY. EASM'T. KC30764

PNT	OFFSET	STATION	ALIGNMENT
KC32774	56.94 L	139+23.30	MLK Blvd
KC32775	69.90 L	139+23.30	MLK Blvd
KC32776	69.90 L	139+77.55	MLK Blvd
KC32777	57.68 L	139+77.55	MLK Blvd
KC32774	56.94 L	139+23.30	MLK Blvd

PARCEL 56 REQ'D R/W KC30042

PNT	OFFSET/ DIST	STATION/ BEARING	ALIGNMENT
SC16801	39.64 R	139+33.45	MLK Blvd
	90.77	N 65°02'37.2" E	
SVX0891	38.26 R	140+71.64	MLK Blvd
	50.60	N 65°02'37.2" E	
SVX0892	38.10 R	141+22.10	MLK Blvd
	101.17	N 65°02'37.2" E	
SC16806	38.33 R	142+22.99	MLK Blvd
	17.74	S 30°33'58.3" E	
KC30151	56.00 R	142+24.62	MLK Blvd
	53.94	S 64°48'49.2" W	
KC30172	56.00 R	141+70.90	MLK Blvd
	48.33	S 73°23'29.4" W	
KC30170	48.96 R	141+23.26	MLK Blvd
	27.70	S 73°23'45.6" W	
KC30169	45.00 R	140+95.94	MLK Blvd
	23.63	S 65°16'30.5" W	
KC30141	45.00 R	140+72.38	MLK Blvd

ARC LENGTH = 139.149
CHORD BEAR = S 65°36'32.0" W
LNTH CHORD = 139.148
RADIUS = 14045.075
DEGREE = 0° 24' 28''

KC30150	45.00 R	139+33.68	MLK Blvd
	5.37	N 26°32'37.3" W	
SC16801	39.64 R	139+33.45	MLK Blvd

REQD R/W = 2891.45 SF
REQD R/W = 0.066 ACRES

REMAINDER = +/- 6.4 ACRES

DATE	REVISIONS	DATE	REVISIONS

STATE OF GEORGIA
DEPARTMENT OF TRANSPORTATION

RIGHT OF WAY MAP

PROJECT NO: STP00-0043-01(057
COUNTY: RICHMOND
LAND LOT NO: N/A
LAND DISTRICT: N/A
GMD 600
DATE 6/29/16 SH 41 OF 61

1/5/2009

****
PARCEL 56 REQ'D EASM'T. KC30304 AREA 1
****

PNT	OFFSET/ DIST		STATION/ BEARING	ALIGNMENT
KC30150	45.00	R	139+33.68	MLK Blvd
	139.15		N 65°36'32.0" E	
KC30141	45.00	R	140+72.38	MLK Blvd
	23.63		N 65°16'30.5" E	
KC30169	45.00	R	140+95.94	MLK Blvd
	27.70		N 73°23'45.6" E	
KC30170	48.96	R	141+23.26	MLK Blvd
	48.33		N 73°23'29.4" E	
KC30172	56.00	R	141+70.90	MLK Blvd
	53.94		N 64°48'49.2" E	
KC30151	56.00	R	142+24.62	MLK Blvd
	13.61		S 30°33'58.3" E	
KC31156	69.56	R	142+25.86	MLK Blvd
	25.91		S 64°18'16.3" W	
KC31168	69.76	R	142+00.09	MLK Blvd
	101.33		S 71°31'51.9" W	
KC31167	58.24	R	140+99.87	MLK Blvd
	139.41		S 65°56'00.7" W	
KC31166	57.18	R	139+61.04	MLK Blvd
	27.21		S 71°45'19.7" W	
KC31157	54.37	R	139+34.08	MLK Blvd
	9.38		N 26°32'37.3" W	
KC30150	45.00	R	139+33.68	MLK Blvd

REQD EASMT = 3583.06 SF
REQD EASMT = 0.082 ACRES

****
PARCEL 56 REQ'D EASM'T. KC30407 AREA 2
****

PNT	OFFSET/ DIST		STATION/ BEARING	ALIGNMENT
KC31412	69.59	R	142+21.35	MLK Blvd
	4.53		N 64°18'02.5" E	
KC31156	69.56	R	142+25.86	MLK Blvd
	100.18		S 30°33'58.3" E	
SC16807	169.32	R	142+34.94	MLK Blvd
	51.47		N 65°01'22.0" E	
KC31418	169.74	R	142+85.79	MLK Blvd
	16.56		S 25°41'29.7" E	
KC31414	186.29	R	142+85.83	MLK Blvd
	63.97		S 64°02'37.8" W	
KC31413	186.89	R	142+22.71	MLK Blvd
	117.31		N 25°57'26.7" W	
KC31412	69.59	R	142+21.35	MLK Blvd

REQD EASMT = 1947.91 SF
REQD EASMT = 0.045 ACRES

TOTAL REQ'D EASM'T AREAS 1 & 2 = 5530.97 SF

****
PARCEL 56 REQ'D DRWY. EASM'T. KC30766
****

PNT	OFFSET		STATION	ALIGNMENT
KC31157	54.37	R	139+34.08	MLK Blvd
KC31166	57.18	R	139+61.04	MLK Blvd
KC31167	58.24	R	140+99.87	MLK Blvd
KC31168	69.76	R	142+00.09	MLK Blvd
KC31412	69.59	R	142+21.35	MLK Blvd
KC32773	82.64	R	142+21.51	MLK Blvd
KC32772	82.64	R	141+69.97	MLK Blvd
KC32770	64.22	R	140+44.28	MLK Blvd
KC32769	57.46	R	139+45.90	MLK Blvd
KC32767	71.64	R	139+44.99	MLK Blvd
KC32950	71.64	R	139+34.81	MLK Blvd
KC31157	54.37	R	139+34.08	MLK Blvd

****
PARCEL 57 REQ'D EASM'T. KC30305
****

PNT	OFFSET/ DIST		STATION/ BEARING	ALIGNMENT
SC16813	50.99	L	139+96.40	MLK Blvd
	3.82		N 22°17'43.6" W	
KC31175	54.82	L	139+96.53	MLK Blvd
	44.44		N 70°00'45.1" E	
SVX0877	51.35	L	140+41.01	MLK Blvd
	44.45		S 65°04'50.1" W	
SC16813	50.99	L	139+96.40	MLK Blvd

REQD EASMT = 84.91 SF
REQD EASMT = 0.002 ACRES

****
PARCEL 58 REQ'D EASM'T. KC30306
****

PNT	OFFSET/ DIST		STATION/ BEARING	ALIGNMENT
SVX0879	51.77	L	140+79.22	MLK Blvd
	2.81		N 22°55'29.2" W	
KC31179	54.58	L	140+79.31	MLK Blvd
	65.70		N 65°21'53.2" E	
KC31176	54.35	L	141+45.26	MLK Blvd
	2.44		S 22°56'23.5" E	
SC1305	51.91	L	141+45.17	MLK Blvd
	65.71		S 65°02'37.2" W	
SVX0879	51.77	L	140+79.22	MLK Blvd

REQD EASMT = 172.44 SF
REQD EASMT = 0.004 ACRES

****
PARCEL 59 REQ'D EASM'T. KC30307
****

PNT	OFFSET/ DIST		STATION/ BEARING	ALIGNMENT
SC1305	51.91	L	141+45.17	MLK Blvd
	5.13		N 22°56'23.5" W	
KC31178	57.03	L	141+45.35	MLK Blvd
	167.86		N 64°53'26.0" E	
KC31177	56.42	L	143+13.90	MLK Blvd
	5.63		S 33°17'36.8" E	
SC16856	50.84	L	143+14.65	MLK Blvd
	168.86		S 65°02'37.2" W	
SC1305	51.91	L	141+45.17	MLK Blvd

REQD EASMT = 900.79 SF
REQD EASMT = 0.021 ACRES

****
PARCEL 59 REQ'D DRWY. EASM'T. KC30767
****

PNT	OFFSET		STATION	ALIGNMENT
KC31178	57.03	L	141+45.35	MLK Blvd
KC32778	82.21	L	141+46.25	MLK Blvd
KC32779	82.23	L	141+86.57	MLK Blvd
KC33530	60.20	L	141+87.17	MLK Blvd
KC33529	62.10	L	142+26.13	MLK Blvd
KC33528	57.80	L	142+26.23	MLK Blvd
KC33527	58.72	L	142+53.51	MLK Blvd
KC32780	76.94	L	142+52.35	MLK Blvd
KC32781	76.95	L	143+11.13	MLK Blvd
KC31177	56.42	L	143+13.90	MLK Blvd
KC31178	57.03	L	141+45.35	MLK Blvd

****
PARCEL 60 REQ'D R/W KC30044
****

PNT	OFFSET/ DIST		STATION/ BEARING	ALIGNMENT
SC16806	38.33	R	142+22.99	MLK Blvd
	149.83		N 65°02'37.2" E	
SVX0889	40.01	R	143+72.40	MLK Blvd

ARC LENGTH = 24.957
CHORD BEAR = S 72°35'56.0" E
LNTH CHORD = 23.005
RADIUS = 18.000
DEGREE = 318° 18' 35''

SVX0890	32.70	L	37+47.02	15th Avenue
	87.38		S 34°34'49.9" E	
SVX0895	27.59	L	36+59.79	15th Avenue
	12.04		S 78°56'33.4" E	
SVX0896	18.68	L	36+51.69	15th Avenue
	22.23		S 30°34'34.2" E	
SC16829	18.93	L	36+29.47	15th Avenue
	12.39		S 65°01'25.4" W	
KC33266	171.35	R	144+01.36	MLK Blvd
	148.83		N 68°04'40.8" W	
KC33268	61.23	R	143+01.75	MLK Blvd
	42.92		S 64°47'27.6" W	
KC33264	61.00	R	142+59.02	MLK Blvd
	5.00		N 25°27'46.3" W	
KC33261	56.00	R	142+59.02	MLK Blvd
	34.54		S 64°37'38.8" W	
KC33257	56.00	R	142+24.62	MLK Blvd
	17.74		N 30°33'58.3" W	
SC16806	38.33	R	142+22.99	MLK Blvd

REQD R/W = 8779.13 SF
REQD R/W = 0.202 ACRES
REMAINDER = +/- 0.23 ACRES

****
PARCEL 60 REQ'D EASM'T. KC30308 AREA 1
****

PNT	OFFSET/ DIST		STATION/ BEARING	ALIGNMENT
KC30151	56.00	R	142+24.62	MLK Blvd
	34.54		N 64°37'38.8" E	
KC33261	56.00	R	142+59.02	MLK Blvd
	5.00		S 25°27'46.3" E	
KC33264	61.00	R	142+59.02	MLK Blvd
	42.92		N 64°47'27.6" E	
KC33268	61.23	R	143+01.75	MLK Blvd
	10.84		S 68°04'40.8" E	
KC33278	69.23	R	143+09.03	MLK Blvd
	10.36		S 64°18'23.6" W	
KC31417	69.24	R	142+98.72	MLK Blvd
	73.22		S 64°18'15.3" W	
KC31156	69.56	R	142+25.86	MLK Blvd
	13.61		N 30°33'58.3" W	
KC30151	56.00	R	142+24.62	MLK Blvd

REQD EASMT = 837.66 SF
REQD EASMT = 0.019 ACRES

****
PARCEL 60 REQ'D EASM'T. KC30406 AREA 2
****

PNT	OFFSET/ DIST		STATION/ BEARING	ALIGNMENT
KC31156	69.56	R	142+25.86	MLK Blvd
	73.22		N 64°18'15.3" E	
KC31417	69.24	R	142+98.72	MLK Blvd
	71.55		S 25°57'31.4" E	
KC31416	130.89	L	36+70.99	15th Avenue
	13.57		S 64°24'32.7" W	
KC31415	144.40	L	36+72.32	15th Avenue
	28.95		S 25°41'29.7" E	
KC31418	147.19	L	36+43.51	15th Avenue
	51.47		S 65°01'22.0" W	
SC16807	198.35	L	36+49.11	15th Avenue
	100.18		N 30°33'58.3" W	
KC31156	69.56	R	142+25.86	MLK Blvd

REQD EASMT = 6537.81 SF
REQD EASMT = 0.150 ACRES

TOTAL REQ'D EASM'T AREAS 1 & 2 = 7375.47 SF

****
PARCEL 62 REQ'D R/W KC30051
****

PNT	OFFSET/ DIST		STATION/ BEARING	ALIGNMENT
SVX0915	11.54	L	17+09.13	Wooten Road
	2.26		S 21°06'38.3" W	
KC30189	13.44	L	17+07.91	Wooten Road

ARC LENGTH = 116.665
CHORD BEAR = N 48°16'38.3" W
LNTH CHORD = 94.498
RADIUS = 53.000
DEGREE = 108° 6' 18''

KC30187	33.49	L	18+00.25	Wooten Road

ARC LENGTH = 41.683
CHORD BEAR = N 10°36'58.2" W
LNTH CHORD = 40.330
RADIUS = 47.000
DEGREE = 121° 54' 21''

KC30186	16.18	L	18+36.68	Wooten Road
	17.50		N 36°03'05.2" W	
KC30185	16.19	L	18+54.18	Wooten Road
	2.21		N 53°49'35.5" E	
KC30188	13.98	L	18+54.19	Wooten Road
	145.08		S 36°59'25.1" E	
SVX0915	11.54	L	17+09.13	Wooten Road

REQD R/W = 3322.51 SF
REQD R/W = 0.076 ACRES

REMAINDER = +/- 0.64 ACRES

****
PARCEL 62 REQ'D EASM'T. KC30312 AREA 1
****

PNT	OFFSET/ DIST		STATION/ BEARING	ALIGNMENT
SVX0888	51.08	L	143+79.91	MLK Blvd
	13.14		N 24°57'28.9" W	
KC31186	64.22	L	143+80.12	MLK Blvd
	54.36		N 49°19'42.2" E	
KC33405	78.07	L	144+32.69	MLK Blvd
	18.03		S 21°06'19.0" W	
SVX0914	65.77	L	144+19.50	MLK Blvd
	42.23		S 43°44'00.2" W	
SVX0888	51.08	L	143+79.91	MLK Blvd

REQD EASMT = 490.16 SF
REQD EASMT = 0.011 ACRES

****
PARCEL 62 REQ'D EASM'T. KC30313 AREA 2
****

PNT	OFFSET/ DIST		STATION/ BEARING	ALIGNMENT
KC31188	70.06	L	200+86.16	15th Street
	88.66		N 46°49'20.3" W	
KC31187	155.31	L	201+11.21	15th Street
	94.15		N 5°31'26.9" W	
KC30185	205.18	L	201+94.83	15th Street
	17.51		S 36°03'15.6" E	
KC30186	189.73	L	201+86.18	15th Street

ARC LENGTH = 41.683
CHORD BEAR = S 10°36'58.2" E
LNTH CHORD = 40.330
RADIUS = 47.000
DEGREE = 121° 54' 21''

KC30187	165.54	L	201+52.40	15th Street

ARC LENGTH = 116.665
CHORD BEAR = S 48°16'38.3" E
LNTH CHORD = 94.498
RADIUS = 53.000
DEGREE = 108° 6' 18''

KC30189	74.29	L	201+27.08	15th Street
	40.40		S 21°06'37.7" W	
KC31188	70.06	L	200+86.16	15th Street

REQD EASMT = 2245.05 SF
REQD EASMT = 0.052 ACRES
TOTAL REQ'D EASM'T AREAS 1 & 2 = 2669.66 SF

DATE	REVISIONS	DATE	REVISIONS

STATE OF GEORGIA
DEPARTMENT OF TRANSPORTATION

RIGHT OF WAY MAP

PROJECT NO: STP00-0043-01(057
COUNTY: RICHMOND
LAND LOT NO: N/A
LAND DISTRICT: N/A
GMD 600
DATE 6/29/16 SH 42 OF 61

PARCEL 63 REQ'D R/W KC30045

PNT	OFFSET/ DIST		STATION/ BEARING	ALIGNMENT
SVX0902	36.03	R	37+54.56	15th Avenue
	195.21		N 62°38'05.8" E	
SC851	36.13	R	146+52.22	MLK Blvd
	5.00		S 28°07'38.1" E	
KC30181	41.12	R	146+52.44	MLK Blvd
	165.50		S 62°37'58.5" W	
KC30179	46.15	R	144+86.77	MLK Blvd
	33.59		S 12°02'45.3" W	
KC33326	42.38	R	37+23.10	15th Avenue
	51.63		S 28°26'28.7" E	
KC33327	39.87	R	36+71.53	15th Avenue
	13.32		S 59°24'50.2" W	
SVX0901	26.55	R	36+71.68	15th Avenue
	83.42		N 24°41'53.5" W	
SVX0902	36.03	R	37+54.56	15th Avenue

REQD R/W = 2097.84 SF
REQD R/W = 0.048 ACRES
REMAINDER = +/- 0.52 ACRES

PARCEL 63 REQ'D EASM'T. KC30310 AREA 1

PNT	OFFSET/ DIST		STATION/ BEARING	ALIGNMENT
KC30180	42.38	R	37+23.10	15th Avenue
	6.91		N 12°02'45.3" E	
KC33330	47.12	R	37+28.13	15th Avenue
	56.71		S 28°49'56.6" E	
KC31182	44.75	R	36+71.48	15th Avenue
	4.88		S 59°26'35.9" W	
KC33327	39.87	R	36+71.53	15th Avenue
	51.63		N 28°26'28.7" W	
KC30180	42.38	R	37+23.10	15th Avenue

REQD EASMT = 254.00 SF
REQD EASMT = 0.006 ACRES

PARCEL 63 REQ'D EASM'T. KC30311 AREA 2

PNT	OFFSET/ DIST		STATION/ BEARING	ALIGNMENT
KC30179	46.15	R	144+86.77	MLK Blvd
	165.50		N 62°38'05.2" E	
KC30181	41.12	R	146+52.44	MLK Blvd
	8.43		S 28°07'38.1" E	
KC31184	49.54	R	146+52.82	MLK Blvd
	176.77		S 60°59'24.1" W	
KC33329	59.92	R	144+76.03	MLK Blvd
	17.47		N 12°01'49.2" E	
KC30179	46.15	R	144+86.77	MLK Blvd

REQD EASMT = 1861.82 SF
REQD EASMT = 0.043 ACRES

PARCEL 63 REQ'D EASM'T. KC30408 AREA 3

PNT	OFFSET/ DIST		STATION/ BEARING	ALIGNMENT
KC33329	59.92	R	144+76.03	MLK Blvd
	43.15		N 60°59'40.7" E	
KC31419	57.52	R	145+19.43	MLK Blvd
	67.10		S 25°08'27.1" E	
KC31420	89.44	R	36+66.45	15th Avenue
	44.97		S 65°11'18.8" W	
KC31182	44.75	R	36+71.48	15th Avenue
	56.71		N 28°49'56.6" W	
KC33330	47.12	R	37+28.13	15th Avenue
	9.21		N 12°02'45.3" E	
KC33329	59.92	R	144+76.03	MLK Blvd

REQD EASMT = 3052.86 SF
REQD EASMT = 0.070 ACRES

TOTAL REQ'D EASM'T AREAS 1 , 2 , 3 = 5168.68 SF

PARCEL 63 REQ'D DRWY. EASM'T. KC30768

PNT	OFFSET		STATION	ALIGNMENT
KC32782	50.42	R	146+38.22	MLK Blvd
KC31184	49.54	R	146+52.82	MLK Blvd
KC32952	70.09	R	146+53.73	MLK Blvd
KC32783	70.09	R	146+38.22	MLK Blvd
KC32782	50.42	R	146+38.22	MLK Blvd

PARCEL 64 REQ'D R/W KC30052

PNT	OFFSET/ DIST		STATION/ BEARING	ALIGNMENT
SVX0922	25.41	R	17+15.13	MLK Blvd
	96.23		N 37°33'20.8" W	
KC30192	22.85	R	18+11.32	MLK Blvd

ARC LENGTH = 14.335
CHORD BEAR = S 79°17'47.3" E
LNTH CHORD = 14.268
RADIUS = 43.000
DEGREE = 133° 14' 45''

KC30191	32.63	R	18+00.93	MLK Blvd

ARC LENGTH = 101.479
CHORD BEAR = S 33°10'09.7" E
LNTH CHORD = 86.673
RADIUS = 53.000
DEGREE = 108° 6' 18''

KC30190	28.31	R	17+14.37	MLK Blvd
	2.99		S 68°43'59.9" W	
SVX0922	25.41	R	17+15.13	MLK Blvd

REQD R/W = 1945.09 SF
REQD R/W = 0.045 ACRES

REMAINDER = +/- 0.20 ACRES

PARCEL 64 REQ'D EASM'T. KC30314

PNT	OFFSET/ DIST		STATION/ BEARING	ALIGNMENT
SVX01010	53.68	L	201+75.66	15th Street
	10.52		S 68°45'52.9" W	
KC30190	60.80	L	201+67.80	15th Street

ARC LENGTH = 101.479
CHORD BEAR = N 33°10'09.7" W
LNTH CHORD = 86.673
RADIUS = 53.000
DEGREE = 108° 6' 18''

KC30191	135.17	L	202+13.43	15th Street

ARC LENGTH = 14.324
CHORD BEAR = N 79°17'47.3" W
LNTH CHORD = 14.268
RADIUS = 47.000
DEGREE = 121° 54' 21''

KC30192	148.96	L	202+09.62	15th Street
	26.66		N 37°32'47.6" W	
KC31189	172.73	L	202+22.18	15th Street
	73.24		S 75°39'50.2" E	
KC31190	100.85	L	202+36.70	15th Street
	49.05		S 38°17'31.0" E	
SC17001	56.87	L	202+14.54	15th Street
	38.47		S 21°06'38.3" W	
SVX01010	53.68	L	201+75.66	15th Street

REQD EASMT = 2153.04 SF
REQD EASMT = 0.049 ACRES

PARCEL 64 REQ'D DRWY. EASM'T. KC30770

PNT	OFFSET		STATION	ALIGNMENT
KC31190	100.85	L	202+36.70	15th Street
KC32786	144.56	L	202+27.94	15th Street
KC32787	139.35	L	202+56.56	15th Street
KC31190	100.85	L	202+36.70	15th Street

PARCEL 65 REQ'D R/W KC30000 TRACT 1

PNT	OFFSET/ DIST		STATION/ BEARING	ALIGNMENT
SVX0916	13.48	R	201+54.63	15th Street
	137.50		N 21°06'38.3" E	
SVX0917	3.05	R	202+91.46	15th Street
	25.00		N 68°53'21.7" W	
SVX01027	21.91	L	202+89.98	15th Street
	95.11		N 21°15'30.6" E	
SC16481	26.16	L	203+85.57	15th Street
	75.63		S 46°52'48.8" E	
KC30687	45.00	R	203+60.01	15th Street
	6.78		S 46°52'18.8" E	
KC30438	51.38	R	203+57.76	15th Street
	10.15		S 23°36'22.0" W	
KC30437	51.38	R	203+47.74	15th Street
	6.39		N 66°23'42.9" W	
KC30436	44.99	R	203+47.73	15th Street

ARC LENGTH = 140.303
CHORD BEAR = S 24°39'58.9" W
LNTH CHORD = 140.295
RADIUS = 4045.046
DEGREE = 1° 24' 59''

KC30436	44.99	R	203+47.73	15th Street
	6.39		S 66°23'42.9" E	
KC30437	51.38	R	203+47.74	15th Street
	10.15		N 23°36'22.0" E	
KC30438	51.38	R	203+57.76	15th Street
	6.32		S 46°53'06.8" E	
KC31195	57.34	R	203+55.67	15th Street
	141.19		S 24°17'22.6" W	
KC31193	58.00	R	202+16.48	15th Street
	27.39		S 49°51'48.2" E	
KC31194	61.36	L	146+56.37	MLK Blvd

REQD EASMT = 3585.04 SF
REQD EASMT = 0.082 ACRES

PARCEL 65 REQ'D R/W KC30001 TRACT 2

PNT	OFFSET/ DIST		STATION/ BEARING	ALIGNMENT
SVX0906	27.13	L	147+01.39	MLK Blvd
	16.13		N 24°57'22.8" W	
KC31198	43.27	L	147+01.56	MLK Blvd
	111.10		N 72°29'35.1" E	
KC31199	27.65	L	148+11.56	MLK Blvd
	1.87		S 46°57'01.1" E	
SC16483	25.91	L	148+12.24	MLK Blvd
	110.86		S 65°02'37.2" W	
SVX0906	27.13	L	147+01.39	MLK Blvd

REQD R/W = 984.56 SF
REQD R/W = 0.023 ACRES
TOTAL REQ'D R/W TRACTS 1 & 2 = 13971.01 SF
TOTAL REQ'D R/W TRACTS 1 & 2 = 0.32 AC

TOTAL REMAINDER = +/- 0.36 ACRES

PARCEL 65 REQ'D EASM'T. KC30315 AREA 1

PNT	OFFSET/ DIST		STATION/ BEARING	ALIGNMENT
KC31194	61.36	L	146+56.37	MLK Blvd
	155.70		N 74°54'20.0" E	
KC31196	33.00	L	148+09.47	MLK Blvd
	5.75		S 46°57'01.1" E	
KC31199	27.65	L	148+11.56	MLK Blvd
	111.10		S 72°29'35.1" W	
KC31198	43.27	L	147+01.56	MLK Blvd
	2.37		N 24°57'22.8" W	
SVX0907	45.63	L	147+01.59	MLK Blvd
	54.09		S 65°02'37.2" W	
KC30684	46.23	L	146+47.50	MLK Blvd
	48.36		N 45°29'03.5" W	
KC30193	45.00	R	202+08.99	15th Street

ARC LENGTH = 140.303
CHORD BEAR = N 24°39'58.9" E
LNTH CHORD = 140.295
RADIUS = 4045.046
DEGREE = 1° 24' 59''

KC30436	44.99	R	203+47.73	15th Street
	6.39		S 66°23'42.9" E	
KC30437	51.38	R	203+47.74	15th Street
	10.15		N 23°36'22.0" E	
KC30438	51.38	R	203+57.76	15th Street
	6.32		S 46°53'06.8" E	
KC31195	57.34	R	203+55.67	15th Street
	141.19		S 24°17'22.6" W	
KC31193	58.00	R	202+16.48	15th Street
	27.39		S 49°51'48.2" E	
KC31194	61.36	L	146+56.37	MLK Blvd

REQD EASMT = 3585.04 SF
REQD EASMT = 0.082 ACRES

PARCEL 65 REQ'D EASM'T. KC30409 AREA 2

PNT	OFFSET/ DIST		STATION/ BEARING	ALIGNMENT
KC31193	58.00	R	202+16.48	15th Street
	141.19		N 24°17'22.6" E	
KC31195	57.34	R	203+55.67	15th Street
	154.94		S 46°55'55.0" E	
KC31196	33.00	L	148+09.47	MLK Blvd
	155.70		S 74°54'20.0" W	
KC31194	61.36	L	146+56.37	MLK Blvd
	27.39		N 49°51'48.2" W	
KC31193	58.00	R	202+16.48	15th Street

REQD EASMT = 12107.40 SF
REQD EASMT = 0.278 ACRES

TOTAL REQ'D EASM'T AREAS 1 & 2 = 15692.44 SF

PARCEL 66 REQ'D R/W KC30132

PNT	OFFSET/ DIST		STATION/ BEARING	ALIGNMENT
SC851	36.13	R	146+52.22	MLK Jr Blvd
	66.53		N 62°38'05.8" E	
SVX0904	34.06	R	147+18.71	MLK Jr Blvd
	9.92		S 30°15'38.5" E	
KC30178	43.95	R	147+19.52	MLK Jr Blvd
	7.28		N 74°57'38.9" W	
KC17036	39.21	R	147+13.99	MLK Jr Blvd
	61.58		S 62°38'05.2" W	
KC30181	41.12	R	146+52.44	MLK Jr Blvd
	5.00		N 28°07'38.1" W	
SC851	36.13	R	146+52.22	MLK Jr Blvd

REQD R/W = 345.63 SF
REQD R/W = 0.008 ACRES

REMAINDER = +/- 0.21 ACRES

DATE	REVISIONS	DATE	REVISIONS

STATE OF GEORGIA
DEPARTMENT OF TRANSPORTATION

RIGHT OF WAY MAP

PROJECT NO: STP00-0043-01(057
COUNTY: RICHMOND
LAND LOT NO: N/A
LAND DISTRICT: N/A
GMD 600
DATE 6/29/16 SH 43 OF 61

PARCEL 66 REQ'D EASM'T. KC30316

PNT	OFFSET/ DIST		STATION/ BEARING	ALIGNMENT
KC30181	41.12	R	146+52.44	MLK Blvd
	61.58		N 62°38'05.2" E	
KC17036	39.21	R	147+13.99	MLK Blvd
	3.99		S 74°58'07.7" E	
KC31200	41.81	R	147+17.03	MLK Blvd
	34.94		S 64°09'39.3" W	
KC31201	41.96	R	146+82.08	MLK Blvd
	5.81		S 25°50'12.3" E	
KC31202	47.77	R	146+82.11	MLK Blvd
	29.35		S 60°57'18.2" W	
KC31184	49.54	R	146+52.82	MLK Blvd
	8.43		N 28°07'38.1" W	
KC30181	41.12	R	146+52.44	MLK Blvd

REQD EASMT = 309.60 SF
REQD EASMT = 0.007 ACRES

PARCEL 66 REQ'D DRWY. EASM'T. KC30769

PNT	OFFSET		STATION	ALIGNMENT
KC31184	49.54	R	146+52.82	MLK Blvd
KC31202	47.77	R	146+82.11	MLK Blvd
KC31201	41.96	R	146+82.08	MLK Blvd
KC32785	41.89	R	146+82.59	MLK Blvd
KC32784	70.09	R	146+82.60	MLK Blvd
KC32952	70.09	R	146+53.73	MLK Blvd
KC31184	49.54	R	146+52.82	MLK Blvd

PARCEL 66A REQ'D EASM'T. KC30317

PNT	OFFSET/ DIST		STATION/ BEARING	ALIGNMENT
SVX0912	26.61	R	147+68.80	MLK Blvd
	81.20		N 65°02'36.5" E	
KC31206	27.51	R	148+50.00	MLK Blvd
	52.89		S 45°22'33.9" W	
KC31204	44.76	R	148+00.00	MLK Blvd
	29.36		S 63°52'51.4" W	
KC31205	45.03	R	147+70.64	MLK Blvd
	18.51		N 31°17'25.0" W	
SVX0912	26.61	R	147+68.80	MLK Blvd

REQD EASMT = 993.40 SF
REQD EASMT = 0.023 ACRES

PARCEL 68 REQ'D R/W KC30854

PNT	OFFSET/ DIST		STATION/ BEARING	ALIGNMENT
SC16483	25.91	L	148+12.24	MLK Blvd
	1.87		N 46°57'01.1" W	
KC31199	27.65	L	148+11.56	MLK Blvd
	13.34		N 72°29'35.1" E	
KC31191	25.78	L	148+24.77	MLK Blvd
	12.53		S 65°02'37.2" W	
SC16483	25.91	L	148+12.24	MLK Blvd

REQD R/W = 10.84 SF
REQD R/W = 0.000 ACRES
REMAINDER = +/- 0.23 ACRES

PARCEL 68 REQ'D EASM'T. KC30318

PNT	OFFSET/ DIST		STATION/ BEARING	ALIGNMENT
KC31199	27.65	L	148+11.56	MLK Blvd
	5.75		N 46°57'01.1" W	
KC31196	33.00	L	148+09.47	MLK Blvd
	41.22		N 74°54'20.0" E	
KC31207	25.50	L	148+50.00	MLK Blvd
	25.23		S 65°02'36.3" W	
KC31191	25.78	L	148+24.77	MLK Blvd
	13.34		S 72°29'35.1" W	
KC31199	27.65	L	148+11.56	MLK Blvd

REQD EASMT = 122.47 SF
REQD EASMT = 0.003 ACRES

PARCEL 76 REQ'D DRWY. EASM'T. KC30771

PNT	OFFSET		STATION	ALIGNMENT
KC32788	67.31	L	204+39.16	15th Street
KC32789	82.31	L	204+39.16	15th Street
KC32790	82.92	L	204+92.29	15th Street
SC16458	67.91	L	204+91.18	15th Street
KC32788	67.31	L	204+39.16	15th Street

PARCEL 77 REQ'D R/W KC30106

PNT	OFFSET/ DIST		STATION/ BEARING	ALIGNMENT
SC16481	26.16	L	203+85.57	15th Street
	80.49		N 21°23'35.2" E	
SC16484	27.79	L	204+66.59	15th Street
	77.80		S 47°09'45.3" E	
KC30533	45.00	R	204+39.19	15th Street

ARC LENGTH = 80.071
CHORD BEAR = S 22°55'59.8" W
LNTH CHORD = 80.070
RADIUS = 4045.046
DEGREE = 1° 24' 59''

KC30687	45.00	R	203+60.01	15th Street
	75.63		N 46°52'48.8" W	
SC16481	26.16	L	203+85.57	15th Street

REQD R/W = 5766.46 SF
REQD R/W = 0.132 ACRES

REMAINDER = +/- 0.12 ACRES

PARCEL 77 REQ'D EASM'T. KC30319 AREA 1

PNT	OFFSET/ DIST		STATION/ BEARING	ALIGNMENT
KC31195	57.34	R	203+55.67	15th Street
	6.32		N 46°53'06.8" W	
KC30438	51.38	R	203+57.76	15th Street
	6.78		N 46°52'18.8" W	
KC30687	45.00	R	203+60.01	15th Street
	80.07		N 22°55'59.8" E	
KC30533	45.00	R	204+39.19	15th Street
	13.94		S 47°09'45.3" E	
KC31208	58.06	R	204+34.38	15th Street
	37.99		S 22°22'50.6" W	
KC31213	58.27	R	203+96.94	15th Street
	29.08		S 43°50'46.8" W	
KC31212	48.00	R	203+70.09	15th Street
	17.33		S 9°07'23.5" E	
KC31195	57.34	R	203+55.67	15th Street

REQD EASMT = 846.11 SF
REQD EASMT = 0.019 ACRES

PARCEL 77 REQ'D EASM'T. KC30410 AREA 2

PNT	OFFSET/ DIST		STATION/ BEARING	ALIGNMENT
KC31213	58.27	R	203+96.94	15th Street
	37.99		N 22°22'50.6" E	
KC31208	58.06	R	204+34.38	15th Street
	24.26		S 47°09'41.9" E	
KC31421	80.81	R	204+26.09	15th Street
	35.78		S 44°09'11.2" W	
KC31422	67.77	R	203+93.38	15th Street
	10.16		N 46°09'22.1" W	
KC31213	58.27	R	203+96.94	15th Street

REQD EASMT = 613.67 SF
REQD EASMT = 0.014 ACRES

TOTAL REQ'D EASM'T AREAS 1 & 2 = 1459.78 SF

PARCEL 78 REQ'D R/W KC30134

PNT	OFFSET/ DIST		STATION/ BEARING	ALIGNMENT
SC16484	26.16	L	203+85.57	15th Street
	80.49		N 21°23'35.2" E	
SC16486	27.84	L	205+53.00	15th Street
	78.73		S 46°45'19.1" E	
KC30534	45.00	R	205+23.19	15th Street

ARC LENGTH = 84.948
CHORD BEAR = S 21°45'53.3" W
LNTH CHORD = 84.947
RADIUS = 4045.046
DEGREE = 1° 24' 59''

KC30533	45.00	R	204+39.19	15th Street
	77.80		N 47°09'45.3" W	
SC16484	27.79	L	204+66.59	15th Street

REQD R/W = 6229.24 SF
REQD R/W = 0.143 ACRES

REMAINDER = +/- 0.18 ACRES

PARCEL 78 REQ'D EASM'T. KC30320

PNT	OFFSET/ DIST		STATION/ BEARING	ALIGNMENT
KC30533	45.00	R	204+39.19	15th Street
	84.95		N 21°45'53.3" E	
KC30534	45.00	R	205+23.19	15th Street
	14.95		S 46°45'19.1" E	
KC31209	58.86	R	205+17.65	15th Street
	84.49		S 22°22'50.6" W	
KC31208	58.06	R	204+34.38	15th Street
	13.94		N 47°09'45.3" W	
KC30533	45.00	R	204+39.19	15th Street

REQD EASMT = 1142.63 SF
REQD EASMT = 0.026 ACRES

PARCEL 79 REQ'D DRWY. EASM'T. KC30772

PNT	OFFSET		STATION	ALIGNMENT
KC32791	67.69	L	205+59.52	15th Street
KC32792	82.30	L	205+59.52	15th Street
KC32793	82.34	L	205+94.31	15th Street
SC16461	67.16	L	205+92.83	15th Street
KC32791	67.69	L	205+59.52	15th Street

PARCEL 80 REQ'D R/W KC30135

PNT	OFFSET/ DIST		STATION/ BEARING	ALIGNMENT
SC16486	27.84	L	205+53.00	15th Street
	85.48		N 21°19'12.7" E	
SC16488	26.05	L	206+39.03	15th Street
	77.60		S 46°33'43.9" E	
KC30535	45.00	R	206+07.90	15th Street

ARC LENGTH = 85.662
CHORD BEAR = S 20°33'23.4" W
LNTH CHORD = 85.661
RADIUS = 4045.046
DEGREE = 1° 24' 59''

KC30534	45.00	R	205+23.19	15th Street
	78.73		N 46°45'19.1" W	
SC16486	27.84	L	205+53.00	15th Street

REQD R/W = 6196.40 SF
REQD R/W = 0.142 ACRES

REMAINDER = +/- 0.23 ACRES

PARCEL 80 REQ'D EASM'T. KC30321

PNT	OFFSET/ DIST		STATION/ BEARING	ALIGNMENT
KC30534	45.00	R	205+23.19	15th Street
	85.66		N 20°33'23.4" E	
KC30535	45.00	R	206+07.90	15th Street
	14.92		S 46°33'43.9" E	
KC31211	58.69	R	206+02.04	15th Street
	1.97		S 16°10'08.8" W	
KC31214	59.65	R	205+50.22	15th Street
	33.06		S 22°22'50.6" W	
KC31209	58.86	R	205+17.65	15th Street
	14.95		N 46°45'19.1" W	
KC30534	45.00	R	205+23.19	15th Street

REQD EASMT = 1227.92 SF
REQD EASMT = 0.028 ACRES

PARCEL 81 REQ'D DRWY. EASM'T. KC30773

PNT	OFFSET		STATION	ALIGNMENT
SC16461	67.16	L	205+92.83	15th Street
KC32794	77.35	L	205+93.82	15th Street
KC32953	75.32	L	207+10.77	15th Street
SC16463	63.18	L	207+09.31	15th Street
SC16461	67.16	L	205+92.83	15th Street

DATE	REVISIONS	DATE	REVISIONS

STATE OF GEORGIA
DEPARTMENT OF TRANSPORTATION

RIGHT OF WAY MAP

PROJECT NO: STP00-0043-01(057
COUNTY:RICHMOND
LAND LOT NO: N/A
LAND DISTRICT: N/A
GMD 600
DATE 6/29/16 SH 44 OF 61

PARCEL 82 REQ'D R/W KC30136

PNT	OFFSET/ DIST	STATION/ BEARING	ALIGNMENT
SC16488	26.05 L	206+39.03	15th Street
	85.05	N 21°19'12.7" E	
SC16490	22.45 L	207+24.53	15th Street
	74.41	S 46°30'54.3" E	
KC30536	45.00 R	206+93.19	15th Street

ARC LENGTH = 86.248
CHORD BEAR = S 19°20'20.4" W
LNTH CHORD = 86.246
RADIUS = 4045.046
DEGREE = 1° 24' 59"

PNT	OFFSET/ DIST	STATION/ BEARING	ALIGNMENT
KC30535	45.00 R	206+07.90	15th Street
	77.60	N 46°33'43.9" W	
SC16488	26.05 L	206+39.03	15th Street

REQD R/W = 5998.34 SF
REQD R/W = 0.138 ACRES

REMAINDER = +/- 0.29 ACRES

PARCEL 82 REQ'D EASM'T. KC30322 AREA 1

PNT	OFFSET/ DIST	STATION/ BEARING	ALIGNMENT
KC30535	45.00 R	206+07.90	15th Street
	86.25	N 19°20'20.4" E	
KC30536	45.00 R	206+93.19	15th Street
	12.41	S 46°30'54.3" E	
KC31210	56.27 R	206+88.06	15th Street
	43.57	S 19°30'31.0" W	
KC31215	55.97 R	206+45.10	15th Street
	43.76	S 16°10'08.8" W	
KC31211	58.69 R	206+02.04	15th Street
	14.92	N 46°33'43.9" W	
KC30535	45.00 R	206+07.90	15th Street

REQD EASMT = 1020.03 SF
REQD EASMT = 0.023 ACRES

PARCEL 82 REQ'D EASM'T. KC30411 AREA 2

PNT	OFFSET/ DIST	STATION/ BEARING	ALIGNMENT
KC31423	56.44 R	206+37.08	15th Street
	8.15	N 16°10'13.7" E	
KC31215	55.97 R	206+45.10	15th Street
	43.57	N 19°30'31.0" E	
KC31210	56.27 R	206+88.06	15th Street
	21.70	S 46°30'54.3" E	
KC31426	76.00 R	206+79.17	15th Street
	47.05	S 43°47'42.9" W	
KC31423	56.44 R	206+37.08	15th Street

REQD EASMT = 520.71 SF
REQD EASMT = 0.012 ACRES

TOTAL REQ'D EASM'T AREAS 1 & 2 = 1540.74 SF

PARCEL 83 REQ'D DRWY. EASM'T. KC30774

PNT	OFFSET	STATION	ALIGNMENT
SC16463	63.18 L	207+09.31	15th Street
KC32953	75.32 L	207+10.77	15th Street
KC32954	72.44 L	207+82.02	15th Street
SC16465	59.11 L	207+80.21	15th Street
SC16463	63.18 L	207+09.31	15th Street

PARCEL 84 REQ'D R/W KC30146

PNT	OFFSET/ DIST	STATION/ BEARING	ALIGNMENT
SC16490	22.45 L	207+24.53	15th Street
	81.52	N 21°19'12.7" E	
SVX0918	17.29 L	208+06.29	15th Street
	17.63	N 81°12'20.6" E	
SVX01033	1.42 L	208+14.00	15th Street
	59.33	S 50°33'06.1" E	
SVX01034	16.40 R	55+62.70	Koger Street
	32.22	S 53°58'51.8" E	
KC30538	15.96 R	55+94.92	Koger Street
	47.90	S 72°11'29.7" W	
KC30537	45.00 R	207+54.17	15th Street
	61.66	S 18°17'27.8" W	
KC30536	45.00 R	206+93.19	15th Street
	74.41	N 46°30'54.3" W	
SC16490	22.45 L	207+24.53	15th Street

REQD R/W = 7169.21 SF
REQD R/W = 0.165 ACRES

REMAINDER = +/- 0.26 ACRES

PARCEL 84 REQ'D EASM'T. KC30323 AREA 1

PNT	OFFSET/ DIST	STATION/ BEARING	ALIGNMENT
KC30536	45.00 R	206+93.19	15th Street
	61.66	N 18°17'27.8" E	
KC30537	45.00 R	207+54.17	15th Street
	15.91	N 72°11'29.5" E	
KC31218	57.93 R	207+63.31	15th Street
	30.74	S 19°30'30.6" W	
KC31217	57.09 R	207+33.02	15th Street
	31.02	S 37°44'49.9" W	
KC31216	46.80 R	207+04.13	15th Street
	10.22	S 52°15'04.8" E	
KC31219	56.46 R	207+00.82	15th Street
	12.94	S 19°30'31.0" W	
KC31210	56.27 R	206+88.06	15th Street
	12.41	N 46°30'54.3" W	
KC30536	45.00 R	206+93.19	15th Street

REQD EASMT = 670.56 SF
REQD EASMT = 0.015 ACRES

PARCEL 84 REQ'D EASM'T. KC30412 AREA 2

PNT	OFFSET/ DIST	STATION/ BEARING	ALIGNMENT
KC31210	56.27 R	206+88.06	15th Street
	8.04	N 19°30'42.0" E	
KC31425	56.38 R	206+95.99	15th Street
	25.10	S 41°06'48.8" E	
KC31424	78.10 R	206+83.61	15th Street
	4.98	S 43°47'42.9" W	
KC31426	76.00 R	206+79.17	15th Street
	21.70	N 46°30'54.3" W	
KC31210	56.27 R	206+88.06	15th Street

REQD EASMT = 141.92 SF
REQD EASMT = 0.003 ACRES

TOTAL REQ'D EASM'T AREAS 1 & 2 = 812.48 SF

PARCEL 85 REQ'D R/W KC30139

PNT	OFFSET/ DIST	STATION/ BEARING	ALIGNMENT
KC30543	14.27 L	60+95.79	Koger Road
	51.53	S 54°39'21.8" E	
SVX01004	14.81 L	60+44.26	Koger Road
	7.88	S 16°38'57.0" E	
SVX01007	42.55 L	209+65.63	15th Street
	22.44	S 21°19'20.5" W	
KC30545	45.03 L	209+43.09	15th Street
	34.39	N 6°01'04.5" W	
KC30544	15.51 L	60+55.35	Koger Road
	40.46	N 53°30'27.7" W	
KC30543	14.27 L	60+95.79	Koger Road

REQD R/W = 227.45 SF
REQD R/W = 0.005 ACRES

REMAINDER = +/- 0.73 ACRES

PARCEL 85 REQ'D EASM'T. KC30324

PNT	OFFSET/ DIST	STATION/ BEARING	ALIGNMENT
KC31220	56.76 L	208+13.70	15th Street
	136.83	N 14°35'35.6" E	
KC31221	37.88 L	60+50.26	Koger Road
	116.20	N 43°10'40.9" W	
KC31223	13.56 L	61+63.89	Koger Road
	68.11	S 54°39'21.5" E	
KC30543	14.27 L	60+95.79	Koger Road
	40.46	S 53°30'27.7" E	
KC30544	15.51 L	60+55.35	Koger Road
	34.39	S 6°01'04.5" E	
KC30545	45.03 L	209+43.09	15th Street
	128.28	S 21°19'20.1" W	
KC31220	56.76 L	208+13.70	15th Street

REQD EASMT = 2449.63 SF
REQD EASMT = 0.056 ACRES

PARCEL 85 REQ'D DRWY. EASM'T. KC30775

PNT	OFFSET	STATION	ALIGNMENT
SC16465	59.11 L	207+80.21	15th Street
KC32954	72.44 L	207+82.02	15th Street
KC32796	59.32 L	208+95.31	15th Street
KC31220	56.76 L	208+13.70	15th Street
SC16465	59.11 L	207+80.21	15th Street

PARCEL 86 REQ'D R/W KC30138

PNT	OFFSET/ DIST	STATION/ BEARING	ALIGNMENT
SVX01028	0.61 L	208+48.35	15th Street
	26.32	N 8°59'37.8" W	
SVX01038	11.87 L	208+72.18	15th Street
	61.20	N 21°25'40.4" E	
SC16550	5.79 L	209+33.21	15th Street
	52.54	S 59°46'47.2" E	
KC30542	45.00 R	209+19.82	15th Street
	67.93	S 15°57'47.8" W	
KC30540	38.78 L	55+33.69	Koger Street
	39.86	S 17°44'05.5" E	
KC30541	15.65 L	55+66.15	Koger Street
	2.93	N 53°58'51.8" W	
SVX01029	15.61 L	55+63.22	Koger Street
	70.87	N 50°33'06.1" W	
SVX01028	0.61 L	208+48.35	15th Street

REQD R/W = 4888.95 SF
REQD R/W = 0.112 ACRES
REMAINDER = +/- 0.13 ACRES

PARCEL 86 REQ'D EASM'T. KC30325

PNT	OFFSET/ DIST	STATION/ BEARING	ALIGNMENT
KC30541	15.65 L	55+66.15	Koger Street
	39.86	N 17°44'05.5" W	
KC30540	45.00 R	208+52.64	15th Street
	67.93	N 15°57'47.8" E	
KC30542	45.00 R	209+19.82	15th Street
	18.56	S 59°46'47.2" E	
KC31327	62.95 R	209+15.17	15th Street
	71.81	S 15°23'43.7" W	
KC31235	63.78 R	208+44.48	15th Street
	48.37	S 31°11'32.3" E	
KC31234	99.71 R	208+12.75	15th Street
	3.40	S 22°29'08.2" W	
SC16552	16.11 L	55+99.86	Koger Street
	33.71	N 53°58'51.8" W	
KC30541	15.65 L	55+66.15	Koger Street

REQD EASMT = 1934.01 SF
REQD EASMT = 0.044 ACRES

PARCEL 88 REQ'D R/W KC30140

PNT	OFFSET/ DIST	STATION/ BEARING	ALIGNMENT
SC16550	5.79 L	209+33.21	15th Street
	85.10	N 21°25'40.4" E	
SC16502	3.97 R	210+17.78	15th Street
	43.61	S 55°30'31.2" E	
KC30547	45.00 R	210+03.02	15th Street
	83.81	S 14°57'30.8" W	
KC30542	45.00 R	209+19.82	15th Street
	52.54	N 59°46'47.2" W	
SC16550	5.79 L	209+33.21	15th Street

REQD R/W = 3931.58 SF
REQD R/W = 0.090 ACRES

REMAINDER = +/- 0.51 ACRES

PARCEL 88 REQ'D EASM'T. KC30326

PNT	OFFSET/ DIST	STATION/ BEARING	ALIGNMENT
KC30542	45.00 R	209+19.82	15th Street
	83.81	N 14°57'30.8" E	
KC30547	45.00 R	210+03.02	15th Street
	19.67	S 55°30'31.2" E	
KC31326	63.50 R	209+96.36	15th Street
	82.12	S 15°23'43.7" W	
KC31327	62.95 R	209+15.17	15th Street
	18.56	N 59°46'47.2" W	
KC30542	45.00 R	209+19.82	15th Street

REQD EASMT = 1513.43 SF
REQD EASMT = 0.035 ACRES

PARCEL 88 REQ'D DRWY. EASM'T. KC30776

PNT	OFFSET	STATION	ALIGNMENT
KC31327	62.95 R	209+15.17	15th Street
KC31326	63.50 R	209+96.36	15th Street
KC32798	83.63 R	209+89.12	15th Street
KC32797	83.78 R	209+09.83	15th Street
KC31327	62.95 R	209+15.17	15th Street

DATE	REVISIONS	DATE	REVISIONS

STATE OF GEORGIA
DEPARTMENT OF TRANSPORTATION

RIGHT OF WAY MAP

PROJECT NO: STP00-0043-01(057
COUNTY: RICHMOND
LAND LOT NO: N/A
LAND DISTRICT: N/A
GMD 600
DATE 6/29/16 SH 45 OF 61

1/5/2009

****

PARCEL 89 REQ'D R/W KC30141

****

PNT	OFFSET/ DIST		STATION/ BEARING	ALIGNMENT
KC33285	61.48	L	210+10.09	15th Street
	43.52		N 36°57'21.6" E	
KC33284	45.00	L	210+50.37	15th Street
	110.85		N 14°42'30.6" E	
KC30553	45.00	L	211+61.13	15th Street
	25.25		S 68°39'42.5" E	
SC16504	19.91	L	211+58.27	15th Street
	145.52		S 21°25'47.7" W	
SVX01011	36.95	L	210+13.78	15th Street
	14.61		S 69°28'33.4" W	
SVX01001	48.89	L	210+05.35	15th Street
	13.45		N 54°39'33.9" W	
KC33285	61.48	L	210+10.09	15th Street

REQD R/W = 2828.49 SF
REQD R/W = 0.065 ACRES

REMAINDER = +/- 1.0 ACRES

****

PARCEL 89 REQ'D EASM'T. KC30327

****

PNT	OFFSET/ DIST		STATION/ BEARING	ALIGNMENT
KC33285	15.47	R	60+71.08	Koger Road
	94.76		N 54°39'20.7" W	
KC31224	16.46	R	61+65.84	Koger Road
	84.04		S 66°42'23.5" E	
KC31225	33.14	R	60+83.48	Koger Road
	91.49		N 23°06'47.6" E	
KC31226	53.68	L	211+21.45	15th Street
	29.46		N 4°43'34.2" E	
KC31227	58.79	L	211+50.46	15th Street
	12.33		N 15°58'26.0" E	
KC31331	58.53	L	211+62.66	15th Street
	13.62		S 68°39'42.5" E	
KC30553	45.00	L	211+61.13	15th Street
	110.85		S 14°42'30.6" W	
KC33284	45.00	L	210+50.37	15th Street
	43.52		S 36°57'21.6" W	
KC33285	15.47	R	60+71.08	Koger Road

REQD EASMT = 2776.92 SF
REQD EASMT = 0.064 ACRES

****

PARCEL 90 REQ'D R/W KC30142

****

PNT	OFFSET/ DIST		STATION/ BEARING	ALIGNMENT
SC16502	3.97	R	210+17.78	15th Street
	79.23		N 21°25'40.4" E	
SC16501	13.24	R	210+96.47	15th Street
	33.80		S 55°16'14.0" E	
KC30546	45.00	R	210+84.89	15th Street
	81.88		S 14°42'10.8" W	
KC30547	45.00	R	210+03.02	15th Street
	43.61		N 55°30'31.2" W	
SC16502	3.97	R	210+17.78	15th Street

REQD R/W = 2982.95 SF
REQD R/W = 0.068 ACRES

REMAINDER = +/- 0.25 ACRES

****

PARCEL 90 REQ'D EASM'T. KC30328

****

PNT	OFFSET/ DIST		STATION/ BEARING	ALIGNMENT
KC30547	45.00	R	210+03.02	15th Street
	81.88		N 14°42'10.8" E	
KC30546	45.00	R	210+84.89	15th Street
	22.78		S 55°16'14.0" E	
KC31329	66.40	R	210+77.09	15th Street
	27.31		S 19°25'25.7" W	
KC31236	64.15	R	210+49.88	15th Street
	53.52		S 15°23'43.7" W	
KC31326	63.50	R	209+96.36	15th Street
	19.67		N 55°30'31.2" W	
KC30547	45.00	R	210+03.02	15th Street

REQD EASMT = 1581.26 SF
REQD EASMT = 0.036 ACRES

****

PARCEL 91 REQ'D R/W KC30143

****

PNT	OFFSET/ DIST		STATION/ BEARING	ALIGNMENT
SC16501	13.24	R	210+96.47	15th Street
	73.45		N 21°25'40.4" E	
SC16500	21.81	R	211+69.49	15th Street
	24.37		S 57°11'50.8" E	
KC30548	45.00	R	211+61.93	15th Street
	76.94		S 14°42'41.1" W	
KC30546	45.00	R	210+84.89	15th Street
	33.80		N 55°16'14.0" W	
SC16501	13.24	R	210+96.47	15th Street

REQD R/W = 2099.25 SF
REQD R/W = 0.048 ACRES

REMAINDER = +/- 0.26 ACRES

****

PARCEL 91 REQ'D EASM'T. KC30329 AREA 1

****

PNT	OFFSET/ DIST		STATION/ BEARING	ALIGNMENT
KC30546	45.00	R	210+84.89	15th Street
	76.94		N 14°42'41.1" E	
KC30548	45.00	R	211+61.93	15th Street
	22.18		S 57°11'50.8" E	
KC31328	66.09	R	211+54.99	15th Street
	54.58		S 12°21'41.7" W	
KC31237	68.32	R	211+00.41	15th Street
	23.40		S 19°25'25.7" W	
KC31329	66.40	R	210+77.09	15th Street
	22.78		N 55°16'14.0" W	
KC30546	45.00	R	210+84.89	15th Street

REQD EASMT = 1721.39 SF
REQD EASMT = 0.040 ACRES

****

PARCEL 91 REQ'D EASM'T. KC30413 AREA 2

****

PNT	OFFSET/ DIST		STATION/ BEARING	ALIGNMENT
KC31427	68.18	R	211+03.87	15th Street
	51.12		N 12°21'41.7" E	
KC31328	66.09	R	211+54.99	15th Street
	34.95		S 57°11'50.8" E	
KC31431	99.31	R	211+44.09	15th Street
	44.05		S 22°27'43.0" W	
KC31430	93.37	R	211+00.44	15th Street
	25.42		N 67°32'19.7" W	
KC31427	68.18	R	211+03.87	15th Street

REQD EASMT = 1396.85 SF
REQD EASMT = 0.032 ACRES

TOTAL REQ'D EASM'T AREAS 1 & 2 = 3118.24 SF

****

PARCEL 92 REQ'D R/W KC30147

****

PNT	OFFSET/ DIST		STATION/ BEARING	ALIGNMENT
SC16504	19.91	L	211+58.27	15th Street
	25.25		N 68°39'42.5" W	
KC30553	45.00	L	211+61.13	15th Street

ARC LENGTH = 201.562
CHORD BEAR = N 15°57'38.6" E
LNTH CHORD = 201.548
RADIUS = 5045.131
DEGREE = 1° 8' 8''

KC30554	45.00	L	213+60.89	15th Street
	44.47		S 67°23'54.6" E	
SC16471	0.73	L	213+56.63	15th Street
	199.68		S 21°25'47.7" W	
SC16504	19.91	L	211+58.27	15th Street

REQD R/W = 7107.89 SF
REQD R/W = 0.163 ACRES

REMAINDER = +/- 2.9 ACRES

****

PARCEL 92 REQ'D EASM'T. KC30330

****

PNT	OFFSET/ DIST		STATION/ BEARING	ALIGNMENT
KC30553	45.00	L	211+61.13	15th Street
	13.62		N 68°39'42.5" W	
KC31331	58.53	L	211+62.66	15th Street
	143.94		N 15°58'26.0" E	
KC31228	57.71	L	213+04.94	15th Street
	42.14		N 21°08'07.5" E	
KC31229	54.45	L	213+46.50	15th Street
	5.75		N 68°51'44.7" W	
KC31230	60.19	L	213+46.91	15th Street
	15.73		N 13°38'21.8" E	
KC31330	61.12	L	213+62.42	15th Street
	16.20		S 67°23'54.6" E	
KC30554	45.00	L	213+60.89	15th Street

ARC LENGTH = 201.562
CHORD BEAR = S 15°57'38.6" W
LNTH CHORD = 201.548
RADIUS = 5045.131
DEGREE = 1° 8' 8''

KC30553	45.00	L	211+61.13	15th Street

REQD EASMT = 2549.24 SF
REQD EASMT = 0.059 ACRES

****

PARCEL 92 REQ'D DRWY. EASM'T. KC30777

****

PNT	OFFSET		STATION	ALIGNMENT
KC31331	58.53	L	211+62.66	15th Street
KC32801	73.13	L	211+64.30	15th Street
KC32802	73.01	L	212+05.61	15th Street
KC32803	68.99	L	212+46.17	15th Street
KC32804	64.97	L	212+45.80	15th Street
KC32805	56.59	L	213+44.67	15th Street
KC32806	82.94	L	213+46.63	15th Street
KC32955	82.83	L	213+64.47	15th Street
KC31330	61.12	L	213+62.42	15th Street
KC31230	60.19	L	213+46.91	15th Street
KC31229	54.45	L	213+46.50	15th Street
KC31228	57.71	L	213+04.94	15th Street
KC31331	58.53	L	211+62.66	15th Street

****

PARCEL 93 REQ'D R/W KC30145

****

PNT	OFFSET/ DIST		STATION/ BEARING	ALIGNMENT
SC16500	21.81	R	211+69.49	15th Street
	64.10		N 21°25'40.4" E	
SVX01039	28.68	R	212+33.54	15th Street
	11.35		N 71°06'16.9" E	
SVX0993	13.09	R	65+43.96	Branch Street
	48.83		S 57°03'59.9" E	
KC30549	12.78	R	65+92.79	Branch Street
	48.99		S 69°24'02.7" W	
KC30550	45.00	R	211+96.16	15th Street
	33.92		S 15°01'17.0" W	
KC30548	45.00	R	211+61.93	15th Street
	24.37		N 57°11'50.8" W	
SC16500	21.81	R	211+69.49	15th Street

REQD R/W = 2226.19 SF
REQD R/W = 0.051 ACRES

REMAINDER = +/- 0.24 ACRES

****

PARCEL 93 REQ'D EASM'T. KC30331 AREA 1

****

PNT	OFFSET/ DIST		STATION/ BEARING	ALIGNMENT
KC30548	45.00	R	211+61.93	15th Street
	33.92		N 15°01'17.0" E	
KC30550	45.00	R	211+96.16	15th Street
	22.90		N 69°23'54.8" E	
KC31238	63.55	R	212+09.73	15th Street
	54.09		S 12°21'41.7" W	
KC31328	66.09	R	211+54.99	15th Street
	22.18		N 57°11'50.8" W	
KC30548	45.00	R	211+61.93	15th Street

REQD EASMT = 877.72 SF
REQD EASMT = 0.020 ACRES

****

PARCEL 93 REQ'D EASM'T. KC30332 AREA 2

****

PNT	OFFSET/ DIST		STATION/ BEARING	ALIGNMENT
KC31239	20.27	R	65+87.33	Branch Street
	9.27		N 69°24'16.1" E	
KC30549	12.78	R	65+92.79	Branch Street
	34.01		S 57°04'00.8" E	
KC31241	12.57	R	66+26.80	Branch Street
	27.73		N 71°33'49.5" W	
KC30549	19.68	R	66+00.00	Branch Street
	12.68		N 59°22'24.2" W	
KC31239	20.27	R	65+87.33	Branch Street

REQD EASMT = 163.84 SF
REQD EASMT = 0.004 ACRES

****

PARCEL 93 REQ'D EASM'T. KC30414 AREA 3

****

PNT	OFFSET/ DIST		STATION/ BEARING	ALIGNMENT
KC31328	66.09	R	211+54.99	15th Street
	12.49		N 12°21'34.2" E	
KC31428	65.56	R	211+67.64	15th Street
	36.57		S 67°32'16.4" E	
KC31429	101.81	R	211+62.72	15th Street
	18.57		S 22°27'43.0" W	
KC31431	99.31	R	211+44.09	15th Street
	34.95		N 57°11'50.8" W	
KC31328	66.09	R	211+54.99	15th Street

REQD EASMT = 544.18 SF
REQD EASMT = 0.012 ACRES

TOTAL REQ'D EASM'T AREAS 1 , 2 , 3 = 1585.74 SF

DATE	REVISIONS	DATE	REVISIONS

STATE OF GEORGIA
DEPARTMENT OF TRANSPORTATION

RIGHT OF WAY MAP

PROJECT NO: STP00-0043-01(057
COUNTY:RICHMOND
LAND LOT NO: N/A
LAND DISTRICT: N/A
GMD 600
DATE 6/29/16 SH 46 OF 61

1/5/2009

****
PARCEL 94 REQ'D R/W KC30149
****

PNT	OFFSET/ DIST		STATION/ BEARING	ALIGNMENT
SVX0997	12.85	L	65+34.73	Branch Street
	8.77		N 12°41'15.2" W	
SVX01040	32.75	R	212+75.49	15th Street
	20.67		N 21°25'40.4" E	
SC16560	34.62	R	212+96.22	15th Street
	10.79		S 57°46'29.3" E	
KC30559	45.00	R	212+93.24	15th Street
	0.68		S 16°21'59.1" W	
KC30558	13.07	L	65+69.24	Branch Street
	34.51		N 57°03'59.9" W	
SVX0997	12.85	L	65+34.73	Branch Street

REQD R/W = 643.10 SF
REQD R/W = 0.015 ACRES

REMAINDER = +/- 0.05 ACRES

****
PARCEL 94 REQ'D EASM'T. KC30333 AREA 1
****

PNT	OFFSET/ DIST		STATION/ BEARING	ALIGNMENT
KC30558	13.07	L	65+69.24	Branch Street
	42.66		N 19°43'58.8" W	
KC30559	45.00	R	212+92.56	15th Street
	9.74		S 61°38'15.6" E	
KC31333	54.53	R	212+90.50	15th Street
	4.23		S 19°30'36.6" W	
KC31243	54.29	R	212+86.23	15th Street
	83.88		S 41°28'47.7" E	
KC31242	13.44	L	66+26.80	Branch Street
	57.56		N 57°03'59.4" W	
KC30558	13.07	L	65+69.24	Branch Street

REQD EASMT = 750.75 SF
REQD EASMT = 0.017 ACRES

****
PARCEL 94 REQ'D EASM'T. KC30415 AREA 2
****

PNT	OFFSET/ DIST		STATION/ BEARING	ALIGNMENT
KC31243	35.46	L	65+45.87	Branch Street
	4.23		N 19°30'36.6" E	
KC31333	39.56	L	65+44.86	Branch Street
	66.45		S 57°46'29.3" E	
KC31435	40.81	L	66+11.30	Branch Street
	22.99		S 34°53'41.4" W	
KC31434	17.83	L	66+10.66	Branch Street
	67.15		N 41°28'48.4" W	
KC31243	35.46	L	65+45.87	Branch Street

REQD EASMT = 887.04 SF
REQD EASMT = 0.020 ACRES

TOTAL REQ'D EASM'T AREAS 1 & 2 = 1637.79 SF

****
PARCEL 95 REQ'D EASM'T. KC30309
****

PNT	OFFSET/ DIST		STATION/ BEARING	ALIGNMENT
SC16856	50.84	L	143+14.65	MLK Blvd
	5.63		N 33°17'36.8" W	
KC31177	56.42	L	143+13.90	MLK Blvd
	2.86		N 64°53'26.0" E	
KC31180	56.39	L	143+16.76	MLK Blvd
	5.58		S 24°53'58.0" E	
SVX0885	50.81	L	143+16.69	MLK Blvd
	2.03		S 65°02'37.2" W	
SC16856	50.84	L	143+14.65	MLK Blvd

REQD EASMT = 13.64 SF
REQD EASMT = 0.000 ACRES

****
PARCEL 97 REQ'D R/W KC30148
****

PNT	OFFSET/ DIST		STATION/ BEARING	ALIGNMENT
SC16471	0.73	L	213+56.63	15th Street
	44.47		N 67°23'54.6" W	
KC30554	45.00	L	213+60.89	15th Street

ARC LENGTH = 120.302
CHORD BEAR = N 17°47'18.2" E
LNTH CHORD = 120.299
RADIUS = 5045.131
DEGREE = 1° 8' 8"

KC30556	45.00	L	214+80.12	15th Street
	52.35		N 17°43'52.5" W	
KC30557	19.70	L	70+74.87	Eagles Way
	85.18		S 67°11'09.8" E	
SVX0982	8.89	R	215+15.97	15th Street
	159.50		S 21°25'47.7" W	
SC16471	0.73	L	213+56.63	15th Street

REQD R/W = 8543.57 SF
REQD R/W = 0.196 ACRES

REMAINDER = +/- 3.7 ACRES

****
PARCEL 97 REQ'D EASM'T. KC30334 AREA 1
****

PNT	OFFSET/ DIST		STATION/ BEARING	ALIGNMENT
KC30554	45.00	L	213+60.89	15th Street
	16.20		N 67°23'54.6" W	
KC31330	61.12	L	213+62.42	15th Street
	38.65		N 13°38'21.8" E	
KC31231	63.62	L	214+00.52	15th Street
	100.43		N 20°28'33.3" E	
KC31232	40.76	L	70+56.63	Eagles Way
	66.70		N 48°40'52.1" W	
KC31233	19.98	L	71+20.01	Eagles Way
	45.14		S 67°11'08.8" E	
KC30557	19.70	L	70+74.87	Eagles Way
	52.35		S 17°43'52.5" E	
KC30556	45.00	L	214+80.12	15th Street

ARC LENGTH = 120.302
CHORD BEAR = S 17°47'18.2" W
LNTH CHORD = 120.299
RADIUS = 5045.131
DEGREE = 1° 8' 8"

KC30554	45.00	L	213+60.89	SR4/15th Street

REQD EASMT = 2657.87 SF
REQD EASMT = 0.061 ACRES

****
PARCEL 97 REQ'D EASM'T. KC30417 AREA 2
****

PNT	OFFSET/ DIST		STATION/ BEARING	ALIGNMENT
KC31436	62.57	L	214+21.77	15th Street
	30.84		N 67°18'39.5" W	
KC31437	93.30	L	214+24.35	15th Street
	88.27		N 22°41'31.8" E	
KC31438	86.58	L	215+10.81	15th Street
	29.35		S 48°33'04.0" E	
KC31232	59.50	L	214+99.65	15th Street
	78.89		S 20°28'34.1" W	
KC31436	62.57	L	214+21.77	15th Street

REQD EASMT = 2442.39 SF
REQD EASMT = 0.056 ACRES

TOTAL REQ'D EASM'T AREAS 1 & 2 = 5100.26 SF

****
PARCEL 97 REQ'D DRWY. EASM'T. KC30778
****

PNT	OFFSET		STATION	ALIGNMENT
KC31330	61.12	L	213+62.42	15th Street
KC32955	82.83	L	213+64.47	15th Street
KC32807	82.90	L	214+23.48	15th Street
KC31436	62.57	L	214+21.77	15th Street
KC31231	63.62	L	214+00.52	15th Street
KC31330	61.12	L	213+62.42	15th Street

****
PARCEL 98 REQ'D R/W KC30151
****

PNT	OFFSET/ DIST		STATION/ BEARING	ALIGNMENT
SC16643	41.04	R	213+76.52	15th Street
	62.90		N 21°25'17.1" E	
SVX0985	9.59	R	68+45.62	Post Lane
	30.65		S 69°00'56.5" E	
KC30564	9.85	R	68+76.27	Post Lane
	43.73		S 62°33'43.7" W	
KC30562	45.00	R	214+06.79	15th Street
	31.05		S 17°27'05.0" W	
KC30563	45.00	R	213+75.46	15th Street
	4.10		N 57°46'29.3" W	
SC16643	41.04	R	213+76.52	15th Street

REQD R/W = 621.94 SF
REQD R/W = 0.014 ACRES

REMAINDER = +/- 0.17 ACRES

****
PARCEL 98 REQ'D EASM'T. KC30336
****

PNT	OFFSET/ DIST		STATION/ BEARING	ALIGNMENT
KC30563	45.00	R	213+75.46	15th Avenue
	31.05		N 17°27'05.0" E	
KC30562	45.00	R	214+06.79	15th Avenue
	43.73		N 62°33'43.7" E	
KC30564	9.85	R	68+76.27	Post Lane
	59.44		S 69°00'56.5" E	
SVX0986	10.35	R	69+35.71	Post Lane
	18.58		S 66°57'14.5" E	
SC172	11.17	R	69+54.27	Post Lane
	67.69		N 83°37'33.4" W	
KC31247	27.69	R	68+88.63	Post Lane
	18.65		N 60°10'55.0" W	
KC31246	24.68	R	68+70.23	Post Lane
	8.17		S 29°49'17.1" W	
KC31245	32.74	R	68+68.90	Post Lane
	7.67		N 83°50'40.9" W	
KC31244	34.64	R	68+61.47	Post Lane
	41.50		S 19°30'36.6" W	
KC31332	58.38	R	213+71.84	15th Avenue
	13.85		N 57°46'29.3" W	
KC30563	45.00	R	213+75.46	15th Avenue

REQD EASMT = 1551.29 SF
REQD EASMT = 0.036 ACRES

****
PARCEL 100 REQ'D R/W KC30152
****

PNT	OFFSET/ DIST		STATION/ BEARING	ALIGNMENT
SVX0989	10.40	L	68+45.90	Post Lane
	28.69		N 21°24'15.0" E	
KC30566	39.08	L	68+46.35	Post Lane
	31.79		S 25°26'48.5" E	
KC30452	16.98	L	68+69.20	Post Lane
	37.60		S 58°38'50.0" E	
KC30565	9.90	L	69+06.13	Post Lane
	60.23		N 69°01'22.2" W	
SVX0989	10.40	L	68+45.90	Post Lane

REQD R/W = 536.62 SF
REQD R/W = 0.012 ACRES

REMAINDER = +/- 0.20 ACRES

****
PARCEL 100 REQ'D EASM'T. KC30337
****

PNT	OFFSET/ DIST		STATION/ BEARING	ALIGNMENT
KC30452	16.98	L	68+69.20	Post Lane
	31.79		N 25°26'48.5" W	
KC30566	47.78	R	214+88.90	15th Street
	29.75		N 21°24'15.0" E	
SC307	49.17	R	215+18.91	15th Street
	6.49		S 67°28'45.7" E	
KC31335	55.64	R	215+18.50	15th Street
	24.31		S 23°29'27.5" W	
KC31250	53.64	R	214+94.00	15th Street
	33.83		S 20°23'25.9" E	
KC31249	18.75	L	68+74.19	Post Lane
	55.82		S 68°57'58.8" E	
KC31248	18.23	L	69+30.01	Post Lane
	27.15		S 49°09'54.9" E	
KC30802	8.80	L	69+55.47	Post Lane
	19.25		N 66°57'14.5" W	
SVX0990	136.52	R	214+55.55	15th Street
	30.11		N 69°01'22.2" W	
KC30565	9.90	L	69+06.13	Post Lane
	37.60		N 58°38'50.0" W	
KC30452	16.98	L	68+69.20	Post Lane

REQD EASMT = 865.68 SF
REQD EASMT = 0.020 ACRES

****
PARCEL 101 REQ'D EASM'T. KC30338
****

PNT	OFFSET/ DIST		STATION/ BEARING	ALIGNMENT
SC307	49.17	R	215+18.91	15th Street
	40.01		N 21°24'15.0" E	
SC16574	50.74	R	215+59.30	15th Street
	7.95		S 65°40'46.2" E	
KC31334	58.66	R	215+58.61	15th Street
	39.76		S 23°29'27.5" W	
KC31335	55.64	R	215+18.50	15th Street
	6.49		N 67°28'45.7" W	
SC307	49.17	R	215+18.91	15th Street

REQD EASMT = 287.88 SF
REQD EASMT = 0.007 ACRES

DATE	REVISIONS	DATE	REVISIONS

STATE OF GEORGIA
DEPARTMENT OF TRANSPORTATION

RIGHT OF WAY MAP

PROJECT NO: STP00-0043-01(057
COUNTY:RICHMOND
LAND LOT NO: N/A
LAND DISTRICT: N/A
GMD 600
DATE 6/29/16 SH 47 OF 61

1/5/2009

PARCEL 102 REQ'D R/W KC30154

PNT	OFFSET/ DIST		STATION/ BEARING	ALIGNMENT
SVX01012	10.75	R	215+66.02	15th Street
	14.14		S 66°17'32.3" W	
SVX0979	0.42	R	215+56.34	15th Street
	79.84		N 67°06'45.2" W	
KC30568	79.27	L	215+61.20	15th Street
	34.82		N 61°28'55.2" E	
KC30569	56.00	L	215+86.76	15th Street

ARC LENGTH = 113.133
CHORD BEAR = N 20°20'02.2" E
LNTH CHORD = 113.131
RADIUS = 5056.131
DEGREE = 1° 7' 59''

KC30455	56.00	L	216+98.64	15th Street
	94.04		N 20°58'31.0" E	
KC30456	56.00	L	217+92.68	15th Street
	99.72		N 25°41'47.6" E	
KC33289	47.79	L	218+92.06	15th Street
	96.83		N 22°37'39.5" E	
KC30458	45.00	L	219+88.85	15th Street
	75.24		N 20°58'39.5" E	
KC33288	45.00	L	220+64.09	15th Street
	99.96		N 18°06'31.3" E	
KC33287	50.00	L	221+63.92	15th Street
	22.38		N 20°58'10.2" E	
KC33286	50.00	L	221+86.31	15th Street
	29.04		N 14°31'10.6" W	
KC30577	36.00	R	85+65.48	Essie McIntyre Blvd
	77.14		N 50°04'11.4" W	
KC30461	35.99	R	84+88.06	Essie McIntyre Blvd
	93.69		N 39°32'35.8" W	
KC30579	16.15	R	83+95.31	Essie McIntyre Blvd
	103.85		S 55°03'20.8" E	
SVX0973	9.90	R	84+99.65	Essie McIntyre Blvd
	121.34		S 46°31'21.5" E	
SVX0972	8.49	L	222+09.60	15th Street

ARC LENGTH = 53.423
CHORD BEAR = S 8°23'31.7" E
LNTH CHORD = 52.301
RADIUS = 75.000
DEGREE = 76° 23' 39''

SVX01013	17.16	R	221+64.02	15th Street
	597.72		S 21°25'19.5" W	
SVX01012	10.75	R	215+66.02	15th Street

REQD R/W = 46612.11 SF
REQD R/W = 1.070 ACRES
REMAINDER = +/- 17 ACRES

PARCEL 102 REQ'D EASM'T. KC30339

PNT	OFFSET/ DIST		STATION/ BEARING	ALIGNMENT
KC30568	79.27	L	215+61.20	15th Street
	39.17		N 67°06'47.4" W	
KC31252	118.37	L	215+63.53	15th Street
	52.75		N 85°25'29.5" E	
KC31253	70.22	L	215+84.69	15th Street
	216.91		N 21°13'51.6" E	
KC31254	67.94	L	218+00.01	15th Street
	100.06		N 26°46'10.8" E	
KC31255	57.84	L	218+99.56	15th Street
	200.28		N 18°26'14.9" E	
KC31256	66.70	L	220+99.64	15th Street
	50.11		N 20°47'34.4" E	
KC31257	66.86	L	221+49.76	15th Street
	35.82		N 19°53'49.2" E	
KC31258	59.27	R	85+72.78	Essie McIntyre Blvd
	29.02		N 24°16'38.2" W	
KC31259	46.66	R	85+46.64	Essie McIntyre Blvd
	29.82		N 45°35'03.2" W	
KC31260	44.35	R	85+16.91	Essie McIntyre Blvd
	13.76		S 68°49'29.9" W	
KC31261	56.41	R	85+10.27	Essie McIntyre Blvd
	122.04		N 40°16'14.9" W	
KC30581	232.70	L	222+67.33	15th Street
	16.66		N 49°43'23.7" E	
KC30462	16.26	R	83+91.87	Essie McIntyre Blvd
	3.42		S 55°00'28.7" E	
KC30579	16.15	R	83+95.31	Essie McIntyre Blvd
	93.69		S 39°32'35.8" E	
KC30461	35.99	R	84+88.06	Essie McIntyre Blvd
	77.14		S 50°04'11.4" E	
KC30577	36.00	R	85+65.48	Essie McIntyre Blvd
	29.04		S 14°31'10.6" E	
KC33286	50.00	L	221+86.31	15th Street
	22.38		S 20°58'10.2" W	
KC33287	50.00	L	221+63.92	15th Street
	99.96		S 18°06'31.3" W	
KC33288	45.00	L	220+64.09	15th Street
	75.24		S 20°58'39.5" W	
KC30458	45.00	L	219+88.85	15th Street
	96.83		S 22°37'39.5" W	
KC33289	47.79	L	218+92.06	15th Street
	99.72		S 25°41'47.6" W	
KC30456	56.00	L	217+92.68	15th Street
	94.04		S 20°58'31.0" W	
KC30455	56.00	L	216+98.64	15th Street

ARC LENGTH = 113.133
CHORD BEAR = S 20°20'02.2" W
LNTH CHORD = 113.131
RADIUS = 5056.131
DEGREE = 1° 7' 59''

KC30569	56.00	L	215+86.76	15th Street
	34.82		S 61°28'55.2" W	
KC30568	79.27	L	215+61.20	15th Street

REQD EASMT = 12416.64 SF
REQD EASMT = 0.285 ACRES

PARCEL 102 REQ'D DRWY. EASM'T. KC30780 AREA 1

PNT	OFFSET		STATION	ALIGNMENT
KC31252	19.88	R	71+20.00	Eagles Way
KC32808	19.81	R	71+35.01	Eagles Way
KC32809	32.37	R	71+35.02	Eagles Way
KC32810	32.39	R	71+10.80	Eagles Way
KC32811	27.81	R	71+04.92	Eagles Way
KC31252	19.88	R	71+20.00	Eagles Way

PARCEL 102 REQ'D DRWY. EASM'T. KC30206 AREA 2

PNT	OFFSET		STATION	ALIGNMENT
KC33728	62.75	L	220+10.50	15 Street
KC33729	84.46	L	220+10.59	15 Street
KC33730	84.46	L	220+94.45	15 Street
KC33731	66.47	L	220+94.38	15 Street
KC33728	62.75	L	220+10.50	15 Street

PARCEL 103 REQ'D EASM'T. KC30340

PNT	OFFSET/ DIST		STATION/ BEARING	ALIGNMENT
SC16574	50.74	R	215+59.30	15th Street
	77.98		N 21°24'15.0" E	
SC16573	52.88	R	216+38.07	15th Street
	6.49		S 67°32'49.6" E	
KC31337	59.37	R	216+37.82	15th Street
	36.71		S 16°46'09.1" W	
KC31251	61.48	R	216+00.72	15th Street
	41.70		S 23°29'27.5" W	
KC31334	58.66	R	215+58.61	15th Street
	7.95		N 65°40'46.2" W	
SC16574	50.74	R	215+59.30	15th Street

REQD EASMT = 653.04 SF
REQD EASMT = 0.015 ACRES

PARCEL 103 REQ'D DRWY. EASM'T. KC30781 AREA 1

PNT	OFFSET		STATION	ALIGNMENT
KC31334	58.66	R	215+58.61	15th Street
KC32812	60.95	R	215+92.42	15th Street
KC32813	69.94	R	215+92.42	15th Street
KC32814	68.06	R	215+57.78	15th Street
KC31334	58.66	R	215+58.61	15th Street

PARCEL 103 REQ'D DRWY. EASM'T. KC30782 AREA 2

PNT	OFFSET		STATION	ALIGNMENT
KC32815	60.29	R	216+22.18	15th Street
KC31337	59.37	R	216+37.82	15th Street
KC32957	70.57	R	216+37.39	15th Street
KC32816	70.25	R	216+22.18	15th Street
KC32815	60.29	R	216+22.18	15th Street

PARCEL 104 REQ'D EASM'T. KC30341

PNT	OFFSET/ DIST		STATION/ BEARING	ALIGNMENT
SC16573	52.88	R	216+38.07	15th Street
	40.00		N 21°24'15.0" E	
SC16572	53.51	R	216+78.49	15th Street
	3.24		S 67°31'01.6" E	
KC31336	56.75	R	216+78.39	15th Street
	40.19		S 16°46'09.1" W	
KC31337	59.37	R	216+37.82	15th Street
	6.49		N 67°32'49.6" W	
SC16573	52.88	R	216+38.07	15th Street

REQD EASMT = 194.65 SF
REQD EASMT = 0.004 ACRES

PARCEL 104 REQ'D DRWY. EASM'T. KC30783

PNT	OFFSET		STATION	ALIGNMENT
KC31337	59.37	R	216+37.82	15th Street
KC31336	56.75	R	216+78.39	15th Street
KC32956	71.21	R	216+77.95	15th Street
KC32957	70.57	R	216+37.39	15th Street
KC31337	59.37	R	216+37.82	15th Street

PARCEL 105 REQ'D EASM'T. KC30342

PNT	OFFSET/ DIST		STATION/ BEARING	ALIGNMENT
SC16572	53.51	R	216+78.49	15th Street
	39.94		N 21°24'15.0" E	
SC173	53.84	R	217+18.65	15th Street
	40.13		S 16°46'09.6" W	
KC31336	56.75	R	216+78.39	15th Street
	3.24		N 67°31'01.6" W	
SC16572	53.51	R	216+78.49	15th Street

REQD EASMT = 64.76 SF
REQD EASMT = 0.001 ACRES

PARCEL 105 REQ'D DRWY. EASM'T. KC30784

PNT	OFFSET		STATION	ALIGNMENT
KC31336	56.75	R	216+78.39	15th Street
KC32818	55.32	R	216+98.63	15th Street
KC32817	71.41	R	216+98.63	15th Street
KC32956	71.21	R	216+77.95	15th Street
KC31336	56.75	R	216+78.39	15th Street

PARCEL 106 REQ'D EASM'T. KC30343

PNT	OFFSET/ DIST		STATION/ BEARING	ALIGNMENT
KC31342	55.53	R	219+44.36	15th Street
	54.31		N 21°35'33.8" E	
SVX0670	56.12	R	219+98.66	15th Street
	9.48		S 69°27'46.9" E	
KC31339	65.60	R	219+98.74	15th Street
	55.30		S 31°27'54.3" W	
KC31342	55.53	R	219+44.36	15th Street

REQD EASMT = 257.47 SF
REQD EASMT = 0.006 ACRES

PARCEL 106 REQ'D DRWY. EASM'T. KC30785

PNT	OFFSET		STATION	ALIGNMENT
SC173	53.84	R	217+18.65	15th Street
KC31342	55.53	R	219+44.36	15th Street
KC31339	65.60	R	219+98.74	15th Street
KC32820	84.58	R	219+98.88	15th Street
KC32819	81.70	R	217+18.46	15th Street
SC173	53.84	R	217+18.65	15th Street

DATE	REVISIONS	DATE	REVISIONS

STATE OF GEORGIA
DEPARTMENT OF TRANSPORTATION

RIGHT OF WAY MAP

PROJECT NO: STP00-0043-01(057
COUNTY:RICHMOND
LAND LOT NO: N/A
LAND DISTRICT: N/A
GMD 600
DATE 6/29/16 SH 48 OF 61

1/5/2009

PARCEL 107 REQ'D EASM'T. KC30344

PNT	OFFSET/ DIST		STATION/ BEARING	ALIGNMENT
SVX0670	56.12	R	219+98.66	15th Street
	39.83		N 21°08'52.0" E	
SC16564	56.24	R	220+38.49	15th Street
	12.93		S 69°32'55.0" E	
KC31341	69.17	R	220+38.61	15th Street
	19.18		S 20°10'42.8" W	
KC31262	69.43	R	220+19.43	15th Street
	21.04		S 31°27'54.3" W	
KC31339	65.60	R	219+98.74	15th Street
	9.48		N 69°27'46.9" W	
SVX0670	56.12	R	219+98.66	15th Street

REQD EASMT = 485.85 SF
REQD EASMT = 0.011 ACRES

PARCEL 107 REQ'D DRWY. EASM'T. KC30786

PNT	OFFSET		STATION	ALIGNMENT
KC31339	65.60	R	219+98.74	15th Street
KC31262	69.43	R	220+19.43	15th Street
KC31341	69.17	R	220+38.61	15th Street
KC32822	76.16	R	220+38.67	15th Street
KC32821	76.03	R	219+98.82	15th Street
KC31339	65.60	R	219+98.74	15th Street

PARCEL 108 REQ'D EASM'T. KC30345

PNT	OFFSET/ DIST		STATION/ BEARING	ALIGNMENT
SC16564	56.24	R	220+38.49	15th Street
	40.00		N 21°24'15.0" E	
SC16565	56.54	R	220+78.49	15th Street
	12.07		S 69°33'01.7" E	
KC31340	68.61	R	220+78.60	15th Street
	40.00		S 20°10'42.8" W	
KC31341	69.17	R	220+38.61	15th Street
	12.93		N 69°32'55.0" W	
SC16564	56.24	R	220+38.49	15th Street

REQD EASMT = 499.96 SF
REQD EASMT = 0.011 ACRES

PARCEL 108 REQ'D DRWY. EASM'T. KC30787

PNT	OFFSET		STATION	ALIGNMENT
KC31341	0.00	L	-0+00.00	15th Street
KC31340	0.00	L	0+40.00	15th Street
KC32824	0.00	L	0+58.74	15th Street
KC32823	0.00	L	0+98.73	15th Street
KC31341	0.00	L	1+09.92	15th Street

PARCEL 109 REQ'D EASM'T. KC30346

PNT	OFFSET/ DIST		STATION/ BEARING	ALIGNMENT
SC16565	56.54	R	220+78.49	15th Street
	40.00		N 21°24'15.0" E	
SC16566	56.84	R	221+18.49	15th Street
	11.21		S 69°33'08.4" E	
KC33656	68.05	R	221+18.59	15th Street
	40.00		S 20°10'34.6" W	
KC33657	68.61	R	220+78.60	15th Street
	12.07		N 69°33'01.7" W	
SC16565	56.54	R	220+78.49	15th Street

REQD EASMT = 465.64 SF
REQD EASMT = 0.011 ACRES

PARCEL 110 REQ'D R/W KC30156 TRACT 1

PNT	OFFSET/ DIST		STATION/ BEARING	ALIGNMENT
KC33608	56.10	R	87+03.44	Essie McIntyre Blvd
	9.04		N 21°24'02.2" E	
SVX01041	47.53	R	87+00.56	Essie McIntyre Blvd
	7.35		N 57°48'10.7" E	
SVX0975	40.53	R	87+02.82	Essie McIntyre Blvd
	16.42		S 68°57'51.6" E	
KC33724	35.20	R	87+18.35	Essie McIntyre Blvd
	25.67		S 75°28'16.1" W	
KC33608	56.10	R	87+03.44	Essie McIntyre Blvd

REQD R/W = 142.34 SF
REQD R/W = 0.003 ACRES

PARCEL 110 REQ'D R/W KC30184 TRACT 2

PNT	OFFSET/ DIST		STATION/ BEARING	ALIGNMENT
KC33611	24.01	R	87+50.97	Essie McIntyre Blvd
	60.62		S 68°58'22.3" E	
SC16568	10.35	R	88+06.30	Essie McIntyre Blvd
	15.24		S 20°53'04.6" W	
KC33615	25.52	R	88+07.56	Essie McIntyre Blvd
	14.88		N 70°47'22.3" W	
KC33612	27.73	R	87+94.58	Essie McIntyre Blvd
	48.40		N 50°02'12.5" W	
KC33611	24.01	R	87+50.97	Essie McIntyre Blvd

REQD R/W = 589.38 SF
REQD R/W = 0.014 ACRES
TOTAL REQ'D R/W TRACTS 1 & 2 = 731.72 SF
TOTAL REQ'D R/W TRACTS 1 & 2 = 0.017 AC

REMAINDER = +/- 0.094 ACRES

PARCEL 110 REQ'D EASM'T. KC30201

PNT	OFFSET/ DIST		STATION/ BEARING	ALIGNMENT
SC16566	56.84	R	221+18.49	15th Street
	27.54		N 21°24'19.2" E	
KC33608	57.04	R	221+46.02	15th Street
	25.67		N 75°28'16.1" E	
KC33724	35.20	R	87+18.35	Essie McIntyre Blvd
	34.49		S 68°57'49.3" E	
KC33611	24.01	R	87+50.97	Essie McIntyre Blvd
	48.40		S 50°02'12.5" E	
KC33612	27.73	R	87+94.58	Essie McIntyre Blvd
	14.88		S 70°47'22.3" E	
KC33615	25.52	R	88+07.56	Essie McIntyre Blvd
	10.34		S 20°53'04.6" W	
KC33673	35.83	R	88+08.33	Essie McIntyre Blvd
	11.09		N 62°40'25.5" W	
KC33654	35.77	R	87+98.92	Essie McIntyre Blvd
	88.82		N 58°44'31.1" W	
KC33653	74.67	R	221+52.34	15th Street
	11.35		S 58°50'44.6" W	
KC33655	67.70	R	221+43.39	15th Street
	24.80		S 20°10'34.6" W	
KC33656	68.05	R	221+18.59	15th Street
	11.21		N 69°33'08.4" W	
SC16566	56.84	R	221+18.49	15th Street

REQD EASMT = 1519.73 SF
REQD EASMT = 0.035 ACRES

PARCEL 111 REQ'D EASM'T. KC30419

PNT	OFFSET/ DIST		STATION/ BEARING	ALIGNMENT
SC16592	57.70	R	222+59.99	15th Street
	40.00		N 21°15'50.6" E	
SC16591	57.91	R	222+99.99	15th Street
	6.23		S 70°50'41.2" E	
KC31439	64.14	R	223+00.19	15th Street
	40.00		S 21°17'28.8" W	
KC31440	63.91	R	222+60.19	15th Street
	6.21		N 70°50'41.2" W	
SC16592	57.70	R	222+59.99	15th Street

REQD EASMT = 248.80 SF
REQD EASMT = 0.006 ACRES

PARCEL 111 REQ'D DRWY. EASM'T. KC30796

PNT	OFFSET		STATION	ALIGNMENT
KC31440	63.91	R	222+60.19	15th Street
KC31439	64.14	R	223+00.19	15th Street
KC33706	71.78	R	223+00.43	15th Street
KC32847	71.77	R	222+60.44	15th Street
KC31440	63.91	R	222+60.19	15th Street

PARCEL 112 REQ'D R/W KC30161

PNT	OFFSET/ DIST		STATION/ BEARING	ALIGNMENT
SVX0963	17.84	R	222+84.02	15th Street

ARC LENGTH = 24.265
CHORD BEAR = S 80°20'15.8" W
LNTH CHORD = 23.324
RADIUS = 25.000
DEGREE = 229° 10' 59''

SVX01014	2.22	L	222+72.14	15th Street
	32.05		N 69°52'09.0" W	
SVX0964	32.97	L	85+76.21	Essie McIntyre Blvd
	52.03		N 55°03'13.6" W	
KC30606	28.41	L	85+24.38	Essie McIntyre Blvd
	35.40		N 75°18'15.2" E	
KC33619	57.29	L	85+44.85	Essie McIntyre Blvd
	156.55		N 20°58'26.3" E	
KC30607	56.00	L	224+61.42	15th Street
	74.73		S 68°43'58.7" E	
SC182	18.73	R	224+61.04	15th Street
	177.02		S 21°15'46.8" W	
SVX0963	17.84	R	222+84.02	15th Street

REQD R/W = 14326.68 SF
REQD R/W = 0.329 ACRES
REMAINDER = +/- .24 ACRES

PARCEL 112 REQ'D EASM'T. KC30467

PNT	OFFSET/ DIST		STATION/ BEARING	ALIGNMENT
SC179	26.59	L	85+03.78	Essie McIntyre Blvd
	16.07		N 20°55'39.1" E	
KC33645	41.80	L	84+98.65	Essie McIntyre Blvd
	32.77		S 59°27'27.7" E	
KC31454	47.16	L	85+30.86	Essie McIntyre Blvd
	4.16		N 57°57'03.1" E	
KC31288	51.12	L	85+32.14	Essie McIntyre Blvd
	148.64		N 19°40'07.0" E	
KC31287	73.41	L	224+51.78	15th Street
	9.78		N 27°20'50.3" E	
KC33648	72.33	L	224+61.50	15th Street
	16.32		S 68°43'58.7" E	
KC30607	56.00	L	224+61.42	15th Street
	156.55		S 20°58'26.3" W	
KC33619	57.29	L	85+44.85	Essie McIntyre Blvd
	35.40		S 75°18'15.2" W	
KC30606	28.41	L	85+24.38	Essie McIntyre Blvd
	20.68		N 55°03'08.7" W	
SC179	26.59	L	85+03.78	Essie McIntyre Blvd

REQD EASMT = 3053.64 SF
REQD EASMT = 0.070 ACRES

PARCEL 113 REQ'D EASM'T. KC30466 AREA 1

PNT	OFFSET/ DIST		STATION/ BEARING	ALIGNMENT
SC179	26.59	L	85+03.78	Essie McIntyre Blvd
	90.57		N 55°03'12.2" W	
SC16760	20.64	L	84+14.43	Essie McIntyre Blvd
	9.01		N 21°30'22.2" E	
KC31453	29.30	L	84+11.98	Essie McIntyre Blvd
	89.03		S 59°27'18.1" E	
KC33645	41.80	L	84+98.65	Essie McIntyre Blvd
	16.07		S 20°55'39.1" W	
SC179	26.59	L	85+03.78	Essie McIntyre Blvd

REQD EASMT = 1102.34 SF
REQD EASMT = 0.025 ACRES

PARCEL 113 REQ'D EASM'T. KC30450 AREA 2

PNT	OFFSET/ DIST		STATION/ BEARING	ALIGNMENT
KC33732	37.72	L	84+52.52	Essie McIntyre Blvd
	29.24		N 55°03'16.3" W	
KC33735	36.10	L	84+23.84	Essie McIntyre Blvd
	19.99		N 26°51'35.7" E	
KC33734	55.73	L	84+20.17	Essie McIntyre Blvd
	28.95		S 63°08'34.4" E	
KC33733	61.33	L	84+47.79	Essie McIntyre Blvd
	24.10		S 26°51'45.9" W	
KC33732	37.72	L	84+52.52	Essie McIntyre Blvd

REQD EASMT = 638.21 SF
REQD EASMT = 0.015 ACRES

TOTAL REQ'D EASM'T AREAS 1 & 2 = 1740.55 SF

PARCEL 113 REQ'D DRWY. EASM'T. KC30795

PNT	OFFSET		STATION	ALIGNMENT
KC31453	29.30	L	84+11.98	Essie McIntyre Blvd
KC32842	35.47	L	84+10.26	Essie McIntyre Blvd
KC32841	39.37	L	84+76.14	Essie McIntyre Blvd
KC33705	38.19	L	84+76.23	Essie McIntyre Blvd
KC31453	29.30	L	84+11.98	Essie McIntyre Blvd

PARCEL 115 REQ'D EASM'T. KC30420

PNT	OFFSET/ DIST		STATION/ BEARING	ALIGNMENT
SC16591	57.91	R	222+99.99	15th Street
	40.00		N 21°15'50.6" E	
SC16590	58.11	R	223+39.99	15th Street
	6.25		S 70°50'41.2" E	
KC31442	64.36	R	223+40.19	15th Street
	40.00		S 21°17'28.8" W	
KC31439	64.14	R	223+00.19	15th Street
	6.23		N 70°50'41.2" W	
SC16591	57.91	R	222+99.99	15th Street

REQD EASMT = 249.56 SF
REQD EASMT = 0.006 ACRES

DATE	REVISIONS	DATE	REVISIONS

STATE OF GEORGIA
DEPARTMENT OF TRANSPORTATION

RIGHT OF WAY MAP

PROJECT NO: STP00-0043-01(057
COUNTY: RICHMOND
LAND LOT NO: N/A
LAND DISTRICT: N/A
GMD 600
DATE 6/29/16 SH 49 OF 61

PARCEL 115 REQ'D DRWY. EASM'T. KC30797 AREA 1

PNT	OFFSET		STATION	ALIGNMENT
KC31439	64.14	R	223+00.19	15th Street
KC32851	64.25	R	223+20.28	15th Street
KC32850	70.82	R	223+20.28	15th Street
KC32849	70.82	R	223+00.40	15th Street
KC31439	64.14	R	223+00.19	15th Street

PARCEL 115 REQ'D DRWY. EASM'T. KC30798 AREA 2

PNT	OFFSET		STATION	ALIGNMENT
KC32975	64.29	R	223+27.84	15th Street
KC31442	64.36	R	223+40.19	15th Street
KC32961	68.16	R	223+40.31	15th Street
KC32852	68.16	R	223+27.84	15th Street
KC32975	64.29	R	223+27.84	15th Street

PARCEL 116 REQ'D EASM'T. KC30421

PNT	OFFSET/ DIST		STATION/ BEARING	ALIGNMENT
SC16590	58.11	R	223+39.99	15th Street
	40.00		N 21°15'50.6" E	
SC16515	58.31	R	223+80.00	15th Street
	6.27		S 70°50'41.2" E	
KC31441	64.58	R	223+80.19	15th Street
	40.00		S 21°17'28.8" W	
KC31442	64.36	R	223+40.19	15th Street
	6.25		N 70°50'41.2" W	
SC16590	58.11	R	223+39.99	15th Street

REQD EASMT = 250.32 SF
REQD EASMT = 0.006 ACRES

PARCEL 116 REQ'D DRWY. EASM'T. KC30799 AREA 1

PNT	OFFSET		STATION	ALIGNMENT
KC31442	64.36	R	223+40.19	15th Street
KC32965	64.48	R	223+61.84	15th Street
KC32853	68.16	R	223+61.84	15th Street
KC32961	68.16	R	223+40.31	15th Street
KC31442	64.36	R	223+40.19	15th Street

PARCEL 116 REQ'D DRWY. EASM'T. KC30800 AREA 2

PNT	OFFSET		STATION	ALIGNMENT
KC32966	64.51	R	223+68.98	15th Street
KC31441	64.58	R	223+80.19	15th Street
KC32962	70.99	R	223+80.40	15th Street
KC32854	70.99	R	223+68.98	15th Street
KC32966	64.51	R	223+68.98	15th Street

PARCEL 117 REQ'D EASM'T. KC30422

PNT	OFFSET/ DIST		STATION/ BEARING	ALIGNMENT
SC16515	58.31	R	223+80.00	15th Street
	49.90		N 21°15'50.6" E	
SC198	58.56	R	224+29.89	15th Street
	6.30		S 70°50'41.2" E	
KC31446	64.85	R	224+30.09	15th Street
	49.90		S 21°17'28.8" W	
KC31441	64.58	R	223+80.19	15th Street
	6.27		N 70°50'41.2" W	
SC16515	58.31	R	223+80.00	15th Street

REQD EASMT = 313.31 SF
REQD EASMT = 0.007 ACRES

PARCEL 117 REQ'D DRWY. EASM'T. KC30801 AREA 1

PNT	OFFSET		STATION	ALIGNMENT
KC31441	64.58	R	223+80.19	15th Street
KC32967	64.71	R	224+04.03	15th Street
KC32855	70.99	R	224+04.03	15th Street
KC32962	70.99	R	223+80.40	15th Street
KC31441	64.58	R	223+80.19	15th Street

PARCEL 117 REQ'D DRWY. EASM'T. KC30802 AREA 2

PNT	OFFSET		STATION	ALIGNMENT
KC32968	64.78	R	224+16.49	15th Street
KC31446	64.85	R	224+30.09	15th Street
KC32963	71.97	R	224+30.32	15th Street
KC32856	71.97	R	224+16.49	15th Street
KC32968	64.78	R	224+16.49	15th Street

PARCEL 118 REQ'D EASM'T. KC30423

PNT	OFFSET/ DIST		STATION/ BEARING	ALIGNMENT
SC198	58.56	R	224+29.89	15th Street
	44.28		N 21°15'50.6" E	
SC16581	58.78	R	224+74.17	15th Street
	6.32		S 70°50'41.2" E	
KC31445	65.10	R	224+74.37	15th Street
	44.28		S 21°17'28.8" W	
KC31446	64.85	R	224+30.09	15th Street
	6.30		N 70°50'41.2" W	
SC198	58.56	R	224+29.89	15th Street

REQD EASMT = 279.02 SF
REQD EASMT = 0.006 ACRES

PARCEL 118 REQ'D DRWY. EASM'T. KC30803

PNT	OFFSET		STATION	ALIGNMENT
KC31446	64.85	R	224+30.09	15th Street
KC32969	64.96	R	224+50.49	15th Street
KC32857	71.97	R	224+50.49	15th Street
KC32963	71.97	R	224+30.32	15th Street
KC31446	64.85	R	224+30.09	15th Street

PARCEL 119 REQ'D R/W KC30162

PNT	OFFSET/ DIST		STATION/ BEARING	ALIGNMENT
SC182	18.73	R	224+61.04	15th Street
	74.73		N 68°43'58.7" W	
KC30607	56.00	L	224+61.42	15th Street
	40.20		N 20°58'23.6" E	
KC33620	56.00	L	225+01.62	15th Street
	74.94		S 68°54'55.1" E	
SC183	18.94	R	225+01.47	15th Street
	40.44		S 21°15'46.8" W	
SC182	18.73	R	224+61.04	15th Street

REQD R/W = 3017.28 SF
REQD R/W = 0.069 ACRES
REMAINDER = +/- 0.044 ACRES

PARCEL 119 REQ'D EASM'T. KC30165

PNT	OFFSET/ DIST		STATION/ BEARING	ALIGNMENT
KC30607	56.00	L	224+61.42	15th Street
	16.32		N 68°43'58.7" W	
KC33648	72.33	L	224+61.50	15th Street
	40.39		N 27°20'50.3" E	
KC33649	67.84	L	225+01.64	15th Street
	11.84		S 68°54'55.1" E	
KC33620	56.00	L	225+01.62	15th Street
	40.20		S 20°58'23.6" W	
KC30607	56.00	L	224+61.42	15th Street

REQD EASMT = 565.78 SF
REQD EASMT = 0.013 ACRES

PARCEL 121 REQ'D EASM'T. KC30424

PNT	OFFSET/ DIST		STATION/ BEARING	ALIGNMENT
SC16581	58.78	R	224+74.17	15th Street
	40.01		N 21°15'50.6" E	
SC17039	58.98	R	225+14.18	15th Street
	6.34		S 70°50'41.2" E	
KC31448	65.32	R	225+14.38	15th Street
	40.01		S 21°17'28.8" W	
KC31445	65.10	R	224+74.37	15th Street
	6.32		N 70°50'41.2" W	
SC16581	58.78	R	224+74.17	15th Street

REQD EASMT = 252.91 SF
REQD EASMT = 0.006 ACRES

PARCEL 121 REQ'D DRWY. EASM'T. KC30804

PNT	OFFSET		STATION	ALIGNMENT
KC32970	65.16	R	224+86.19	15th Street
KC31448	65.32	R	225+14.38	15th Street
KC32859	73.53	R	225+14.64	15th Street
KC32858	73.53	R	224+86.19	15th Street
KC32970	65.16	R	224+86.19	15th Street

PARCEL 122 REQ'D R/W KC30163

PNT	OFFSET/ DIST		STATION/ BEARING	ALIGNMENT
SC183	18.94	R	225+01.47	15th Street
	74.94		N 68°54'55.1" W	
KC33620	56.00	L	225+01.62	15th Street
	6.63		N 20°58'23.6" E	
KC30608	56.00	L	225+08.25	15th Street
	33.76		N 27°14'49.9" E	
KC33623	52.31	L	225+41.81	15th Street
	71.45		S 68°23'31.2" E	
SC16509	19.13	R	225+41.02	15th Street
	39.55		S 21°15'46.8" W	
SC183	18.94	R	225+01.47	15th Street

REQD R/W = 2931.29 SF
REQD R/W = 0.067 ACRES
REMAINDER = +/- 0.16 ACRES

PARCEL 122 REQ'D EASM'T. KC30188

PNT	OFFSET/ DIST		STATION/ BEARING	ALIGNMENT
KC33620	56.00	L	225+01.62	15th Street
	11.84		N 68°54'55.1" W	
KC33649	67.84	L	225+01.64	15th Street
	40.54		N 27°20'50.3" E	
KC33650	63.34	L	225+41.93	15th Street
	11.03		S 68°23'31.2" E	
KC33623	52.31	L	225+41.81	15th Street
	33.76		S 27°14'49.9" W	
KC30608	56.00	L	225+08.25	15th Street
	6.63		S 20°58'23.6" W	
KC33620	56.00	L	225+01.62	15th Street

REQD EASMT = 448.19 SF
REQD EASMT = 0.010 ACRES

PARCEL 123 REQ'D EASM'T. KC30425

PNT	OFFSET/ DIST		STATION/ BEARING	ALIGNMENT
SC17039	58.98	R	225+14.18	15th Street
	35.99		N 21°15'50.6" E	
SC16893	59.17	R	225+50.17	15th Street
	6.36		S 72°27'36.2" E	
KC31447	65.52	R	225+50.55	15th Street
	36.17		S 21°17'28.8" W	
KC31448	65.32	R	225+14.38	15th Street
	6.34		N 70°50'41.2" W	
SC17039	58.98	R	225+14.18	15th Street

REQD EASMT = 228.76 SF
REQD EASMT = 0.005 ACRES

PARCEL 123 REQ'D DRWY. EASM'T. KC30805

PNT	OFFSET		STATION	ALIGNMENT
KC32971	65.39	R	225+28.42	15th Street
KC31447	65.52	R	225+50.55	15th Street
KC32976	72.86	R	225+50.99	15th Street
KC32860	72.86	R	225+28.42	15th Street
KC32971	65.39	R	225+28.42	15th Street

DATE	REVISIONS	DATE	REVISIONS

STATE OF GEORGIA
DEPARTMENT OF TRANSPORTATION

RIGHT OF WAY MAP

PROJECT NO: STP00-0043-01(057
COUNTY: RICHMOND
LAND LOT NO: N/A
LAND DISTRICT: N/A
GMD 600
DATE 6/29/16 SH 50 OF 61

PARCEL 124 REQ'D R/W KC30164

PNT	OFFSET/ DIST		STATION/ BEARING	ALIGNMENT
SC16509	19.13	R	225+41.02	15th Street
	71.45		N 68°23'31.2" W	
KC33623	52.31	L	225+41.81	15th Street
	39.75		N 27°14'49.9" E	
KC33624	47.97	L	225+81.32	15th Street
	67.31		S 68°54'55.1" E	
SC16510	19.34	R	225+81.19	15th Street
	40.17		S 21°15'46.8" W	
SC16509	19.13	R	225+41.02	15th Street

REQD R/W = 2765.20 SF
REQD R/W = 0.063 ACRES
REMAINDER = +/- 0.16 ACRES

PARCEL 124 REQ'D EASM'T. KC30189

PNT	OFFSET/ DIST		STATION/ BEARING	ALIGNMENT
KC33623	52.31	L	225+41.81	15th Street
	11.03		N 68°23'31.2" W	
KC33650	63.34	L	225+41.93	15th Street
	39.66		N 27°20'50.3" E	
KC33651	58.94	L	225+81.34	15th Street
	10.97		S 68°54'55.1" E	
KC33624	47.97	L	225+81.32	15th Street
	39.75		S 27°14'49.9" W	
KC33623	52.31	L	225+41.81	15th Street

REQD EASMT = 434.35 SF
REQD EASMT = 0.010 ACRES

PARCEL 125 REQ'D EASM'T. KC30426

PNT	OFFSET/ DIST		STATION/ BEARING	ALIGNMENT
SC16893	59.17	R	225+50.17	15th Street
	44.10		N 21°15'50.6" E	
SC138	59.39	R	225+94.27	15th Street
	6.37		S 68°16'37.7" E	
KC31450	65.76	R	225+94.19	15th Street
	43.64		S 21°17'28.8" W	
KC31447	65.52	R	225+50.55	15th Street
	6.36		N 72°27'36.2" W	
SC16893	59.17	R	225+50.17	15th Street

REQD EASMT = 278.97 SF
REQD EASMT = 0.006 ACRES

PARCEL 125 REQ'D DRWY. EASM'T. KC30806

PNT	OFFSET		STATION	ALIGNMENT
KC31447	65.52	R	225+50.55	15th Street
KC32972	65.58	R	225+62.42	15th Street
KC32861	72.86	R	225+62.42	15th Street
KC32976	72.86	R	225+50.99	15th Street
KC31447	65.52	R	225+50.55	15th Street

PARCEL 126 REQ'D R/W KC30166

PNT	OFFSET/ DIST		STATION/ BEARING	ALIGNMENT
SC16510	19.34	R	225+81.19	15th Street
	67.31		N 68°54'55.1" W	
KC33624	47.97	L	225+81.32	15th Street
	27.16		N 27°14'49.9" E	
KC33621	45.01	L	226+08.32	15th Street
	52.88		N 20°58'50.0" E	
KC30611	45.00	L	226+61.20	15th Street
	64.74		S 68°54'55.1" E	
SC16511	19.74	R	226+61.08	15th Street
	79.89		S 21°15'46.8" W	
SC16510	19.34	R	225+81.19	15th Street

REQD R/W = 5195.81 SF
REQD R/W = 0.119 ACRES
REMAINDER = +/- 0.10 ACRES

PARCEL 126 REQ'D EASM'T. KC30199

PNT	OFFSET/ DIST		STATION/ BEARING	ALIGNMENT
KC33624	47.97	L	225+81.32	15th Street
	10.97		N 68°54'55.1" W	
KC33651	58.94	L	225+81.34	15th Street
	26.86		N 27°20'50.3" E	
KC33647	55.96	L	226+08.04	15th Street
	53.18		N 21°04'49.8" E	
KC31360	55.86	L	226+61.22	15th Street
	10.86		S 68°54'55.1" E	
KC30611	45.00	L	226+61.20	15th Street
	52.88		S 20°58'50.0" W	
KC33621	45.01	L	226+08.32	15th Street
	27.16		S 27°14'49.9" W	
KC33624	47.97	L	225+81.32	15th Street

REQD EASMT = 872.47 SF
REQD EASMT = 0.020 ACRES

PARCEL 126 REQ'D EASM'T. KC30430 AREA 2

PNT	OFFSET/ DIST		STATION/ BEARING	ALIGNMENT
KC31456	55.89	L	226+48.08	15th Street
	30.51		N 68°39'41.0" W	
KC31457	86.39	L	226+48.28	15th Street
	13.00		N 21°06'04.1" E	
KC31459	86.36	L	226+61.28	15th Street
	30.50		S 68°54'55.1" E	
KC31360	55.86	L	226+61.22	15th Street
	13.14		S 21°04'34.6" W	
KC31456	55.89	L	226+48.08	15th Street

REQD EASMT = 398.70 SF
REQD EASMT = 0.009 ACRES

TOTAL REQ'D EASM'T AREAS 1 & 2 = 1271.17 SF

PARCEL 127 REQ'D EASM'T. KC30427

PNT	OFFSET/ DIST		STATION/ BEARING	ALIGNMENT
SC138	59.39	R	225+94.27	15th Street
	40.00		N 21°15'50.6" E	
SC16479	59.59	R	226+34.27	15th Street
	6.39		S 68°16'38.0" E	
KC31449	65.98	R	226+34.19	15th Street
	40.00		S 21°17'28.8" W	
KC31450	65.76	R	225+94.19	15th Street
	6.37		N 68°16'37.7" W	
SC138	59.39	R	225+94.27	15th Street

REQD EASMT = 255.13 SF
REQD EASMT = 0.006 ACRES

PARCEL 127 REQ'D DRWY. EASM'T. KC30807

PNT	OFFSET		STATION	ALIGNMENT
KC32973	65.92	R	226+24.66	15th Street
KC31449	65.98	R	226+34.19	15th Street
KC32964	74.52	R	226+34.07	15th Street
KC32862	74.52	R	226+24.66	15th Street
KC32973	65.92	R	226+24.66	15th Street

PARCEL 128 REQ'D EASM'T. KC30428

PNT	OFFSET/ DIST		STATION/ BEARING	ALIGNMENT
SC16479	59.59	R	226+34.27	15th Street
	60.00		N 21°15'50.6" E	
SC16478	59.89	R	226+94.27	15th Street
	6.42		S 68°16'38.3" E	
KC31451	66.31	R	226+94.18	15th Street
	60.00		S 21°17'28.8" W	
KC31449	65.98	R	226+34.19	15th Street
	6.39		N 68°16'38.0" W	
SC16479	59.59	R	226+34.27	15th Street

REQD EASMT = 384.13 SF
REQD EASMT = 0.009 ACRES

PARCEL 128 REQ'D DRWY. EASM'T. KC30808

PNT	OFFSET		STATION	ALIGNMENT
KC31449	65.98	R	226+34.19	15th Street
KC32974	66.16	R	226+66.66	15th Street
KC32863	74.52	R	226+66.66	15th Street
KC32964	74.52	R	226+34.07	15th Street
KC31449	65.98	R	226+34.19	15th Street

PARCEL 129 REQ'D R/W KC30197

PNT	OFFSET/ DIST		STATION/ BEARING	ALIGNMENT
SC16511	19.74	R	226+61.08	15th Street
	64.74		N 68°54'55.1" W	
KC30611	45.00	L	226+61.20	15th Street
	40.31		N 20°58'31.3" E	
KC30612	45.00	L	227+01.51	15th Street
	64.94		S 68°53'11.9" E	
SC7485	19.94	R	227+01.36	15th Street
	40.28		S 21°15'46.8" W	
SC16511	19.74	R	226+61.08	15th Street

REQD R/W = 2612.74 SF
REQD R/W = 0.060 ACRES

REMAINDER = +/- 0.05 ACRES

PARCEL 129 REQ'D EASM'T. KC30364 AREA 1

PNT	OFFSET/ DIST		STATION/ BEARING	ALIGNMENT
KC30611	45.00	L	226+61.20	15th Street
	10.86		N 68°54'55.1" W	
KC31360	55.86	L	226+61.22	15th Street
	40.32		N 21°04'40.4" E	
KC31362	55.79	L	227+01.54	15th Street
	10.79		S 68°53'11.9" E	
KC30612	45.00	L	227+01.51	15th Street
	40.31		S 20°58'31.3" W	
KC30611	45.00	L	226+61.20	15th Street

REQD EASMT = 436.49 SF
REQD EASMT = 0.010 ACRES

PARCEL 129 REQ'D EASM'T. KC30431 AREA 2

PNT	OFFSET/ DIST		STATION/ BEARING	ALIGNMENT
KC31360	55.86	L	226+61.22	15th Street
	30.50		N 68°54'55.1" W	
KC31459	86.36	L	226+61.28	15th Street
	40.33		N 21°06'04.1" E	
KC31460	86.28	L	227+01.61	15th Street
	30.49		S 68°53'11.9" E	
KC31362	55.79	L	227+01.54	15th Street
	40.32		S 21°04'40.4" W	
KC31360	55.86	L	226+61.22	15th Street

REQD EASMT = 1229.66 SF
REQD EASMT = 0.028 ACRES

TOTAL REQ'D EASM'T AREAS 1 & 2 = 1666.15 SF

PARCEL 130 REQ'D EASM'T. KC30367 AREA 1

PNT	OFFSET/ DIST		STATION/ BEARING	ALIGNMENT
KC31363	29.76	R	95+60.57	Dewitt Street
	10.33		N 21°15'44.9" E	
SVX0953	19.43	R	95+60.48	Dewitt Street
	34.25		S 67°23'58.7" E	
KC31364	19.93	R	95+94.72	Dewitt Street
	35.54		N 84°17'40.9" W	
KC31363	29.76	R	95+60.57	Dewitt Street

REQD EASMT = 176.85 SF
REQD EASMT = 0.004 ACRES

PARCEL 130 REQ'D EASM'T. KC30429 AREA 2

PNT	OFFSET/ DIST		STATION/ BEARING	ALIGNMENT
SC16478	59.89	R	226+94.27	15th Street
	52.09		N 21°15'51.7" E	
KC31363	60.15	R	227+46.36	15th Street
	6.69		S 84°17'34.1" E	
KC31452	66.61	R	227+48.12	15th Street
	53.94		S 21°17'28.8" W	
KC31451	66.31	R	226+94.18	15th Street
	6.42		N 68°16'38.3" W	
SC16478	59.89	R	226+94.27	15th Street

REQD EASMT = 340.86 SF
REQD EASMT = 0.008 ACRES

TOTAL REQ'D EASM'T AREAS 1 & 2 = 517.71 SF

PARCEL 131 REQ'D R/W KC30167

PNT	OFFSET/ DIST		STATION/ BEARING	ALIGNMENT
SC7485	19.94	R	227+01.36	15th Street
	64.94		N 68°53'11.9" W	
KC30612	45.00	L	227+01.51	15th Street
	14.49		N 20°58'31.3" E	
KC30483	45.00	L	227+16.00	15th Street
	42.79		N 23°14'53.2" W	
KC30613	16.54	L	75+74.68	Morgan Street
	95.01		S 68°26'31.6" E	
SVX0961	20.16	R	227+45.69	15th Street
	44.34		S 21°15'46.8" W	
SC7485	19.94	R	227+01.36	15th Street

REQD R/W = 3353.56 SF
REQD R/W = 0.077 ACRES

REMAINDER = +/- 0.05 ACRES

DATE	REVISIONS	DATE	REVISIONS

STATE OF GEORGIA
DEPARTMENT OF TRANSPORTATION

RIGHT OF WAY MAP

PROJECT NO: STP00-0043-01(057
COUNTY:RICHMOND
LAND LOT NO: N/A
LAND DISTRICT: N/A
GMD 600
DATE 6/29/16 SH 51 OF 61

PARCEL 131 REQ'D EASM'T. KC30365 AREA 1

PNT	OFFSET/ DIST		STATION/ BEARING	ALIGNMENT
KC30612	45.00	L	227+01.51	15th Street
	10.79		N 68°53'11.9" W	
KC31362	55.79	L	227+01.54	15th Street
	25.50		N 21°04'40.4" E	
KC31291	35.97	L	75+55.40	Morgan Street
	47.41		N 55°28'14.7" W	
KC31361	25.31	L	76+01.59	Morgan Street
	8.78		N 21°50'38.0" E	
SC7483	16.53	L	76+01.54	Morgan Street
	26.86		S 68°26'31.6" E	
KC30613	16.54	L	75+74.68	Morgan Street
	42.79		S 23°14'53.2" E	
KC30483	45.00	L	227+16.00	15th Street
	14.49		S 20°58'31.3" W	
KC30612	45.00	L	227+01.51	15th Street

REQD EASMT = 679.42 SF
REQD EASMT = 0.016 ACRES

PARCEL 131 REQ'D EASM'T. KC30432 AREA 2

PNT	OFFSET/ DIST		STATION/ BEARING	ALIGNMENT
KC31362	61.47	L	75+55.20	Morgan Street
	30.49		N 68°53'11.9" W	
KC31460	61.69	L	75+85.68	Morgan Street
	32.77		N 21°06'04.1" E	
KC31458	28.93	L	75+85.93	Morgan Street
	31.33		S 55°28'17.4" E	
KC31291	35.97	L	75+55.40	Morgan Street
	25.50		S 21°04'40.4" W	
KC31362	61.47	L	75+55.20	Morgan Street

REQD EASMT = 887.99 SF
REQD EASMT = 0.020 ACRES

TOTAL REQ'D EASM'T AREAS 1 & 2 = 1567.41 SF

PARCEL 131A REQ'D EASM'T. KC30366

PNT	OFFSET/ DIST		STATION/ BEARING	ALIGNMENT
SC7483	16.53	L	76+01.54	Morgan Street
	8.78		S 21°50'38.0" W	
KC31361	25.31	L	76+01.59	Morgan Street
	39.13		N 55°28'14.7" W	
KC31292	16.51	L	76+39.72	Morgan Street
	38.18		S 68°26'31.9" E	
SC7483	16.53	L	76+01.54	Morgan Street

REQD EASMT = 167.69 SF
REQD EASMT = 0.004 ACRES

PARCEL 135 REQ'D R/W KC30168

PNT	OFFSET/ DIST		STATION/ BEARING	ALIGNMENT
SVX0959	20.29	R	227+77.69	15th Street
	98.54		N 68°26'31.0" W	
KC30616	15.46	R	75+78.40	Morgan Street
	47.01		N 65°58'28.7" E	
KC30486	45.00	L	228+11.94	15th Street
	9.93		N 20°58'35.4" E	
KC30617	45.00	L	228+21.87	15th Street
	65.51		S 69°48'32.6" E	
SC7514	20.50	R	228+22.76	15th Street
	45.07		S 21°14'44.5" W	
SVX0959	20.29	R	227+77.69	15th Street

REQD R/W = 3454.79 SF
REQD R/W = 0.079 ACRES

REMAINDER = +/- 0.05 ACRES

PARCEL 135 REQ'D EASM'T. KC30370

PNT	OFFSET/ DIST		STATION/ BEARING	ALIGNMENT
SC7495	15.48	R	76+06.16	Morgan Street
	1.64		N 20°11'27.4" E	
KC31372	17.12	R	76+06.20	Morgan Street
	54.42		N 88°40'44.1" E	
KC31298	38.25	R	75+56.05	Morgan Street
	20.46		N 20°18'31.9" E	
KC31365	58.70	R	75+56.48	Morgan Street
	10.91		S 69°48'32.6" E	
KC30617	58.96	R	75+45.57	Morgan Street
	9.93		S 20°58'35.4" W	
KC30486	49.03	R	75+45.48	Morgan Street
	47.01		S 65°58'28.7" W	
KC30616	15.46	R	75+78.40	Morgan Street
	27.76		N 68°26'31.0" W	
SC7495	15.48	R	76+06.16	Morgan Street

REQD EASMT = 522.62 SF
REQD EASMT = 0.012 ACRES

PARCEL 135A REQ'D EASM'T. KC30369

PNT	OFFSET/ DIST		STATION/ BEARING	ALIGNMENT
SC7495	15.48	R	76+06.16	Morgan Street
	3.93		N 68°26'31.0" W	
KC31371	15.48	R	76+10.09	Morgan Street
	4.22		N 88°40'44.1" E	
KC31372	17.12	R	76+06.20	Morgan Street
	1.64		S 20°11'27.4" W	
SC7495	15.48	R	76+06.16	Morgan Street

REQD EASMT = 3.22 SF
REQD EASMT = 0.000 ACRES

PARCEL 136 REQ'D EASM'T. KC30368 AREA 1

PNT	OFFSET/ DIST		STATION/ BEARING	ALIGNMENT
SVX0956	20.56	L	95+60.09	Dewitt Street
	16.16		N 21°25'47.7" E	
KC31293	36.72	L	95+60.00	Dewitt Street
	41.55		S 52°32'09.0" E	
KC31294	25.47	L	96+00.00	Dewitt Street
	5.50		S 21°45'59.6" W	
KC31296	19.98	L	96+00.00	Dewitt Street
	39.91		N 67°23'54.3" W	
SVX0956	20.56	L	95+60.09	Dewitt Street

REQD EASMT = 432.31 SF
REQD EASMT = 0.010 ACRES

PARCEL 136 REQ'D EASM'T. KC30433 AREA 2

PNT	OFFSET/ DIST		STATION/ BEARING	ALIGNMENT
KC31293	60.50	R	228+12.84	15th Street
	67.64		N 21°25'40.8" E	
SC378	61.01	R	228+80.60	15th Street
	7.57		S 69°00'06.6" E	
KC31462	68.58	R	228+80.61	15th Street
	69.97		S 21°08'12.4" W	
KC31472	68.40	R	228+10.50	15th Street
	8.25		N 52°32'22.0" W	
KC31293	60.50	R	228+12.84	15th Street

REQD EASMT = 532.83 SF
REQD EASMT = 0.012 ACRES

TOTAL REQ'D EASM'T AREAS 1 & 2 = 965.14 SF

PARCEL 136 REQ'D DRWY. EASM'T. KC30809

PNT	OFFSET		STATION	ALIGNMENT
KC32977	68.54	R	228+59.46	15th Street
KC31462	68.58	R	228+80.61	15th Street
KC32865	77.25	R	228+80.62	15th Street
KC32864	77.25	R	228+59.46	15th Street
KC32977	68.54	R	228+59.46	15th Street

PARCEL 137 REQ'D R/W KC30169

PNT	OFFSET/ DIST		STATION/ BEARING	ALIGNMENT
SC7514	20.50	R	228+22.76	15th Street
	65.51		N 69°48'32.6" W	
KC30617	45.00	L	228+21.87	15th Street
	33.89		N 20°58'35.4" E	
KC30618	45.00	L	228+55.76	15th Street
	65.66		S 68°43'23.8" E	
SC7526	20.66	R	228+55.41	15th Street
	32.65		S 21°15'29.7" W	
SC7514	20.50	R	228+22.76	15th Street

REQD R/W = 2181.95 SF
REQD R/W = 0.050 ACRES

REMAINDER = +/- 0.05 ACRES

PARCEL 137 REQ'D EASM'T. KC30371

PNT	OFFSET/ DIST		STATION/ BEARING	ALIGNMENT
KC30617	45.00	L	228+21.87	15th Street
	10.91		N 69°48'32.6" W	
KC31365	55.91	L	228+21.72	15th Street
	34.10		N 20°18'31.9" E	
KC31366	56.31	L	228+55.82	15th Street
	11.31		S 68°43'23.8" E	
KC30618	45.00	L	228+55.76	15th Street
	33.89		S 20°58'35.4" W	
KC30617	45.00	L	228+21.87	15th Street

REQD EASMT = 377.74 SF
REQD EASMT = 0.009 ACRES

PARCEL 138 REQ'D R/W KC30170

PNT	OFFSET/ DIST		STATION/ BEARING	ALIGNMENT
SC7526	20.66	R	228+55.41	15th Street
	65.66		N 68°43'23.8" W	
KC30618	45.00	L	228+55.76	15th Street
	47.53		N 21°05'07.4" E	
KC30619	45.00	L	229+03.10	15th Street
	65.81		S 68°43'23.8" E	
SC16653	20.81	R	229+03.03	15th Street
	47.53		S 21°15'29.7" W	
SC7526	20.66	R	228+55.41	15th Street

REQD R/W = 3124.51 SF
REQD R/W = 0.072 ACRES

REMAINDER = +/- 0.07 ACRES

PARCEL 138 REQ'D EASM'T. KC30372

PNT	OFFSET/ DIST		STATION/ BEARING	ALIGNMENT
KC30618	45.00	L	228+55.76	15th Street
	11.31		N 68°43'23.8" W	
KC31366	56.31	L	228+55.82	15th Street
	47.54		N 20°18'31.9" E	
KC31367	56.95	L	229+03.12	15th Street
	11.95		S 68°43'23.8" E	
KC30619	45.00	L	229+03.10	15th Street
	47.53		S 21°05'07.4" W	
KC30618	45.00	L	228+55.76	15th Street

REQD EASMT = 552.88 SF
REQD EASMT = 0.013 ACRES

PARCEL 139 REQ'D EASM'T. KC30434

PNT	OFFSET/ DIST		STATION/ BEARING	ALIGNMENT
SC378	61.01	R	228+80.60	15th Street
	40.00		N 21°25'42.1" E	
SC16647	61.17	R	229+20.83	15th Street
	7.37		S 69°00'00.0" E	
KC31461	68.53	R	229+20.87	15th Street
	40.00		S 21°08'12.4" W	
KC31462	68.58	R	228+80.61	15th Street
	7.57		N 69°00'06.6" W	
SC378	61.01	R	228+80.60	15th Street

REQD EASMT = 298.69 SF
REQD EASMT = 0.007 ACRES

PARCEL 139 REQ'D DRWY. EASM'T. KC30810

PNT	OFFSET		STATION	ALIGNMENT
KC32978	68.58	R	228+97.83	15th Street
KC31461	68.53	R	229+20.87	15th Street
KC32986	75.78	R	229+20.91	15th Street
KC32866	75.77	R	228+97.83	15th Street
KC32978	68.58	R	228+97.83	15th Street

PARCEL 140 REQ'D R/W KC30171

PNT	OFFSET/ DIST		STATION/ BEARING	ALIGNMENT
SC16653	20.81	R	229+03.03	15th Street
	65.81		N 68°43'23.8" W	
KC30619	45.00	L	229+03.10	15th Street
	40.54		N 21°19'25.6" E	
KC30620	45.00	L	229+43.47	15th Street
	65.76		S 68°43'23.8" E	
SC16654	20.76	R	229+43.65	15th Street
	40.54		S 21°15'29.7" W	
SC16653	20.81	R	229+03.03	15th Street

REQD R/W = 2666.91 SF
REQD R/W = 0.061 ACRES

REMAINDER = +/- 0.06 ACRES

DATE	REVISIONS	DATE	REVISIONS

STATE OF GEORGIA
DEPARTMENT OF TRANSPORTATION

RIGHT OF WAY MAP

PROJECT NO: STP00-0043-01(057
COUNTY: RICHMOND
LAND LOT NO: N/A
LAND DISTRICT: N/A
GMD 600
DATE 6/29/16 SH 52 OF 61

PARCEL 140 REQ'D EASM'T. KC30373

PNT	OFFSET/ DIST		STATION/ BEARING	ALIGNMENT
KC30619	45.00	L	229+03.10	15th Street
	11.95		N 68°43'23.8" W	
KC31367	56.95	L	229+03.12	15th Street
	40.55		N 20°18'31.9" E	
KC31368	57.67	L	229+43.43	15th Street
	12.67		S 68°43'23.8" E	
KC30620	45.00	L	229+43.47	15th Street
	40.54		S 21°19'25.6" W	
KC30619	45.00	L	229+03.10	15th Street

REQD EASMT = 499.18 SF
REQD EASMT = 0.011 ACRES

PARCEL 141 REQ'D EASM'T. KC30435

PNT	OFFSET/ DIST		STATION/ BEARING	ALIGNMENT
SC16647	61.17	R	229+20.83	15th Street
	41.20		N 21°25'42.1" E	
SC16522	61.17	R	229+62.27	15th Street
	7.16		S 68°59'27.3" E	
KC31464	68.33	R	229+62.33	15th Street
	41.19		S 21°08'12.4" W	
KC31461	68.53	R	229+20.87	15th Street
	7.37		N 69°00'00.0" W	
SC16647	61.17	R	229+20.83	15th Street

REQD EASMT = 299.10 SF
REQD EASMT = 0.007 ACRES

PARCEL 141 REQ'D DRWY. EASM'T. KC30811 AREA 1

PNT	OFFSET		STATION	ALIGNMENT
KC31461	68.53	R	229+20.87	15th Street
KC32979	68.49	R	229+32.06	15th Street
KC32867	75.77	R	229+32.06	15th Street
KC32986	75.78	R	229+20.91	15th Street
KC31461	68.53	R	229+20.87	15th Street

PARCEL 141 REQ'D DRWY. EASM'T. KC30812 AREA 2

PNT	OFFSET		STATION	ALIGNMENT
KC32980	68.44	R	229+44.15	15th Street
KC31464	68.33	R	229+62.33	15th Street
KC32987	76.75	R	229+62.41	15th Street
KC32868	76.74	R	229+44.15	15th Street
KC32980	68.44	R	229+44.15	15th Street

PARCEL 142 REQ'D R/W KC30172

PNT	OFFSET/ DIST		STATION/ BEARING	ALIGNMENT
SC16654	20.76	R	229+43.65	15th Street
	65.76		N 68°43'23.8" W	
KC30620	45.00	L	229+43.47	15th Street
	37.55		N 21°32'09.3" E	
KC30621	45.00	L	229+80.86	15th Street
	65.58		S 68°43'23.8" E	
SC16627	20.58	R	229+81.27	15th Street
	37.55		S 21°15'29.7" W	
SC16654	20.76	R	229+43.65	15th Street

REQD R/W = 2465.80 SF
REQD R/W = 0.057 ACRES

REMAINDER = +/- 0.05 ACRES

PARCEL 142 REQ'D EASM'T. KC30374

PNT	OFFSET/ DIST		STATION/ BEARING	ALIGNMENT
KC30620	45.00	L	229+43.47	15th Street
	12.67		N 68°43'23.8" W	
KC31368	57.67	L	229+43.43	15th Street
	37.55		N 20°18'31.9" E	
KC31369	58.48	L	229+80.77	15th Street
	13.48		S 68°43'23.8" E	
KC30621	45.00	L	229+80.86	15th Street
	37.55		S 21°32'09.3" W	
KC30620	45.00	L	229+43.47	15th Street

REQD EASMT = 490.92 SF
REQD EASMT = 0.011 ACRES

PARCEL 143 REQ'D EASM'T. KC30436

PNT	OFFSET/ DIST		STATION/ BEARING	ALIGNMENT
SC16522	61.17	R	229+62.27	15th Street
	41.00		N 21°25'42.1" E	
SC16524	61.01	R	230+03.51	15th Street
	6.95		S 67°40'46.1" E	
KC31463	67.96	R	230+03.44	15th Street
	40.84		S 21°08'12.4" W	
KC31464	68.33	R	229+62.33	15th Street
	7.16		N 68°59'27.3" W	
SC16522	61.17	R	229+62.27	15th Street

REQD EASMT = 288.57 SF
REQD EASMT = 0.007 ACRES

PARCEL 143 REQ'D DRWY. EASM'T. KC30813 AREA 1

PNT	OFFSET		STATION	ALIGNMENT
KC31464	68.33	R	229+62.33	15th Street
KC32981	68.17	R	229+82.41	15th Street
KC32869	76.74	R	229+82.41	15th Street
KC32987	76.75	R	229+62.41	15th Street
KC31464	68.33	R	229+62.33	15th Street

PARCEL 143 REQ'D DRWY. EASM'T. KC30814 AREA 2

PNT	OFFSET		STATION	ALIGNMENT
KC32982	0.00	L	0+37.47	15th Street
KC31463	0.00	L	0+11.33	15th Street
KC32988	0.00	L	0+18.84	15th Street
KC32870	0.00	L	0+30.09	15th Street
KC32982	0.00	L	0+37.47	15th Street

PARCEL 144 REQ'D R/W KC30173

PNT	OFFSET/ DIST		STATION/ BEARING	ALIGNMENT
SC16627	20.58	R	229+81.27	15th Street
	65.58		N 68°43'23.8" W	
KC30621	45.00	L	229+80.86	15th Street
	35.86		N 21°44'07.2" E	
KC30622	45.00	L	230+16.56	15th Street
	65.29		S 69°35'44.3" E	
SC16655	20.27	R	230+18.19	15th Street
	36.85		S 21°15'29.7" W	
SC16627	20.58	R	229+81.27	15th Street

REQD R/W = 2378.53 SF
REQD R/W = 0.055 ACRES

REMAINDER = +/- 0.05 ACRES

PARCEL 144 REQ'D EASM'T. KC30375

PNT	OFFSET/ DIST		STATION/ BEARING	ALIGNMENT
KC30621	45.00	L	229+80.86	15th Street
	13.48		N 68°43'23.8" W	
KC31369	58.48	L	229+80.77	15th Street
	35.64		N 20°18'31.9" E	
KC31370	59.36	L	230+16.21	15th Street
	14.37		S 69°35'44.3" E	
KC30622	45.00	L	230+16.56	15th Street
	35.86		S 21°44'07.2" W	
KC30621	45.00	L	229+80.86	15th Street

REQD EASMT = 497.65 SF
REQD EASMT = 0.011 ACRES

PARCEL 145 REQ'D EASM'T. KC30437

PNT	OFFSET/ DIST		STATION/ BEARING	ALIGNMENT
SC16524	61.01	R	230+03.51	15th Street
	37.66		N 21°25'42.1" E	
SC16525	60.73	R	230+41.38	15th Street
	6.76		S 67°41'37.6" E	
KC31466	67.48	R	230+41.34	15th Street
	37.66		S 21°08'12.4" W	
KC31463	67.96	R	230+03.44	15th Street
	6.95		N 67°40'46.1" W	
SC16524	61.01	R	230+03.51	15th Street

REQD EASMT = 258.05 SF
REQD EASMT = 0.006 ACRES

PARCEL 145 REQ'D DRWY. EASM'T. KC30816 AREA 1

PNT	OFFSET		STATION	ALIGNMENT
KC31463	67.96	R	230+03.44	15th Street
KC32983	67.69	R	230+26.27	15th Street
KC32871	75.46	R	230+26.27	15th Street
KC32988	75.47	R	230+03.36	15th Street
KC31463	67.96	R	230+03.44	15th Street

PARCEL 145 REQ'D DRWY. EASM'T. KC30817 AREA 2

PNT	OFFSET		STATION	ALIGNMENT
KC32984	67.63	R	230+30.66	15th Street
KC31466	67.48	R	230+41.34	15th Street
KC32989	74.10	R	230+41.30	15th Street
KC32872	74.09	R	230+30.66	15th Street
KC32984	67.63	R	230+30.66	15th Street

PARCEL 146 REQ'D R/W KC30174

PNT	OFFSET/ DIST		STATION/ BEARING	ALIGNMENT
SC16655	20.27	R	230+18.19	15th Street
	65.29		N 69°35'44.3" W	
KC30622	45.00	L	230+16.56	15th Street
	49.18		N 21°57'58.8" E	
KC30623	45.00	L	230+65.53	15th Street
	64.67		S 68°43'23.8" E	
SC16656	19.67	R	230+66.46	15th Street
	48.18		S 21°15'29.7" W	
SC16655	20.27	R	230+18.19	15th Street

REQD R/W = 3162.75 SF
REQD R/W = 0.073 ACRES

REMAINDER = +/- 0.07 ACRES

PARCEL 146 REQ'D EASM'T. KC30376

PNT	OFFSET/ DIST		STATION/ BEARING	ALIGNMENT
KC30622	45.00	L	230+16.56	15th Street
	14.37		N 69°35'44.3" W	
KC31370	59.36	L	230+16.21	15th Street
	49.40		N 20°18'31.9" E	
KC31299	60.79	L	230+65.30	15th Street
	15.79		S 68°43'28.5" E	
KC30623	45.00	L	230+65.53	15th Street
	49.18		S 21°57'58.8" W	
KC30622	45.00	L	230+16.56	15th Street

REQD EASMT = 743.15 SF
REQD EASMT = 0.017 ACRES

PARCEL 147 REQ'D EASM'T. KC30438

PNT	OFFSET/ DIST		STATION/ BEARING	ALIGNMENT
SC16525	60.73	R	230+41.38	15th Street
	43.14		N 21°25'42.1" E	
SC16526	60.23	R	230+84.77	15th Street
	6.54		S 67°45'40.5" E	
KC31465	66.77	R	230+84.76	15th Street
	43.15		S 21°08'12.4" W	
KC31466	67.48	R	230+41.34	15th Street
	6.76		N 67°41'37.6" W	
SC16525	60.73	R	230+41.38	15th Street

REQD EASMT = 286.74 SF
REQD EASMT = 0.007 ACRES

PARCEL 147 REQ'D DRWY. EASM'T. KC30818

PNT	OFFSET		STATION	ALIGNMENT
KC31466	67.48	R	230+41.34	15th Street
KC32985	67.12	R	230+64.89	15th Street
KC32873	74.09	R	230+64.89	15th Street
KC32989	74.10	R	230+41.30	15th Street
KC31466	67.48	R	230+41.34	15th Street

PARCEL 148 REQ'D R/W KC30175

PNT	OFFSET/ DIST		STATION/ BEARING	ALIGNMENT
SC16656	19.67	R	230+66.46	15th Street
	64.67		N 68°43'23.8" W	
KC30623	45.00	L	230+65.53	15th Street

ARC LENGTH = 396.032
CHORD BEAR = N 23°08'16.7" E
LNTH CHORD = 396.009
RADIUS = 10545.527
DEGREE = 0° 32' 35''

KC30487	45.00	L	234+60.18	15th Street
	78.96		N 20°59'12.5" E	
KC30488	48.94	L	235+39.04	15th Street
	52.06		S 68°08'55.2" E	
SC16645	3.09	R	235+40.86	15th Street
	474.23		S 21°15'29.7" W	
SC16656	19.67	R	230+66.46	15th Street

REQD R/W = 27599.94 SF
REQD R/W = 0.634 ACRES

REMAINDER = +/- 5.7 ACRES

DATE	REVISIONS	DATE	REVISIONS

STATE OF GEORGIA
DEPARTMENT OF TRANSPORTATION

RIGHT OF WAY MAP

PROJECT NO: STP00-0043-01(057
COUNTY: RICHMOND
LAND LOT NO: N/A
LAND DISTRICT: N/A
GMD 600
DATE 6/29/16 SH 53 OF 61

PARCEL 148 REQ'D EASM'T. KC30377

PNT	OFFSET/ DIST		STATION/ BEARING	ALIGNMENT
KC30623	45.00	L	230+65.53	15th Street
	15.79		N 68°43'28.5" W	
KC31299	60.79	L	230+65.30	15th Street
	198.94		N 24°10'00.5" E	
KC31300	55.48	L	232+63.08	15th Street
	170.21		N 22°44'42.8" E	
KC31301	58.04	L	234+32.60	15th Street
	106.06		N 21°16'43.9" E	
KC31302	62.79	L	235+38.56	15th Street
	13.86		S 68°08'44.2" E	
KC30488	48.94	L	235+39.04	15th Street
	78.96		S 20°59'12.5" W	
KC30487	45.00	L	234+60.18	15th Street

ARC LENGTH = 396.032
CHORD BEAR = S 23°08'16.7" W
LNTH CHORD = 396.009
RADIUS = 10545.527
DEGREE = 0° 32' 35''

KC30623	45.00	L	230+65.53	15th Street

REQD EASMT = 5953.81 SF
REQD EASMT = 0.137 ACRES

PARCEL 148 REQ'D DRWY. EASM'T. KC30820

PNT	OFFSET		STATION	ALIGNMENT
KC32893	56.21	L	233+30.37	15th Street
KC32894	75.18	L	233+30.47	15th Street
KC32895	75.04	L	235+38.13	15th Street
KC31302	62.79	L	235+38.56	15th Street
KC31301	58.04	L	234+32.60	15th Street
KC32893	56.21	L	233+30.37	15th Street

PARCEL 149 REQ'D EASM'T. KC30439

PNT	OFFSET/ DIST		STATION/ BEARING	ALIGNMENT
SC16526	60.23	R	230+84.77	15th Street
	79.86		N 21°25'42.1" E	
SC16527	58.84	R	231+65.07	15th Street
	6.13		S 67°45'12.3" E	
KC31468	64.97	R	231+65.11	15th Street
	79.87		S 21°08'12.4" W	
KC31465	66.77	R	230+84.76	15th Street
	6.54		N 67°45'40.5" W	
SC16526	60.23	R	230+84.77	15th Street

REQD EASMT = 505.79 SF
REQD EASMT = 0.012 ACRES

PARCEL 149 REQ'D DRWY. EASM'T. KC30819 AREA 1

PNT	OFFSET		STATION	ALIGNMENT
KC31465	66.77	R	230+84.76	15th Street
KC32874	66.10	R	231+17.96	15th Street
KC32875	79.02	R	231+17.96	15th Street
KC32876	79.02	R	230+84.76	15th Street
KC31465	66.77	R	230+84.76	15th Street

PARCEL 149 REQ'D DRWY. EASM'T. KC30821 AREA 2

PNT	OFFSET		STATION	ALIGNMENT
KC32877	65.28	R	231+53.23	15th Street
KC31468	64.97	R	231+65.11	15th Street
KC32990	75.24	R	231+65.19	15th Street
KC32878	75.23	R	231+53.23	15th Street
KC32877	65.28	R	231+53.23	15th Street

PARCEL 150 REQ'D EASM'T. KC30440

PNT	OFFSET/ DIST		STATION/ BEARING	ALIGNMENT
SC16527	58.84	R	231+65.07	15th Street
	39.50		N 21°25'42.1" E	
SC16528	57.93	R	232+04.78	15th Street
	5.93		S 67°47'44.4" E	
KC31467	63.86	R	232+04.85	15th Street
	39.51		S 21°08'12.4" W	
KC31468	64.97	R	231+65.11	15th Street
	6.13		N 67°45'12.3" W	
SC16527	58.84	R	231+65.07	15th Street

REQD EASMT = 238.20 SF
REQD EASMT = 0.005 ACRES

PARCEL 150 REQ'D DRWY. EASM'T. KC30822

PNT	OFFSET		STATION	ALIGNMENT
KC31468	64.97	R	231+65.11	15th Street
KC32880	64.37	R	231+87.46	15th Street
KC32879	75.23	R	231+87.46	15th Street
KC32990	75.24	R	231+65.19	15th Street
KC31468	64.97	R	231+65.11	15th Street

PARCEL 151 REQ'D EASM'T. KC30442

PNT	OFFSET/ DIST		STATION/ BEARING	ALIGNMENT
SC16528	57.93	R	232+04.78	15th Street
	40.36		N 21°25'42.1" E	
SC16634	56.85	R	232+45.35	15th Street
	5.72		S 67°45'12.3" E	
KC31470	62.57	R	232+45.44	15th Street
	40.36		S 21°08'12.4" W	
KC31467	63.86	R	232+04.85	15th Street
	5.93		N 67°47'44.4" W	
SC16528	57.93	R	232+04.78	15th Street

REQD EASMT = 235.16 SF
REQD EASMT = 0.005 ACRES

PARCEL 151 REQ'D DRWY. EASM'T. KC30823

PNT	OFFSET		STATION	ALIGNMENT
KC32881	63.29	R	232+23.29	15th Street
KC31470	62.57	R	232+45.44	15th Street
KC32991	70.96	R	232+45.56	15th Street
KC32882	70.95	R	232+23.29	15th Street
KC32881	63.29	R	232+23.29	15th Street

PARCEL 152 REQ'D EASM'T. KC30443

PNT	OFFSET/ DIST		STATION/ BEARING	ALIGNMENT
SC16634	56.85	R	232+45.35	15th Street
	40.00		N 21°25'42.1" E	
SC16639	55.62	R	232+85.55	15th Street
	5.52		S 67°45'21.4" E	
KC31469	61.14	R	232+85.65	15th Street
	40.00		S 21°08'12.4" W	
KC31470	62.57	R	232+45.44	15th Street
	5.72		N 67°45'12.3" W	
SC16634	56.85	R	232+45.35	15th Street

REQD EASMT = 224.87 SF
REQD EASMT = 0.005 ACRES

PARCEL 152 REQ'D DRWY. EASM'T. KC30825 AREA 1

PNT	OFFSET		STATION	ALIGNMENT
KC31470	62.57	R	232+45.44	15th Street
KC32884	62.15	R	232+57.51	15th Street
KC32883	70.95	R	232+57.51	15th Street
KC32991	70.96	R	232+45.56	15th Street
KC31470	62.57	R	232+45.44	15th Street

PARCEL 152 REQ'D DRWY. EASM'T. KC30826 AREA 2

PNT	OFFSET		STATION	ALIGNMENT
KC32885	61.63	R	232+72.18	15th Street
KC31469	61.14	R	232+85.65	15th Street
KC32992	67.83	R	232+85.77	15th Street
KC32886	67.82	R	232+72.18	15th Street
KC32885	61.63	R	232+72.18	15th Street

PARCEL 153 REQ'D EASM'T. KC30378 AREA 1

PNT	OFFSET/ DIST		STATION/ BEARING	ALIGNMENT
SC16639	55.62	R	232+85.55	15th Street
	86.94		N 21°25'42.1" E	
SC16531	52.41	R	233+72.87	15th Street
	4.03		S 69°00'24.8" E	
KC31374	56.44	R	233+73.07	15th Street
	87.06		S 24°05'03.8" W	
SC16639	55.62	R	232+85.55	15th Street

REQD EASMT = 175.36 SF
REQD EASMT = 0.004 ACRES

PARCEL 153 REQ'D EASM'T. KC30444 AREA 2

PNT	OFFSET/ DIST		STATION/ BEARING	ALIGNMENT
SC16639	55.62	R	232+85.55	15th Street
	87.06		N 24°05'03.8" E	
KC31374	56.44	R	233+73.07	15th Street
	1.04		S 69°00'24.8" E	
KC31471	57.49	R	233+73.12	15th Street
	87.05		S 21°08'12.4" W	
KC31469	61.14	R	232+85.65	15th Street
	5.52		N 67°45'21.4" W	
SC16639	55.62	R	232+85.55	15th Street

REQD EASMT = 285.59 SF
REQD EASMT = 0.007 ACRES

TOTAL REQ'D EASM'T AREAS 1 & 2 = 460.95 SF

PARCEL 153 REQ'D DRWY. EASM'T. KC30827

PNT	OFFSET		STATION	ALIGNMENT
KC31469	61.14	R	232+85.65	15th Street
KC32888	60.34	R	233+06.38	15th Street
KC32887	67.82	R	233+06.38	15th Street
KC32992	67.83	R	232+85.77	15th Street
KC31469	61.14	R	232+85.65	15th Street

PARCEL 154 REQ'D EASM'T. KC30379

PNT	OFFSET/ DIST		STATION/ BEARING	ALIGNMENT
SC16531	52.41	R	233+72.87	15th Street
	43.87		N 21°25'42.1" E	
SC16533	50.57	R	234+16.77	15th Street
	6.07		S 68°01'49.3" E	
KC31373	56.63	R	234+16.97	15th Street
	43.83		S 24°05'04.2" W	
KC31374	56.44	R	233+73.07	15th Street
	4.03		N 69°00'24.8" W	
SC16531	52.41	R	233+72.87	15th Street

REQD EASMT = 221.31 SF
REQD EASMT = 0.005 ACRES

PARCEL 155 REQ'D EASM'T. KC30380

PNT	OFFSET/ DIST		STATION/ BEARING	ALIGNMENT
SC16533	50.57	R	234+16.77	15th Street
	39.63		N 21°25'42.1" E	
SC16535	48.90	R	234+56.36	15th Street
	7.90		S 68°07'24.5" E	
KC31376	56.79	R	234+56.63	15th Street
	39.67		S 24°05'04.2" W	
KC31373	56.63	R	234+16.97	15th Street
	6.07		N 68°01'49.3" W	
SC16533	50.57	R	234+16.77	15th Street

REQD EASMT = 276.83 SF
REQD EASMT = 0.006 ACRES

PARCEL 155 REQ'D DRWY. EASM'T. KC30828

PNT	OFFSET		STATION	ALIGNMENT
KC32889	56.75	R	234+46.90	15th Street
KC31376	56.79	R	234+56.63	15th Street
KC32993	78.16	R	234+57.37	15th Street
KC32890	78.16	R	234+46.90	15th Street
KC32889	56.75	R	234+46.90	15th Street

PARCEL 156 REQ'D R/W KC30177

PNT	OFFSET/ DIST		STATION/ BEARING	ALIGNMENT
KC30658	45.00	R	235+48.48	15th Street
	115.34		N 21°25'42.1" E	
SC228	40.13	R	236+63.72	15th Street
	5.75		S 67°10'20.4" E	
KC30659	45.88	R	236+63.82	15th Street
	1.78		S 53°31'58.6" W	
KC30490	45.00	R	236+62.27	15th Street
	113.79		S 23°50'57.9" W	
KC30658	45.00	R	235+48.48	15th Street

REQD R/W = 281.62 SF
REQD R/W = 0.006 ACRES

REMAINDER = +/- 1.2 ACRES

PARCEL 156 REQ'D EASM'T. KC30381

PNT	OFFSET/ DIST		STATION/ BEARING	ALIGNMENT
SC16535	48.90	R	234+56.36	15th Street
	92.20		N 21°25'42.1" E	
KC30658	45.00	R	235+48.48	15th Street
	113.79		N 23°50'57.9" E	
KC30490	45.00	R	236+62.27	15th Street
	1.78		N 53°31'58.6" E	
KC30659	45.88	R	236+63.82	15th Street
	11.77		S 67°10'20.4" E	
KC31375	57.65	R	236+64.03	15th Street
	207.40		S 24°05'04.2" W	
KC31376	56.79	R	234+56.63	15th Street
	7.90		N 68°07'24.5" W	
SC16535	48.90	R	234+56.36	15th Street

REQD EASMT = 2354.88 SF
REQD EASMT = 0.054 ACRES

DATE	REVISIONS	DATE	REVISIONS

STATE OF GEORGIA
DEPARTMENT OF TRANSPORTATION

RIGHT OF WAY MAP

PROJECT NO: STP00-0043-01(057
COUNTY:RICHMOND
LAND LOT NO: N/A
LAND DISTRICT: N/A
GMD 600
DATE 6/29/16 SH 54 OF 61

PARCEL 156 REQ'D DRWY. EASM'T. KC30829 AREA 1

PNT	OFFSET		STATION	ALIGNMENT
KC31376	56.79	R	234+56.63	15th Street
KC32892	56.94	R	234+90.90	15th Street
KC32891	78.16	R	234+90.90	15th Street
KC32993	78.16	R	234+57.37	15th Street
KC31376	56.79	R	234+56.63	15th Street

PARCEL 156 REQ'D DRWY. EASM'T. KC30830 AREA 2

PNT	OFFSET		STATION	ALIGNMENT
KC32898	57.35	R	235+92.58	15th Street
KC31375	57.65	R	236+64.03	15th Street
KC32994	77.92	R	236+64.39	15th Street
KC32899	77.92	R	235+92.58	15th Street
KC32898	57.35	R	235+92.58	15th Street

PARCEL 157 REQ'D R/W KC30176

PNT	OFFSET/ DIST		STATION/ BEARING	ALIGNMENT
SC225	2.64	R	235+50.66	15th Street
	52.11		N 68°05'02.9" W	
KC30499	49.44	L	235+48.90	15th Street
	11.29		N 20°59'11.5" E	
KC30500	50.00	L	235+60.18	15th Street
	95.50		N 23°50'57.0" E	
KC30501	50.00	L	236+55.68	15th Street
	5.00		S 66°08'48.8" E	
KC30502	45.00	L	236+55.68	15th Street
	344.07		N 23°50'57.9" E	
KC30503	45.00	L	239+99.75	15th Street
	174.94		N 23°33'45.2" E	
KC30646	45.00	L	241+75.14	15th Street
	49.92		N 23°11'35.4" E	
KC30647	45.00	L	242+25.19	15th Street
	49.71		N 23°01'46.7" E	
KC30648	45.00	L	242+75.03	15th Street
	17.04		S 68°11'43.0" E	
SVX0700	27.97	L	242+75.37	15th Street
	725.00		S 21°15'29.7" W	
SC225	2.64	R	235+50.66	15th Street

REQD R/W = 23425.53 SF
REQD R/W = 0.538 ACRES

REMAINDER = +/- 8.12 ACRES

PARCEL 157 REQ'D EASM'T. KC30383 AREA 1

PNT	OFFSET/ DIST		STATION/ BEARING	ALIGNMENT
KC30499	49.44	L	235+48.90	15th Street
	13.65		N 68°05'10.8" W	
KC31305	63.08	L	235+48.44	15th Street
	51.29		N 22°12'04.8" E	
KC31306	64.55	L	235+99.71	15th Street
	100.39		N 27°20'40.6" E	
KC31307	58.43	L	236+99.91	15th Street
	350.46		N 22°44'46.2" E	
KC31308	65.11	L	240+50.49	15th Street
	23.08		N 65°38'20.5" E	
KC31309	49.67	L	240+67.71	15th Street
	106.90		N 21°53'16.4" E	
KC31380	52.58	L	241+74.88	15th Street
	49.96		N 21°53'16.4" E	
KC31381	53.72	L	242+24.98	15th Street
	49.71		N 21°53'16.4" E	
KC31382	54.71	L	242+74.84	15th Street
	9.72		S 68°11'43.0" E	
KC30648	45.00	L	242+75.03	15th Street
	49.71		S 23°01'46.7" W	
KC30647	45.00	L	242+25.19	15th Street
	49.92		S 23°11'35.4" W	
KC30646	45.00	L	241+75.14	15th Street
	174.94		S 23°33'45.2" W	
KC30503	45.00	L	239+99.75	15th Street
	344.07		S 23°50'57.9" W	
KC30502	45.00	L	236+55.68	15th Street
	5.00		N 66°08'48.8" W	
KC30501	50.00	L	236+55.68	15th Street
	95.50		S 23°50'57.0" W	
KC30500	50.00	L	235+60.18	15th Street
	11.29		S 20°59'11.5" W	
KC30499	49.44	L	235+48.90	15th Street

REQD EASMT = 9683.67 SF
REQD EASMT = 0.222 ACRES

PARCEL 157 REQ'D EASM'T. KC30446 AREA 2

PNT	OFFSET/ DIST		STATION/ BEARING	ALIGNMENT
KC31305	63.08	L	235+48.44	15th Street
	29.08		N 68°05'05.3" W	
KC31475	92.15	L	235+47.46	15th Street
	51.33		N 21°30'20.2" E	
KC31474	94.24	L	235+98.75	15th Street
	29.71		S 68°01'02.5" E	
KC31306	64.55	L	235+99.71	15th Street
	51.29		S 22°12'04.8" W	
KC31305	63.08	L	235+48.44	15th Street

REQD EASMT = 1508.29 SF
REQD EASMT = 0.035 ACRES

TOTAL REQ'D EASM'T AREAS 1 & 2 = 11191.96 SF

PARCEL 157 REQ'D DRWY. EASM'T. KC30832 AREA 1

PNT	OFFSET		STATION	ALIGNMENT
KC32896	63.09	L	236+23.68	15th Street
KC32897	74.98	L	236+23.68	15th Street
KC32902	74.98	L	239+25.65	15th Street
KC32903	62.78	L	239+25.65	15th Street
KC31307	58.43	L	236+99.91	15th Street
KC32896	63.09	L	236+23.68	15th Street

PARCEL 158 REQ'D R/W KC30178

PNT	OFFSET/ DIST		STATION/ BEARING	ALIGNMENT
SC228	40.13	R	236+63.72	15th Street
	75.23		N 21°25'42.1" E	
SC16603	36.95	R	237+38.88	15th Street
	12.05		S 54°53'53.6" E	
KC30660	48.77	R	237+36.52	15th Street
	12.38		S 18°08'15.6" W	
KC30492	50.00	R	237+24.20	15th Street
	53.16		S 23°50'58.8" W	
KC30491	50.00	R	236+71.05	15th Street
	8.32		S 53°31'58.6" W	
KC30659	45.88	R	236+63.82	15th Street
	5.75		N 67°10'20.4" W	
SC228	40.13	R	236+63.72	15th Street

REQD R/W = 821.49 SF
REQD R/W = 0.019 ACRES

REMAINDER = +/- 0.27 ACRES

PARCEL 158 REQ'D EASM'T. KC30382

PNT	OFFSET/ DIST		STATION/ BEARING	ALIGNMENT
KC30659	45.88	R	236+63.82	15th Street
	8.32		N 53°31'58.6" E	
KC30491	50.00	R	236+71.05	15th Street
	53.16		N 23°50'58.8" E	
KC30492	50.00	R	237+24.20	15th Street
	12.38		N 18°08'15.6" E	
KC30660	48.77	R	237+36.52	15th Street
	10.31		S 54°53'58.5" E	
KC31377	58.88	R	237+34.51	15th Street
	70.47		S 21°26'19.5" W	
KC31303	61.85	R	236+64.10	15th Street
	15.97		N 67°10'10.9" W	
KC30659	45.88	R	236+63.82	15th Street

REQD EASMT = 760.81 SF
REQD EASMT = 0.017 ACRES

PARCEL 158 REQ'D DRWY. EASM'T. KC30831

PNT	OFFSET		STATION	ALIGNMENT
KC31303	61.85	R	236+64.10	15th Street
KC32901	60.54	R	236+95.00	15th Street
KC32900	77.92	R	236+95.00	15th Street
KC32994	77.92	R	236+64.39	15th Street
KC31303	61.85	R	236+64.10	15th Street

PARCEL 159 REQ'D R/W KC30179

PNT	OFFSET/ DIST		STATION/ BEARING	ALIGNMENT
SC229	36.52	R	237+48.99	15th Street
	119.07		N 21°25'42.1" E	
SC231	31.49	R	238+67.96	15th Street
	13.84		S 57°20'49.7" E	
KC30662	45.17	R	238+65.84	15th Street
	0.90		S 34°24'42.1" W	
KC30496	45.00	R	238+64.96	15th Street
	90.76		S 23°50'57.5" W	
KC30495	45.00	R	237+74.20	15th Street
	27.58		S 18°08'11.4" W	
KC30661	47.75	R	237+46.76	15th Street
	11.44		N 54°53'53.6" W	
SC229	36.52	R	237+48.99	15th Street

REQD R/W = 1337.83 SF
REQD R/W = 0.031 ACRES

REMAINDER = +/- 0.17 ACRES

PARCEL 159 REQ'D EASM'T. KC30384

PNT	OFFSET/ DIST		STATION/ BEARING	ALIGNMENT
KC30661	53.92	R	1+93.86	15th Street
	27.58		N 18°08'11.4" E	
KC30495	52.42	R	2+21.39	15th Street
	90.76		N 23°50'57.5" E	
KC30496	56.53	R	3+12.06	15th Street
	0.90		N 34°24'42.1" E	
KC30662	56.73	R	3+12.93	15th Street
	9.27		S 57°20'49.7" E	
KC31386	65.81	R	3+11.10	15th Street
	9.33		S 27°03'00.2" W	
KC31312	64.87	R	3+01.82	15th Street
	110.58		S 21°26'18.2" W	
KC30721	64.52	R	1+91.24	15th Street
	10.92		N 54°53'49.6" W	
KC30661	53.92	R	1+93.86	15th Street

REQD EASMT = 1265.43 SF
REQD EASMT = 0.029 ACRES

PARCEL 160 REQ'D R/W KC30180

PNT	OFFSET/ DIST		STATION/ BEARING	ALIGNMENT
SC231	31.49	R	238+67.96	15th Street
	53.05		N 21°25'42.1" E	
SC16602	29.25	R	239+20.96	15th Street
	25.75		S 56°03'22.8" E	
KC30663	54.60	R	239+16.45	15th Street
	51.48		S 34°24'42.1" W	
KC30662	45.17	R	238+65.84	15th Street
	13.84		N 57°20'49.7" W	
SC231	31.49	R	238+67.96	15th Street

REQD R/W = 1022.67 SF
REQD R/W = 0.023 ACRES

REMAINDER = +/- 0.08 ACRES

DATE	REVISIONS	DATE	REVISIONS

STATE OF GEORGIA
DEPARTMENT OF TRANSPORTATION

RIGHT OF WAY MAP

PROJECT NO: STP00-0043-01(057
COUNTY:RICHMOND
LAND LOT NO: N/A
LAND DISTRICT: N/A
GMD 600
DATE 6/29/16 SH 55 OF 61

1/5/2009

PARCEL 160 REQ'D EASM'T. KC30385

PNT	OFFSET/ DIST		STATION/ BEARING	ALIGNMENT
KC30662	45.17	R	238+65.84	15th Street
	51.48		N 34°24'42.1" E	
KC30663	54.60	R	239+16.45	15th Street
	2.65		S 56°03'22.8" E	
KC31385	57.21	R	239+15.98	15th Street
	51.64		S 27°03'00.2" W	
KC31386	54.32	R	238+64.42	15th Street
	9.27		N 57°20'49.7" W	
KC30662	45.17	R	238+65.84	15th Street

REQD EASMT = 306.22 SF
REQD EASMT = 0.007 ACRES

PARCEL 161 REQ'D R/W KC30181

PNT	OFFSET/ DIST		STATION/ BEARING	ALIGNMENT
SC16602	29.25	R	239+20.96	15th Street
	50.11		N 21°25'42.1" E	
SC234	27.14	R	239+71.02	15th Street
	29.27		S 56°38'13.5" E	
KC30664	56.00	R	239+66.18	15th Street
	42.23		S 23°50'54.9" W	
KC30497	56.00	R	239+23.95	15th Street
	7.63		S 34°24'42.1" W	
KC30663	54.60	R	239+16.45	15th Street
	25.75		N 56°03'22.8" W	
SC16602	29.25	R	239+20.96	15th Street

REQD R/W = 1380.55 SF
REQD R/W = 0.032 ACRES

REMAINDER = +/- 0.08 ACRES

PARCEL 161 REQ'D EASM'T. KC30386 AREA 1

PNT	OFFSET/ DIST		STATION/ BEARING	ALIGNMENT
KC30663	54.60	R	239+16.45	SR4/15th Street
	7.63		N 34°24'42.1" E	
KC30497	56.00	R	239+23.95	SR4/15th Street
	42.23		N 23°50'54.9" E	
KC30664	56.00	R	239+66.18	SR4/15th Street
	12.31		S 56°38'13.5" E	
KC31388	68.14	R	239+64.15	SR4/15th Street
	14.25		S 24°26'53.5" W	
KC31316	68.00	R	239+49.90	SR4/15th Street
	35.40		S 29°12'23.3" W	
KC31315	64.69	R	239+14.65	SR4/15th Street
	10.25		N 56°03'19.0" W	
KC30663	54.60	R	239+16.45	SR4/15th Street

REQD EASMT = 547.57 SF
REQD EASMT = 0.013 ACRES

PARCEL 161 REQ'D EASM'T. KC30447 AREA 2

PNT	OFFSET/ DIST		STATION/ BEARING	ALIGNMENT
KC31315	64.69	R	239+14.65	SR4/15th Street
	35.40		N 29°12'23.3" E	
KC31316	68.00	R	239+49.90	SR4/15th Street
	14.25		N 24°26'53.5" E	
KC31388	68.14	R	239+64.15	SR4/15th Street
	57.99		S 56°38'13.5" E	
SC16600	125.33	R	239+54.56	SR4/15th Street
	50.00		S 30°50'04.5" W	
SC16599	119.25	R	239+04.94	SR4/15th Street
	55.42		N 56°03'23.5" W	
KC31315	64.69	R	239+14.65	SR4/15th Street

REQD EASMT = 2794.57 SF
REQD EASMT = 0.064 ACRES

TOTAL REQ'D EASM'T AREAS 1 & 2 = 3342.14 SF

PARCEL 162 REQ'D R/W KC30182

PNT	OFFSET/ DIST		STATION/ BEARING	ALIGNMENT
SC234	27.14	R	239+71.02	15th Street
	49.52		N 21°25'42.1" E	
SC235	25.06	R	240+20.47	15th Street
	31.33		S 57°10'08.4" E	
KC30665	56.00	R	240+15.55	15th Street
	49.42		S 23°50'25.9" W	
KC30664	56.00	R	239+66.18	15th Street
	29.27		N 56°38'13.5" W	
SC234	27.14	R	239+71.02	15th Street

REQD R/W = 1473.77 SF
REQD R/W = 0.034 ACRES

REMAINDER = +/- 0.08 ACRES

PARCEL 162 REQ'D EASM'T. KC30387 AREA 1

PNT	OFFSET/ DIST		STATION/ BEARING	ALIGNMENT
KC30664	56.00	R	239+66.18	SR4/15th Street
	49.42		N 23°50'25.9" E	
KC30665	56.00	R	240+15.55	SR4/15th Street
	12.83		S 57°10'08.4" E	
KC31387	68.67	R	240+13.55	SR4/15th Street
	49.46		S 24°26'53.5" W	
KC31388	68.14	R	239+64.15	SR4/15th Street
	12.31		N 56°38'13.5" W	
KC30664	56.00	R	239+66.18	SR4/15th Street

REQD EASMT = 613.82 SF
REQD EASMT = 0.014 ACRES

PARCEL 162 REQ'D EASM'T. KC30448 AREA 2

PNT	OFFSET/ DIST		STATION/ BEARING	ALIGNMENT
KC31388	68.14	R	239+64.15	15th Street
	49.46		N 24°26'53.5" E	
KC31387	68.67	R	240+13.55	15th Street
	20.79		S 57°10'08.4" E	
SC16598	89.20	R	240+10.30	15th Street
	42.68		S 57°10'08.4" E	
SC233	131.35	R	240+03.66	15th Street
	49.50		S 30°50'04.5" W	
SC16600	125.33	R	239+54.56	15th Street
	57.99		N 56°38'13.5" W	
KC31388	68.14	R	239+64.15	15th Street

REQD EASMT = 2986.50 SF
REQD EASMT = 0.069 ACRES

TOTAL REQ'D EASM'T AREAS 1 & 2 = 3600.32 SF

PARCEL 163 REQ'D R/W KC30183

PNT	OFFSET/ DIST		STATION/ BEARING	ALIGNMENT
SC235	25.06	R	240+20.47	15th Street
	50.32		N 21°25'42.1" E	
SVX01044	23.06	R	240+70.68	15th Street
	13.69		N 69°05'30.5" E	
SVX0947	20.32	R	10+37.83	Swanee Quintet
	54.73		S 55°54'25.7" E	
SC16596	19.03	R	10+92.54	Swanee Quintet
	5.90		S 21°16'59.6" W	
KC30666	24.75	R	10+93.98	Swanee Quintet
	39.81		S 74°32'40.4" W	
KC30657	56.00	R	240+39.45	15th Street
	23.97		S 23°45'30.1" W	
KC30665	56.00	R	240+15.55	15th Street
	31.33		N 57°10'08.4" W	
SC235	25.06	R	240+20.47	15th Street
	50.32		N 21°25'42.1" E	
SVX01044	23.06	R	240+70.68	15th Street

REQD R/W = 2559.37 SF
REQD R/W = 0.059 ACRES

REMAINDER = +/- 0.03 ACRES

PARCEL 163 REQ'D EASM'T. KC30388 AREA 1

PNT	OFFSET/ DIST		STATION/ BEARING	ALIGNMENT
KC30665	56.00	R	240+15.55	15th Street
	23.97		N 23°45'30.1" E	
KC30657	56.00	R	240+39.45	15th Street
	16.91		N 74°33'30.9" E	
KC31317	42.52	R	10+79.55	Swanee Quintet
	36.68		S 24°26'53.5" W	
KC31387	68.67	R	240+13.55	15th Street
	12.83		N 57°10'08.4" W	
KC30665	56.00	R	240+15.55	15th Street

REQD EASMT = 389.78 SF
REQD EASMT = 0.009 ACRES

PARCEL 163 REQ'D EASM'T. KC30449 AREA 2

PNT	OFFSET/ DIST		STATION/ BEARING	ALIGNMENT
KC31387	78.53	R	10+86.55	Swanee Quintet
	36.68		N 24°26'53.5" E	
KC31317	42.52	R	10+79.55	Swanee Quintet
	22.89		N 74°32'00.4" E	
KC30666	24.75	R	10+93.98	Swanee Quintet
	54.49		S 21°16'59.6" W	
SC16598	77.58	R	11+07.31	Swanee Quintet
	20.79		N 57°10'08.4" W	
KC31387	78.53	R	10+86.55	Swanee Quintet

REQD EASMT = 876.94 SF
REQD EASMT = 0.020 ACRES

TOTAL REQ'D EASM'T AREAS 1 & 2 = 1266.72 SF

PARCEL 164 REQ'D EASM'T. KC30389

PNT	OFFSET/ DIST		STATION/ BEARING	ALIGNMENT
SC16596	19.03	R	10+92.54	Swanee Quintet
	58.87		S 55°54'25.7" E	
SC16597	17.64	R	11+51.40	Swanee Quintet
	4.46		S 36°52'23.8" W	
KC31389	22.10	R	11+51.29	Swanee Quintet
	57.36		N 57°12'24.1" W	
KC30666	24.75	R	10+93.98	Swanee Quintet
	5.90		N 21°16'59.6" E	
SC16596	19.03	R	10+92.54	Swanee Quintet

REQD EASMT = 296.88 SF
REQD EASMT = 0.007 ACRES

PARCEL 165 REQ'D R/W KC30185 TRACT 1

PNT	OFFSET/ DIST		STATION/ BEARING	ALIGNMENT
SC238	21.84	L	10+30.92	Swanee Quintet
	297.79		N 21°31'29.4" E	
SC16675	27.32	R	244+20.03	15th Street
	26.00		N 21°12'17.9" E	
SC16676	26.76	R	244+45.98	15th Street
	58.91		N 21°16'23.0" E	
SC16677	25.71	R	245+04.80	15th Street
	19.80		N 66°27'01.9" E	
SC16678	39.54	R	245+18.95	15th Street
	16.65		S 68°12'56.4" E	
KC33697	56.19	R	245+19.05	15th Street
	72.27		S 22°25'00.4" W	
KC33696	56.00	R	244+47.01	15th Street
	50.92		S 34°51'03.6" W	
KC33695	45.08	R	243+97.42	15th Street
	255.01		S 22°57'46.2" W	
KC30671	43.79	L	10+36.78	Swanee Quintet
	29.12		S 19°26'34.3" E	
KC30509	27.04	L	10+60.60	Swanee Quintet
	89.37		S 54°42'53.6" E	
KC30508	27.29	L	11+49.97	Swanee Quintet
	8.95		S 35°26'25.7" W	
KC30667	18.34	L	11+49.97	Swanee Quintet
	113.02		N 55°54'25.7" W	
SVX0950	15.67	L	10+36.98	Swanee Quintet
	8.65		N 9°03'16.4" W	
SC238	21.84	L	10+30.92	Swanee Quintet

REQD R/W = 8373.03 SF
REQD R/W = 0.192 ACRES

PARCEL 165 REQ'D R/W KC30187 TRACT 2

PNT	OFFSET/ DIST		STATION/ BEARING	ALIGNMENT
SC16679	41.20	R	246+00.08	15th Street
	189.61		N 21°34'51.2" E	
SC16685	40.99	R	247+89.45	15th Street
	1.01		S 68°26'22.5" E	
KC30679	42.00	R	247+89.45	15th Street

ARC LENGTH = 90.103
CHORD BEAR = S 21°33'26.6" W
LNTH CHORD = 90.103
RADIUS = 17542.465
DEGREE = 0° 19' 35''

KC30690	42.00	R	246+99.35	15th Street
	61.65		S 21°39'23.8" W	
KC33682	42.00	R	246+37.84	15th Street
	36.04		S 31°49'12.0" E	
KC33681	21.00	L	20+70.98	Government Road
	14.94		S 68°06'21.6" E	
KC33680	21.00	L	20+85.92	Government Road
	50.77		S 21°54'07.2" W	
KC33679	29.78	R	20+85.91	Government Road
	23.82		N 69°10'00.8" W	
SC8491	62.14	R	245+65.51	15th Street
	40.50		N 9°11'48.0" W	
SC16679	41.20	R	246+00.08	15th Street

REQD R/W = 2410.49 SF
REQD R/W = 0.055 ACRES
TOTAL REQ'D R/W TRACTS 1 & 2 = 10783.52 SF
TOTAL REQ'D R/W TRACTS 1 & 2 = 0.24 AC

TOTAL REMAINDER = +/- 30.95 ACRES

DATE	REVISIONS	DATE	REVISIONS

STATE OF GEORGIA
DEPARTMENT OF TRANSPORTATION

RIGHT OF WAY MAP

PROJECT NO: STP00-0043-01(057
COUNTY:RICHMOND
LAND LOT NO: N/A
LAND DISTRICT: N/A
GMD 600
DATE 6/29/16 SH 56 OF 61

1/5/2009

PARCEL 165 REQ'D EASM'T. KC30390 AREA 1

PNT	OFFSET/ DIST		STATION/ BEARING	ALIGNMENT
KC30671	43.79	L	10+36.78	Swanee Quintet
	255.01		N 22°57'46.2" E	
KC33695	45.08	R	243+97.42	15th Street
	50.92		N 34°51'03.6" E	
KC33696	56.00	R	244+47.01	15th Street
	72.27		N 22°25'00.4" E	
KC33697	56.19	R	245+19.05	15th Street
	11.88		S 67°41'17.1" E	
KC33698	68.07	R	245+19.02	15th Street
	70.14		S 22°20'56.5" W	
KC33699	67.96	R	244+49.15	15th Street
	50.26		S 32°14'19.0" W	
KC33700	59.43	R	243+99.80	15th Street
	262.69		S 21°52'22.1" W	
KC31318	42.95	L	10+56.76	Swanee Quintet
	94.52		S 45°00'58.6" E	
KC30508	27.29	L	11+49.97	Swanee Quintet
	89.37		N 54°42'53.6" W	
KC30509	27.04	L	10+60.60	Swanee Quintet
	29.12		N 19°26'34.3" W	
KC30671	43.79	L	10+36.78	Swanee Quintet

REQD EASMT = 6701.19 SF
REQD EASMT = 0.154 ACRES

PARCEL 165 REQ'D EASM'T. KC30397 AREA 2

PNT	OFFSET/ DIST		STATION/ BEARING	ALIGNMENT
KC33682	42.32	L	20+41.93	Government Road
	61.65		N 21°39'23.8" E	
KC30690	42.00	R	246+99.35	15th Street
	90.10		N 21°33'26.6" E	
KC30679	42.00	R	247+89.45	15th Street
	3.99		S 68°26'22.5" E	
SC16686	45.99	R	247+89.45	15th Street
	86.14		N 18°17'10.1" E	
SC16687	41.07	R	248+75.45	15th Street
	24.55		N 22°40'02.1" E	
KC31322	41.55	R	249+00.00	15th Street
	14.36		S 68°26'16.2" E	
KC30692	55.91	R	249+00.00	15th Street
	139.62		S 21°06'28.1" W	
KC31321	57.01	R	247+60.38	15th Street
	61.04		S 22°39'38.9" W	
KC32922	55.84	R	246+99.35	15th Street
	67.12		S 22°39'38.0" W	
KC32920	36.94	L	20+54.62	Government Road
	36.55		S 61°18'38.7" E	
KC33677	32.62	L	20+90.91	Government Road
	62.31		S 21°54'01.6" W	
KC33678	29.69	R	20+90.91	Government Road
	5.00		N 69°08'07.2" W	
KC33679	29.78	R	20+85.91	Government Road
	50.77		N 21°54'07.2" E	
KC33680	21.00	L	20+85.92	Government Road
	14.94		N 68°06'21.6" W	
KC33681	21.00	L	20+70.98	Government Road
	36.04		N 31°49'12.0" W	
KC33682	42.32	L	20+41.93	Government Road

REQD EASMT = 4319.94 SF
REQD EASMT = 0.099 ACRES

TOTAL REQ'D EASM'T AREAS 1 & 2 = 11021.13 SF

PARCEL 165 REQ'D DRWY. EASM'T. KC30833 AREA 1

PNT	OFFSET		STATION	ALIGNMENT
KC32904	63.32	R	241+82.60	15th Street
KC32907	62.31	R	242+26.40	15th Street
KC32906	80.49	R	242+26.40	15th Street
KC32905	80.49	R	241+82.60	15th Street
KC32904	63.32	R	241+82.60	15th Street

PARCEL 165 REQ'D DRWY. EASM'T. KC30834 AREA 2

PNT	OFFSET		STATION	ALIGNMENT
KC32911	59.53	R	243+91.33	15th Street
KC33700	59.43	R	243+99.80	15th Street
KC33699	67.96	R	244+49.15	15th Street
KC33699	67.96	R	244+49.15	15th Street
KC32914	67.96	R	244+66.89	15th Street
KC32913	77.95	R	244+66.89	15th Street
KC32912	77.95	R	243+91.33	15th Street
KC32911	59.53	R	243+91.33	15th Street

PARCEL 165 REQ'D DRWY. EASM'T. KC30835 AREA 3

PNT	OFFSET		STATION	ALIGNMENT
KC32920	36.94	L	20+54.62	Government Road
KC32922	55.84	R	246+99.35	15th Street
KC32921	76.03	R	246+99.35	15th Street
KC33709	34.40	L	20+75.95	Government Road
KC32920	36.94	L	20+54.62	Government Road

PARCEL 166 REQ'D R/W KC30190

PNT	OFFSET/ DIST		STATION/ BEARING	ALIGNMENT
SVX0700	27.97	L	242+75.37	15th Street
	17.04		N 68°11'43.0" W	
KC30648	45.00	L	242+75.03	15th Street
	45.45		N 22°52'24.5" E	
KC30649	45.00	L	243+20.60	15th Street
	15.76		S 67°07'23.9" E	
SC16649	29.24	L	243+20.58	15th Street
	45.15		S 21°15'29.7" W	
SVX0700	27.97	L	242+75.37	15th Street

REQD R/W = 742.71 SF
REQD R/W = 0.017 ACRES

REMAINDER = +/- 0.25 ACRES

PARCEL 166 REQ'D EASM'T. KC30393

PNT	OFFSET/ DIST		STATION/ BEARING	ALIGNMENT
KC30648	45.00	L	242+75.03	15th Street
	9.72		N 68°11'43.0" W	
KC31382	54.71	L	242+74.84	15th Street
	45.64		N 21°53'16.4" E	
KC31383	55.50	L	243+20.61	15th Street
	10.50		S 67°07'23.9" E	
KC30649	45.00	L	243+20.60	15th Street
	45.45		S 22°52'24.5" W	
KC30648	45.00	L	242+75.03	15th Street

REQD EASMT = 460.31 SF
REQD EASMT = 0.011 ACRES

PARCEL 167 REQ'D R/W KC30198

PNT	OFFSET/ DIST		STATION/ BEARING	ALIGNMENT
SC16649	29.24	L	243+20.58	15th Street
	15.76		N 67°07'23.9" W	
KC30649	45.00	L	243+20.60	15th Street

ARC LENGTH = 59.695
CHORD BEAR = N 22°42'03.7" E
LNTH CHORD = 59.695
RADIUS = 17455.465
DEGREE = 0° 19' 41''

KC30689	45.00	L	243+80.45	15th Street
	41.67		N 19°34'25.1" E	
KC30650	47.15	L	244+22.17	15th Street
	15.48		S 68°43'48.9" E	
SC16538	31.68	L	244+22.49	15th Street
	101.77		S 21°15'29.7" W	
SC16649	29.24	L	243+20.58	15th Street

REQD R/W = 1518.86 SF
REQD R/W = 0.035 ACRES

REMAINDER = +/- 0.49 ACRES

PARCEL 167 REQ'D EASM'T. KC30394

PNT	OFFSET/ DIST		STATION/ BEARING	ALIGNMENT
KC30649	45.00	L	243+20.60	15th Street
	10.50		N 67°07'23.9" W	
KC31383	55.50	L	243+20.61	15th Street
	101.04		N 21°53'16.4" E	
KC31384	56.81	L	244+21.97	15th Street
	9.66		S 68°43'48.9" E	
KC30650	47.15	L	244+22.17	15th Street
	41.67		S 19°34'25.1" W	
KC30689	45.00	L	243+80.45	15th Street
	59.69		S 22°42'03.7" W	
KC30649	45.00	L	243+20.60	15th Street

REQD EASMT = 1087.76 SF
REQD EASMT = 0.025 ACRES

PARCEL 167 REQ'D DRWY. EASM'T. KC30836 AREA 1

PNT	OFFSET		STATION	ALIGNMENT
KC31383	55.50	L	243+20.61	15th Street
KC32908	70.99	L	243+20.63	15th Street
KC32909	70.98	L	243+56.81	15th Street
KC32910	56.04	L	243+56.81	15th Street
KC31383	55.50	L	243+20.61	15th Street

PARCEL 167 REQ'D DRWY. EASM'T. KC30837 AREA 2

PNT	OFFSET		STATION	ALIGNMENT
KC32915	56.47	L	243+91.05	15th Street
KC32916	79.21	L	243+91.05	15th Street
KC32995	79.22	L	244+21.50	15th Street
KC31384	56.81	L	244+21.97	15th Street
KC32915	56.47	L	243+91.05	15th Street

PARCEL 168 REQ'D R/W KC30191

PNT	OFFSET/ DIST		STATION/ BEARING	ALIGNMENT
SC16538	31.68	L	244+22.49	15th Street
	13.42		N 68°43'48.9" W	
KC33690	45.09	L	244+22.21	15th Street
	78.03		N 22°24'24.2" E	
KC33689	45.00	L	245+00.44	15th Street
	90.45		N 22°45'57.8" W	
KC33688	30.61	R	18+91.14	Government Road
	59.50		S 67°36'07.6" E	
SVX0706	31.13	R	19+50.64	Government Road
	24.46		S 17°12'26.4" E	
SVX0703	50.11	R	19+66.07	Government Road
	122.71		S 21°15'29.7" W	
SC16538	31.68	L	244+22.49	15th Street

REQD R/W = 3601.42 SF
REQD R/W = 0.083 ACRES
REMAINDER = +/- 0.59 ACRES

PARCEL 168 REQ'D EASM'T. KC30465 AREA 1

PNT	OFFSET/ DIST		STATION/ BEARING	ALIGNMENT
KC33690	45.09	L	244+22.21	15th Street
	11.72		N 68°43'48.9" W	
KC31384	56.81	L	244+21.97	15th Street
	90.73		N 21°53'20.4" E	
KC33694	57.49	L	245+13.00	15th Street
	17.69		S 22°45'07.0" E	
KC33689	45.00	L	245+00.44	15th Street
	78.03		S 22°24'24.2" W	
KC33690	45.09	L	244+22.21	15th Street

REQD EASMT = 1021.06 SF
REQD EASMT = 0.023 ACRES

PARCEL 168 REQ'D EASM'T. KC30468 AREA 2

PNT	OFFSET/ DIST		STATION/ BEARING	ALIGNMENT
KC33693	30.45	R	18+72.38	Government Road
	18.77		S 67°36'11.7" E	
KC33688	30.61	R	18+91.14	Government Road
	35.06		S 22°46'10.0" E	
KC33692	55.55	R	19+15.79	Government Road
	50.15		N 38°04'02.6" W	
KC33693	30.45	R	18+72.38	Government Road

REQD EASMT = 231.95 SF
REQD EASMT = 0.005 ACRES

PARCEL 168 REQ'D EASM'T. KC30205 AREA 3

PNT	OFFSET/ DIST		STATION/ BEARING	ALIGNMENT
KC33725	57.22	L	244+68.14	15th Street
	133.26		N 68°43'49.3" W	
KC33726	128.31	R	18+02.18	Government Road
	98.33		N 21°43'12.9" E	
KC33727	30.06	R	18+07.72	Government Road
	16.96		S 68°37'53.5" E	
SVX01023	30.04	R	18+25.70	Government Road
	46.67		S 67°36'29.2" E	
KC33693	30.45	R	18+72.38	Government Road
	50.15		S 38°04'02.6" E	
KC33692	55.55	R	19+15.79	Government Road
	37.70		S 22°46'10.2" E	
KC33694	57.49	L	245+13.00	15th Street
	44.71		S 21°53'22.0" W	
KC33725	57.22	L	244+68.14	15th Street

REQD EASMT = 11436.45 SF
REQD EASMT = 0.263 ACRES

TOTAL REQ'D EASM'T AREAS 1, 2 & 3 = 12689.46 SF

DATE	REVISIONS	DATE	REVISIONS

STATE OF GEORGIA
DEPARTMENT OF TRANSPORTATION

RIGHT OF WAY MAP

PROJECT NO: STP00-0043-01(057
COUNTY: RICHMOND
LAND LOT NO: N/A
LAND DISTRICT: N/A
GMD 600
DATE 6/29/16 SH 57 OF 61

1/5/2009

PARCEL 168 REQ'D DRWY. EASM'T. KC30838

PNT	OFFSET		STATION	ALIGNMENT
KC31384	56.81	L	244+21.97	15th Street
KC32995	79.22	L	244+21.50	15th Street
KC32917	79.21	L	244+35.23	15th Street
KC32918	56.94	L	244+35.23	15th Street
KC31384	56.81	L	244+21.97	15th Street

PARCEL 169 REQ'D R/W KC30418

PNT	OFFSET/ DIST		STATION/ BEARING	ALIGNMENT
SVXO1165	25.45	L	19+39.91	Government Road
	36.40		N 68°21'09.5" W	
KC33686	25.29	L	19+03.51	Government Road
	70.02		N 71°12'47.3" E	
KC33687	43.22	L	246+66.74	15th Street
	27.47		S 21°51'29.7" W	
SVXO1163	43.29	L	246+39.20	15th Street
	24.58		S 64°45'13.3" W	
SVXO1165	25.45	L	19+39.91	Government Road

REQD R/W = 1056.25 SF
REQD R/W = 0.024 ACRES
REMAINDER = +/- 1.2 ACRES

PARCEL 169 REQ'D EASM'T. KC30398

PNT	OFFSET/ DIST		STATION/ BEARING	ALIGNMENT
KC33687	43.22	L	246+66.74	15th Street
	70.02		S 71°12'47.3" W	
KC33686	25.29	L	19+03.51	Government Road
	29.92		N 68°20'52.6" W	
KC33685	25.16	L	18+73.59	Government Road
	77.48		N 81°55'38.7" E	
KC33684	59.15	L	246+59.71	15th Street
	106.77		N 22°48'58.2" E	
KC31391	56.85	L	247+66.58	15th Street
	14.12		S 67°41'59.5" E	
SVXO1160	42.73	L	247+66.40	15th Street
	99.59		S 21°51'38.3" W	
KC33687	43.22	L	246+66.74	15th Street

REQD EASMT = 2295.87 SF
REQD EASMT = 0.053 ACRES

PARCEL 169 REQ'D DRWY. EASM'T. KC30839

PNT	OFFSET		STATION	ALIGNMENT
KC32925	82.70	L	246+56.92	15th Street
KC32996	82.75	L	247+66.92	15th Street
KC31391	56.85	L	247+66.58	15th Street
KC33684	59.15	L	246+59.71	15th Street
KC33722	64.00	L	246+56.93	15th Street
KC32925	82.70	L	246+56.92	15th Street

PARCEL 170 REQ'D R/W KC30150

PNT	OFFSET/ DIST		STATION/ BEARING	ALIGNMENT
SC16560	34.62	R	212+96.22	15th Street
	79.95		N 21°25'40.4" E	
SC16643	41.04	R	213+76.52	15th Street
	4.10		S 57°46'29.3" E	
KC30563	45.00	R	213+75.46	15th Street
	81.47		S 16°48'04.0" W	
KC30559	45.00	R	212+93.24	15th Street
	10.79		N 57°46'29.3" W	
SC16560	34.62	R	212+96.22	15th Street

REQD R/W = 584.77 SF
REQD R/W = 0.013 ACRES

REMAINDER = +/- 0.18 ACRES

PARCEL 170 REQ'D EASM'T. KC30335 AREA 1

PNT	OFFSET/ DIST		STATION/ BEARING	ALIGNMENT
KC30559	45.00	R	212+93.24	15th Street
	81.47		N 16°48'04.0" E	
KC30563	45.00	R	213+75.46	15th Street
	13.85		S 57°46'29.3" E	
KC31332	58.38	R	213+71.84	15th Street
	80.51		S 19°30'36.6" W	
KC31333	54.53	R	212+90.50	15th Street
	9.91		N 57°46'29.3" W	
KC30559	45.00	R	212+93.24	15th Street

REQD EASMT = 933.06 SF
REQD EASMT = 0.021 ACRES

PARCEL 170 REQ'D EASM'T. KC30416 AREA 2

PNT	OFFSET/ DIST		STATION/ BEARING	ALIGNMENT
KC31333	39.56	L	65+44.86	Branch Street
	20.85		N 19°30'39.7" E	
KC31432	55.65	R	213+11.55	15th Street
	71.91		S 55°06'18.9" E	
KC31433	57.81	L	66+11.77	Branch Street
	17.01		S 34°53'41.4" W	
KC31435	40.81	L	66+11.30	Branch Street
	66.45		N 57°46'29.3" W	
KC31333	39.56	L	65+44.86	Branch Street

REQD EASMT = 1287.21 SF
REQD EASMT = 0.030 ACRES

TOTAL REQ'D EASM'T AREAS 1 & 2 = 2220.27 SF

PARCEL 170 REQ'D DRWY. EASM'T. KC30779

PNT	OFFSET		STATION	ALIGNMENT
KC31432	55.65	R	213+11.55	15th Street
KC31332	58.38	R	213+71.84	15th Street
KC32800	73.43	R	213+67.75	15th Street
KC33531	73.48	R	213+56.66	15th Street
KC33532	66.12	R	213+19.43	15th Street
KC33533	73.48	R	213+17.98	15th Street
KC32799	73.42	R	213+05.57	15th Street
KC31432	55.65	R	213+11.55	15th Street

PARCEL 173 REQ'D R/W KC30192

PNT	OFFSET/ DIST		STATION/ BEARING	ALIGNMENT
SVXE7073	24.87	R	13+82.34	Milledgeville Road
	3.13		N 3°14'16.9" E	
KC30680	28.00	R	13+82.35	Milledgeville Road
	64.34		S 86°40'17.5" E	
KC33240	28.00	R	13+18.01	Milledgeville Road
	87.65		N 18°25'05.5" E	
KC33241	112.63	R	12+95.19	Milledgeville Road
	10.00		S 71°34'46.4" E	
KC33242	110.02	R	12+85.53	Milledgeville Road
	49.82		S 18°25'05.2" W	
KC33255	61.92	R	12+98.50	Milledgeville Road
	40.21		S 26°34'41.1" W	
SVXE7063	24.98	R	13+14.38	Milledgeville Road
	67.97		N 86°45'43.1" W	
SVXE7073	24.87	R	13+82.34	Milledgeville Road

REQD R/W = 982.24 SF
REQD R/W = 0.023 ACRES

REMAINDER = +/- 0.61 ACRES

PARCEL 173 REQ'D EASM'T. KC30248

PNT	OFFSET/ DIST		STATION/ BEARING	ALIGNMENT
KC30680	28.00	R	13+82.35	Milledgeville Road
	14.54		N 3°14'16.9" E	
KC31011	42.54	R	13+82.37	Milledgeville Road
	69.12		S 89°03'44.6" E	
KC33245	45.42	R	13+13.31	Milledgeville Road
	18.04		S 18°25'05.5" W	
KC33240	28.00	R	13+18.01	Milledgeville Road
	64.34		N 86°40'16.0" W	
KC30680	28.00	R	13+82.35	Milledgeville Road

REQD EASMT = 1062.51 SF
REQD EASMT = 0.024 ACRES

PARCEL 173 REQ'D DRWY. EASM'T. KC30841

PNT	OFFSET		STATION	ALIGNMENT
KC31011	42.54	R	13+82.37	Milledgeville Road
KC31872	60.85	R	13+82.40	Milledgeville Road
KC31870	60.85	R	13+54.94	Milledgeville Road
KC31871	43.68	R	13+54.94	Milledgeville Road
KC31011	42.54	R	13+82.37	Milledgeville Road

PARCEL 176 REQ'D R/W KC30453

PNT	OFFSET/ DIST		STATION/ BEARING	ALIGNMENT
SVXE7040	23.78	L	26+13.67	Tubman Home Road
	0.22		S 65°58'43.4" W	
KC33319	24.00	L	26+13.67	Tubman Home Road
	25.98		N 22°30'14.2" W	
KC33317	24.00	L	26+39.60	Tubman Home Road
	5.05		N 21°22'47.3" W	
KC33316	23.90	L	26+44.65	Tubman Home Road
	31.02		S 22°43'07.6" E	
SVXE7040	23.78	L	26+13.67	Tubman Home Road

REQD R/W = 4.63 SF
REQD R/W = 0.000 ACRES

REMAINDER = +/- 0.18 ACRES

PARCEL 176 REQ'D EASM'T. KC30255

PNT	OFFSET/ DIST		STATION/ BEARING	ALIGNMENT
KC33319	24.00	L	26+13.67	Tubman Home Road
	14.48		S 65°58'43.4" W	
KC31015	38.47	L	26+13.30	Tubman Home Road
	116.12		N 20°34'53.0" W	
KC31014	34.63	L	27+29.29	Tubman Home Road
	10.44		N 65°38'55.0" E	
SVXE7180	24.20	L	27+29.63	Tubman Home Road
	84.98		S 22°39'54.8" E	
KC33316	23.90	L	26+44.65	Tubman Home Road
	5.05		S 21°22'47.3" E	
KC33317	24.00	L	26+39.60	Tubman Home Road
	25.98		S 22°30'14.2" E	
KC33319	24.00	L	26+13.67	Tubman Home Road

REQD EASMT = 1450.82 SF
REQD EASMT = 0.033 ACRES

PARCEL 176 REQ'D DRWY. EASM'T. KC30730

PNT	OFFSET		STATION	ALIGNMENT
KC31015	38.47	L	26+13.30	Tubmna Home Road
KC32940	53.95	L	26+12.91	Tubmna Home Road
KC31906	53.97	L	26+43.66	Tubmna Home Road
KC31905	37.45	L	26+43.66	Tubmna Home Road
KC31015	38.47	L	26+13.30	Tubmna Home Road

PARCEL 177 REQ'D EASM'T. KC30256

PNT	OFFSET/ DIST		STATION/ BEARING	ALIGNMENT
SVXE7180	24.20	L	27+29.63	Tubman Home Road
	10.44		S 65°38'55.0" W	
KC31014	34.63	L	27+29.29	Tubman Home Road
	120.75		N 20°34'53.0" W	
KC31061	30.67	L	28+49.98	Tubman Home Road
	6.01		N 67°32'18.5" E	
KC30947	24.65	L	28+49.98	Tubman Home Road
	120.35		S 22°40'51.0" E	
SVXE7180	24.20	L	27+29.63	Tubman Home Road

REQD EASMT = 990.75 SF
REQD EASMT = 0.023 ACRES

PARCEL 186 REQ'D R/W KC30278

PNT	OFFSET/ DIST		STATION/ BEARING	ALIGNMENT
SVXD22816	25.18	L	42+96.44	Olive Road
	50.00		S 21°45'48.8" E	
SVXD22814	25.22	L	42+46.45	Olive Road
	4.22		S 65°48'22.4" W	
KC31107	29.43	L	42+46.27	Olive Road
	49.98		N 22°14'32.9" W	
KC30104	29.81	L	42+96.25	Olive Road
	4.64		N 65°48'22.4" E	
SVXD22816	25.18	L	42+96.44	Olive Road

REQD R/W = 221.21 SF
REQD R/W = 0.005 ACRES

REMAINDER = +/- 0.21 ACRES

DATE	REVISIONS	DATE	REVISIONS

STATE OF GEORGIA
DEPARTMENT OF TRANSPORTATION

RIGHT OF WAY MAP

PROJECT NO: STP00-0043-01(057
COUNTY: RICHMOND
LAND LOT NO: N/A
LAND DISTRICT: N/A
GMD 600
DATE 6/29/16 SH 58 OF 61

PARCEL 186 REQ'D EASM'T. KC30279

PNT	OFFSET/ DIST		STATION/ BEARING	ALIGNMENT
SVXD22814	29.81	L	42+96.25	Olive Road
	49.98		S 22°14'32.9" E	
KC31107	29.43	L	42+46.27	Olive Road
	12.28		S 65°48'11.7" W	
KC31106	41.70	L	42+45.76	Olive Road
	49.98		N 22°09'48.5" W	
KC31100	42.01	L	42+95.74	Olive Road
	12.21		N 65°48'22.4" E	
SVXD22814	29.81	L	42+96.25	Olive Road

REQD EASMT = 611.45 SF
REQD EASMT = 0.014 ACRES

PARCEL 191 REQ'D R/W KC30194

PNT	OFFSET/ DIST		STATION/ BEARING	ALIGNMENT
SC16621	22.13	L	88+11.21	Essie McIntyre Blvd
	1.88		N 21°10'26.3" E	
KC30599	24.00	L	88+11.08	Essie McIntyre Blvd
	17.38		S 67°57'57.4" E	
KC30475	24.00	L	88+30.83	Essie McIntyre Blvd
	42.66		S 70°46'58.2" E	
KC30602	23.99	L	88+73.49	Essie McIntyre Blvd
	2.92		S 22°07'28.3" W	
SC16740	21.07	L	88+73.34	Essie McIntyre Blvd
	59.97		N 68°58'07.6" W	
SC16621	22.13	L	88+11.21	Essie McIntyre Blvd

REQD R/W = 125.68 SF
REQD R/W = 0.003 ACRES
REMAINDER = +/- 0.096 ACRES

PARCEL 191 REQ'D EASM'T. KC30355

PNT	OFFSET/ DIST		STATION/ BEARING	ALIGNMENT
KC30599	24.00	L	88+11.08	Essie McIntyre Blvd
	7.31		N 21°10'00.9" E	
KC31278	31.29	L	88+10.52	Essie McIntyre Blvd
	31.81		S 69°53'08.9" E	
KC31277	31.66	L	88+45.53	Essie McIntyre Blvd
	5.18		N 20°05'13.6" E	
KC33674	36.83	L	88+45.61	Essie McIntyre Blvd
	28.52		S 70°18'14.3" E	
KC33676	36.59	L	88+74.13	Essie McIntyre Blvd
	12.62		S 22°07'28.3" W	
KC30602	23.99	L	88+73.49	Essie McIntyre Blvd
	42.66		N 70°46'58.2" W	
KC30475	24.00	L	88+30.83	Essie McIntyre Blvd
	17.38		N 67°57'57.4" W	
KC30599	24.00	L	88+11.08	Essie McIntyre Blvd

REQD EASMT = 604.98 SF
REQD EASMT = 0.014 ACRES

PARCEL 191 REQ'D DRWY. EASM'T. KC30793

PNT	OFFSET		STATION	ALIGNMENT
KC33674	36.83	L	88+45.61	Essie McIntyre Blvd
KC32839	54.88	L	88+45.90	Essie McIntyre Blvd
KC32960	54.88	L	88+75.07	Essie McIntyre Blvd
KC33676	36.59	L	88+74.13	Essie McIntyre Blvd
KC33674	36.83	L	88+45.61	Essie McIntyre Blvd

PARCEL 192 REQ'D R/W KC30157

PNT	OFFSET/ DIST		STATION/ BEARING	ALIGNMENT
SC16568	10.35	R	88+06.30	Essie McIntyre Blvd
	123.97		S 68°58'07.6" E	
SC1088	12.72	R	89+29.01	Essie McIntyre Blvd
	20.49		S 20°18'32.0" W	
KC33614	33.21	R	89+28.62	Essie McIntyre Blvd
	9.28		N 11°37'29.1" E	
KC33613	24.01	R	89+27.39	Essie McIntyre Blvd
	122.73		N 70°47'22.3" W	
KC33615	25.52	R	88+07.56	Essie McIntyre Blvd
	15.24		N 20°53'04.6" E	
SC16568	10.35	R	88+06.30	Essie McIntyre Blvd

REQD R/W = 1651.67 SF
REQD R/W = 0.038 ACRES
REMAINDER = +/- 0.082 ACRES

PARCEL 192 REQ'D EASM'T. KC30202

PNT	OFFSET/ DIST		STATION/ BEARING	ALIGNMENT
KC33615	25.52	R	88+07.56	Essie McIntyre Blvd
	122.73		S 70°47'22.3" E	
KC33613	24.01	R	89+27.39	Essie McIntyre Blvd
	9.28		S 11°37'29.1" W	
KC33614	33.21	R	89+28.62	Essie McIntyre Blvd
	22.49		S 20°18'03.0" W	
SC16696	55.70	R	89+28.19	Essie McIntyre Blvd
	12.26		N 68°11'05.9" W	
KC31344	55.14	R	89+15.94	Essie McIntyre Blvd
	16.70		N 11°02'03.3" W	
KC33660	40.71	R	89+07.53	Essie McIntyre Blvd
	58.21		N 70°50'11.6" W	
KC33661	40.76	R	88+49.32	Essie McIntyre Blvd
	45.42		N 62°40'25.5" W	
KC33673	35.83	R	88+08.33	Essie McIntyre Blvd
	10.34		N 20°53'04.6" E	
KC33615	25.52	R	88+07.56	Essie McIntyre Blvd

REQD EASMT = 2170.28 SF
REQD EASMT = 0.050 ACRES

PARCEL 193 REQ'D EASM'T. KC30348

PNT	OFFSET/ DIST		STATION/ BEARING	ALIGNMENT
KC31344	23.97	L	70+76.25	Douglas Street S
	12.26		S 68°11'05.9" E	
SC16696	11.72	L	70+75.91	Douglas Street S
	19.79		S 20°18'15.2" W	
KC31267	11.76	L	70+56.12	Douglas Street S
	23.55		N 11°03'02.5" W	
KC31344	23.97	L	70+76.25	Douglas Street S

REQD EASMT = 121.22 SF
REQD EASMT = 0.003 ACRES

PARCEL 194 REQ'D R/W KC30195

PNT	OFFSET/ DIST		STATION/ BEARING	ALIGNMENT
SC16740	21.07	L	88+73.34	Essie McIntyre Blvd
	2.92		N 22°07'28.3" E	
KC30602	23.99	L	88+73.49	Essie McIntyre Blvd
	50.04		S 70°47'29.2" E	
KC30601	23.99	L	89+23.54	Essie McIntyre Blvd
	4.51		S 22°07'11.9" W	
SC16739	19.48	L	89+23.31	Essie McIntyre Blvd
	49.99		N 68°58'07.6" W	
SC16740	21.07	L	88+73.34	Essie McIntyre Blvd

REQD R/W = 185.86 SF
REQD R/W = 0.004 ACRES
REMAINDER = +/- 0.078 ACRES

PARCEL 194 REQ'D EASM'T. KC30354

PNT	OFFSET/ DIST		STATION/ BEARING	ALIGNMENT
KC30602	23.99	L	88+73.49	Essie McIntyre Blvd
	12.62		N 22°07'28.3" E	
KC33676	36.59	L	88+74.13	Essie McIntyre Blvd
	40.88		S 70°18'14.3" E	
KC31275	30.98	L	71+66.61	Douglas Street
	42.95		N 34°24'27.1" E	
KC31351	77.69	L	89+26.27	Essie McIntyre Blvd
	53.77		S 22°07'11.9" W	
KC30601	21.88	L	71+54.78	Douglas Street
	50.04		N 70°47'29.2" W	
KC30602	23.99	L	88+73.49	Essie McIntyre Blvd

REQD EASMT = 809.96 SF
REQD EASMT = 0.019 ACRES

PARCEL 194 REQ'D DRWY. EASM'T. KC30792

PNT	OFFSET		STATION	ALIGNMENT
KC33676	36.59	L	88+74.13	Essie McIntyre Blvd
KC32960	54.88	L	88+75.07	Essie McIntyre Blvd
KC32838	54.88	L	88+86.70	Essie McIntyre Blvd
KC32837	36.48	L	88+86.70	Essie McIntyre Blvd
KC33676	36.59	L	88+74.13	Essie McIntyre Blvd

PARCEL 195 REQ'D R/W KC30454

PNT	OFFSET/ DIST		STATION/ BEARING	ALIGNMENT
SC16691	18.34	L	89+70.84	Essie McIntyre Blvd
	4.82		S 68°54'24.4" E	
KC33321	18.18	L	89+75.65	Essie McIntyre Blvd
	6.13		N 30°02'04.4" W	
KC33320	22.19	L	89+71.00	Essie McIntyre Blvd
	3.85		S 21°42'41.7" W	
SC16691	18.34	L	89+70.84	Essie McIntyre Blvd

REQD R/W = 9.27 SF
REQD R/W = 0.000 ACRES

REMAINDER = +/- 0.13 ACRES

PARCEL 195 REQ'D EASM'T. KC30353

PNT	OFFSET/ DIST		STATION/ BEARING	ALIGNMENT
KC33321	18.18	L	89+75.65	Essie McIntyre Blvd
	6.13		N 30°02'04.4" W	
KC33320	22.19	L	89+71.00	Essie McIntyre Blvd
	45.31		N 21°44'37.1" E	
KC31273	13.87	R	72+00.00	Douglas Street N
	47.37		S 14°55'02.3" W	
KC31272	20.22	L	89+76.55	Essie McIntyre Blvd
	45.59		S 69°21'31.3" E	
KC31349	19.08	L	90+22.13	Essie McIntyre Blvd
	2.37		S 20°17'13.4" W	
SC16692	16.71	L	90+22.09	Essie McIntyre Blvd
	46.46		N 68°58'30.7" W	
KC33321	18.18	L	89+75.65	Essie McIntyre Blvd

REQD EASMT = 236.19 SF
REQD EASMT = 0.005 ACRES

PARCEL 195 REQ'D DRWY. EASM'T. KC30791

PNT	OFFSET		STATION	ALIGNMENT
KC32836	19.29	L	90+10.38	Essie McIntyre Blvd
KC32835	40.15	L	90+10.37	Essie McIntyre Blvd
KC32959	40.15	L	90+22.53	Essie McIntyre Blvd
KC31349	19.08	L	90+22.13	Essie McIntyre Blvd
KC32836	19.29	L	90+10.38	Essie McIntyre Blvd

DATE	REVISIONS	DATE	REVISIONS

STATE OF GEORGIA
DEPARTMENT OF TRANSPORTATION

RIGHT OF WAY MAP

PROJECT NO: STP00-0043-01(057
COUNTY:RICHMOND
LAND LOT NO: N/A
LAND DISTRICT: N/A
GMD 600
DATE 6/29/16 SH 59 OF 61

1/5/2009

PARCEL 196 REQ'D R/W KC30158

PNT	OFFSET/ DIST		STATION/ BEARING	ALIGNMENT
SC16693	13.63	R	89+69.32	Essie McIntyre Blvd
	50.50		S 68°58'07.6" E	
KC30587	15.23	R	90+19.79	Essie McIntyre Blvd
	20.02		N 75°38'58.5" W	
KC30471	16.93	R	89+99.84	Essie McIntyre Blvd
	26.78		N 74°44'27.4" W	
KC30470	18.77	R	89+73.13	Essie McIntyre Blvd
	14.94		S 36°16'55.2" W	
KC30586	33.06	R	89+68.74	Essie McIntyre Blvd
	19.44		N 20°54'45.8" E	
SC16693	13.63	R	89+69.32	Essie McIntyre Blvd

REQD R/W = 169.54 SF
REQD R/W = 0.004 ACRES

REMAINDER = +/- 0.16 ACRES

PARCEL 196 REQ'D EASM'T. KC30349

PNT	OFFSET/ DIST		STATION/ BEARING	ALIGNMENT
KC30586	16.84	R	70+99.04	Douglas Street S
	14.94		N 36°16'55.2" E	
KC30470	18.77	R	89+73.13	Essie McIntyre Blvd
	26.78		S 74°44'27.4" E	
KC30471	16.93	R	89+99.84	Essie McIntyre Blvd
	20.02		S 75°38'58.5" E	
KC30587	15.23	R	90+19.79	Essie McIntyre Blvd
	9.52		S 68°58'07.6" E	
SC1108	15.54	R	90+29.31	Essie McIntyre Blvd
	7.87		S 20°55'35.6" W	
KC31345	23.41	R	90+29.07	Essie McIntyre Blvd
	35.25		N 81°56'43.6" W	
KC31269	30.23	R	89+94.48	Essie McIntyre Blvd
	47.44		S 53°38'21.6" W	
KC31268	16.38	R	70+62.73	Douglas Street S
	36.31		N 20°54'48.8" E	
KC30586	16.84	R	70+99.04	Douglas Street S

REQD EASMT = 1154.45 SF
REQD EASMT = 0.027 ACRES

PARCEL 196 REQ'D DRWY. EASM'T. KC30788

PNT	OFFSET		STATION	ALIGNMENT
KC32825	26.09	R	90+15.49	Essie McIntyre Blvd
KC31345	23.41	R	90+29.07	Essie McIntyre Blvd
KC32958	38.07	R	90+28.63	Essie McIntyre Blvd
KC32826	38.07	R	90+15.49	Essie McIntyre Blvd
KC32825	26.09	R	90+15.49	Essie McIntyre Blvd

PARCEL 197 REQ'D EASM'T. KC30351

PNT	OFFSET/ DIST		STATION/ BEARING	ALIGNMENT
SC16692	16.71	L	90+22.09	Essie McIntyre Blvd
	2.37		N 20°17'13.4" E	
KC31349	19.08	L	90+22.13	Essie McIntyre Blvd
	70.11		S 69°21'31.3" E	
KC31348	17.33	L	90+92.22	Essie McIntyre Blvd
	50.05		N 72°13'56.9" W	
SVX0978	16.07	L	90+42.19	Essie McIntyre Blvd
	20.11		N 68°58'07.6" W	
SC16692	16.71	L	90+22.09	Essie McIntyre Blvd

REQD EASMT = 111.81 SF
REQD EASMT = 0.003 ACRES

PARCEL 197 REQ'D DRWY. EASM'T. KC30790

PNT	OFFSET		STATION	ALIGNMENT
KC31349	19.08	L	90+22.13	Essie McIntyre Blvd
KC32959	40.15	L	90+22.53	Essie McIntyre Blvd
KC32834	40.15	L	90+41.05	Essie McIntyre Blvd
KC32833	33.76	L	90+40.99	Essie McIntyre Blvd
KC32832	33.75	L	90+42.65	Essie McIntyre Blvd
KC32831	26.88	L	90+42.58	Essie McIntyre Blvd
KC32830	26.76	L	90+54.37	Essie McIntyre Blvd
KC32829	18.27	L	90+54.37	Essie McIntyre Blvd
KC31349	19.08	L	90+22.13	Essie McIntyre Blvd

PARCEL 198 REQ'D EASM'T. KC30350

PNT	OFFSET/ DIST		STATION/ BEARING	ALIGNMENT
SC1108	15.54	R	90+29.31	Essie McIntyre Blvd
	36.53		S 69°48'50.7" E	
KC31346	16.16	R	90+65.83	Essie McIntyre Blvd
	37.46		N 81°56'43.6" W	
KC31345	23.41	R	90+29.07	Essie McIntyre Blvd
	7.87		N 20°55'35.6" E	
SC1108	15.54	R	90+29.31	Essie McIntyre Blvd

REQD EASMT = 143.79 SF
REQD EASMT = 0.003 ACRES

PARCEL 198 REQ'D DRWY. EASM'T. KC30789

PNT	OFFSET		STATION	ALIGNMENT
KC31345	23.41	R	90+29.07	Essie McIntyre Blvd
KC32828	17.41	R	90+59.49	Essie McIntyre Blvd
KC32827	38.07	R	90+59.49	Essie McIntyre Blvd
KC32958	38.07	R	90+28.63	Essie McIntyre Blvd
KC31345	23.41	R	90+29.07	Essie McIntyre Blvd

PARCEL 200 REQ'D EASM'T. KC30856

PNT	OFFSET/ DIST		STATION/ BEARING	ALIGNMENT
SVX01064	42.73	L	247+66.40	15th Street
	14.12		N 67°41'59.5" W	
KC31391	56.85	L	247+66.58	15th Street
	33.43		N 22°48'22.8" E	
KC33553	56.12	L	248+00.00	15th Street
	52.66		N 29°35'18.0" E	
KC32923	48.77	L	248+52.14	15th Street
	6.49		S 67°09'06.3" E	
SVX01103	42.28	L	248+52.00	15th Street
	85.60		S 21°51'36.5" W	
SVX01064	42.73	L	247+66.40	15th Street

REQD EASMT = 986.74 SF
REQD EASMT = 0.023 ACRES

PARCEL 200 REQ'D DRWY. EASM'T. KC30840

PNT	OFFSET		STATION	ALIGNMENT
KC31391	56.85	L	247+66.58	15th Street
KC32996	82.75	L	247+66.92	15th Street
KC32924	82.75	L	248+52.88	15th Street
KC32923	48.77	L	248+52.14	15th Street
KC30697	56.12	L	248+00.00	15th Street
KC31391	56.85	L	247+66.58	15th Street

PARCEL 200A REQ'D EASM'T. KC30858

PNT	OFFSET/ DIST		STATION/ BEARING	ALIGNMENT
SVX01103	42.28	L	248+52.00	15th Street
	6.49		N 67°09'06.3" W	
KC32923	48.77	L	248+52.14	15th Street
	48.33		N 29°34'59.3" E	
KC33554	42.02	L	249+00.00	15th Street
	48.00		S 21°51'50.9" W	
SVX01103	42.28	L	248+52.00	15th Street

REQD EASMT = 155.81 SF
REQD EASMT = 0.004 ACRES

DATE	REVISIONS	DATE	REVISIONS

STATE OF GEORGIA
DEPARTMENT OF TRANSPORTATION

RIGHT OF WAY MAP

PROJECT NO: STP00-0043-01(057
COUNTY:RICHMOND
LAND LOT NO: N/A
LAND DISTRICT: N/A
GMD 600
DATE 6/29/16 SH 60 OF 61

****
PARCEL 205 REQ'D R/W KC30193
****

PNT	OFFSET/ DIST		STATION/ BEARING	ALIGNMENT
KC30681	24.76	R	14+50.00	Milledgeville Road
	3.24		N 3°14'16.4" E	
KC30368	28.00	R	14+50.00	Milledgeville Road
	67.65		S 86°40'16.5" E	
KC30680	28.00	R	13+82.35	Milledgeville Road
	3.13		S 3°14'16.9" W	
SVXE7073	24.87	R	13+82.34	Milledgeville Road
	67.65		N 86°45'43.1" W	
KC30681	24.76	R	14+50.00	Milledgeville Road

REQD R/W = 215.55 SF
REQD R/W = 0.005 ACRES

REMAINDER = +/- 1.2 ACRES

****
PARCEL 205 REQ'D EASM'T. KC30247
****

PNT	OFFSET/ DIST		STATION/ BEARING	ALIGNMENT
KC30368	28.00	R	14+50.00	Milledgeville Road
	11.71		N 3°19'23.1" E	
KC31046	39.71	R	14+50.00	Milledgeville Road
	67.69		S 89°03'44.6" E	
KC31011	42.54	R	13+82.37	Milledgeville Road
	14.54		S 3°14'16.9" W	
KC30680	28.00	R	13+82.35	Milledgeville Road
	67.65		N 86°40'16.5" W	
KC30368	28.00	R	14+50.00	Milledgeville Road

REQD EASMT = 887.88 SF
REQD EASMT = 0.020 ACRES

****
PARCEL 205 REQ'D DRWY. EASM'T. KC30539
****

PNT	OFFSET		STATION	ALIGNMENT
KC31046	39.71	R	14+50.00	Milledgeville Road
KC31869	60.85	R	14+50.01	Milledgeville Road
KC31872	60.85	R	13+82.40	Milledgeville Road
KC31011	42.54	R	13+82.37	Milledgeville Road
KC31046	39.71	R	14+50.00	Milledgeville Road

DATE	REVISIONS	DATE	REVISIONS

STATE OF GEORGIA
DEPARTMENT OF TRANSPORTATION

RIGHT OF WAY MAP

PROJECT NO: STP00-0043-01(057
COUNTY:RICHMOND
LAND LOT NO: N/A
LAND DISTRICT: N/A
GMD 600
DATE 6/29/16 SH 61 OF 61

1/5/2009