5/17/2016 9:09:03 AM GPLOT-V8 0005829_17.dgn

ttootle gplotborder-V8I-PO.tbl

P. I. No. 0005829

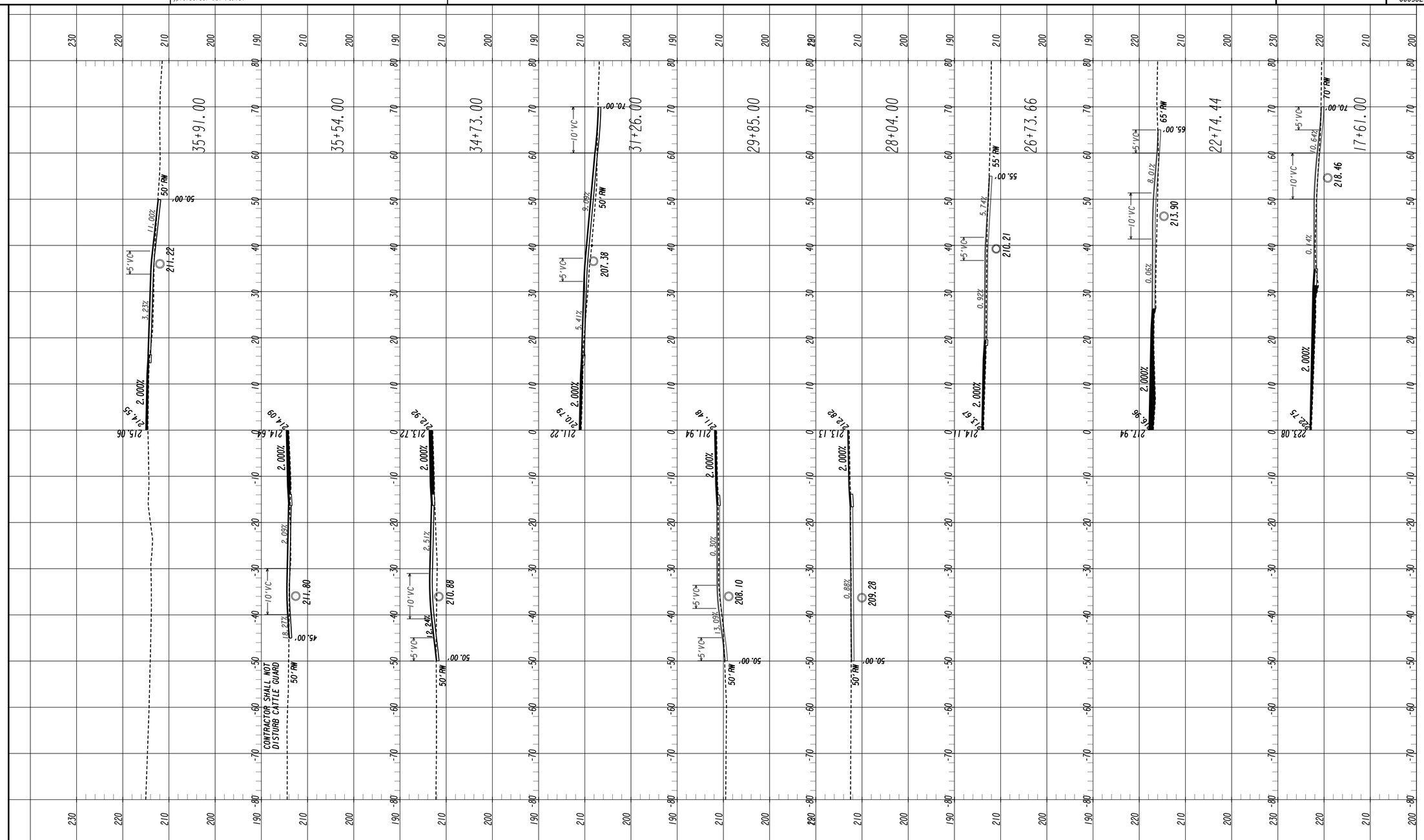

GDOT

DISTRICT 5

REVISION DATES

DRIVEWAY PROFILES

SR 26/US 80
BULLOCH COUNTY

CHECKED:		DATE:		DRAWING No.
BACKCHECKED:		DATE:		17-0001
CORRECTED:		DATE:		
VERIFIED:		DATE:		

09/17/2015 SUXEN

P. I. No. 0005829

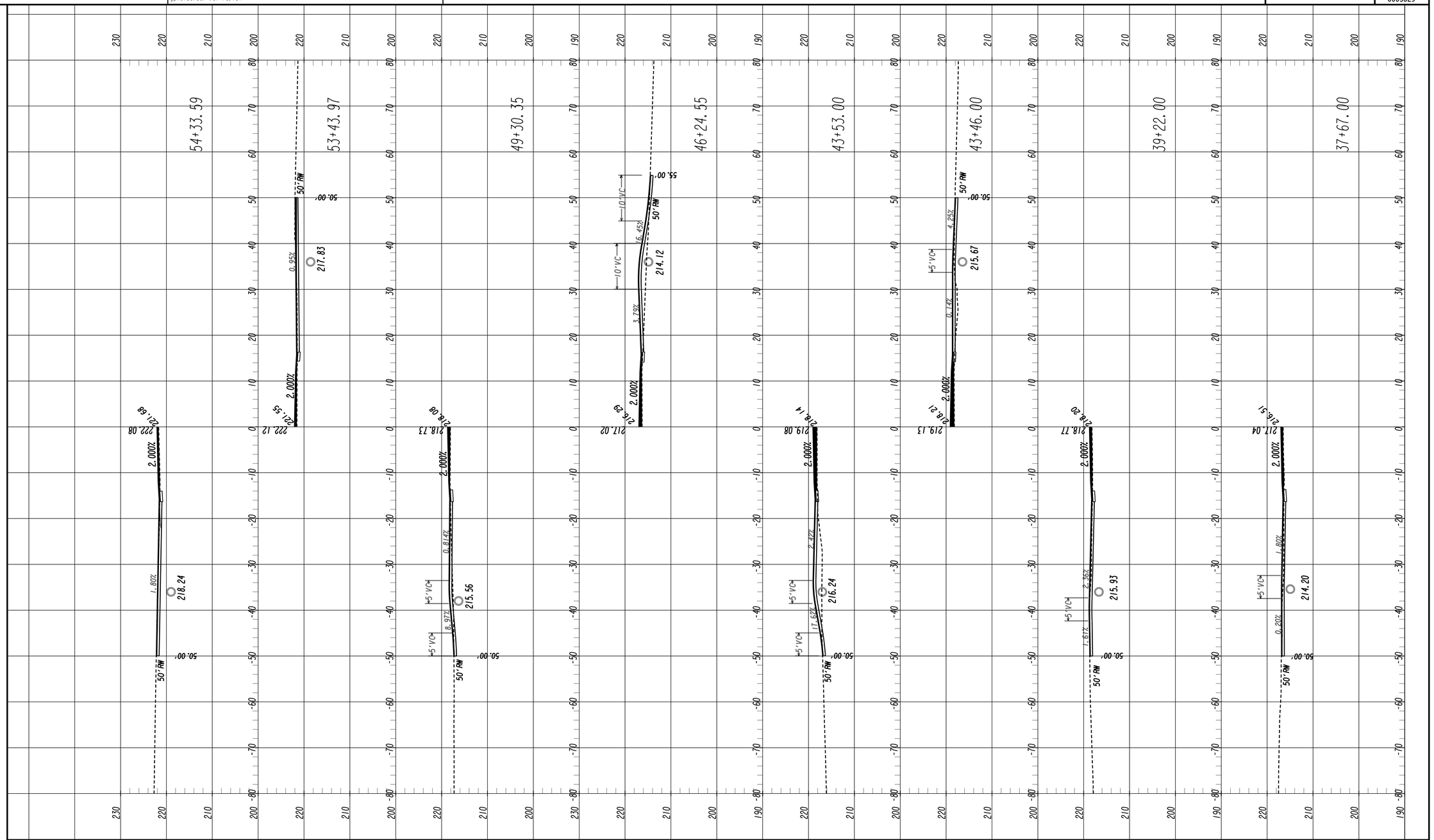

GDOT

DISTRICT 5

REVISION DATES

DRIVEWAY PROFILES

SR 26/US 80
BULLOCH COUNTY

CHECKED:		DATE:	
BACKCHECKED:		DATE:	
CORRECTED:		DATE:	
VERIFIED:		DATE:	

DRAWING No. 17-0002

09/17/2015 SUXEN

5/17/2016 9:09:04 AM GPLOT-V8 0005829_17.dgn

ttootle gplotborder-V8I-PO.tbl

P. I. No. 0005829

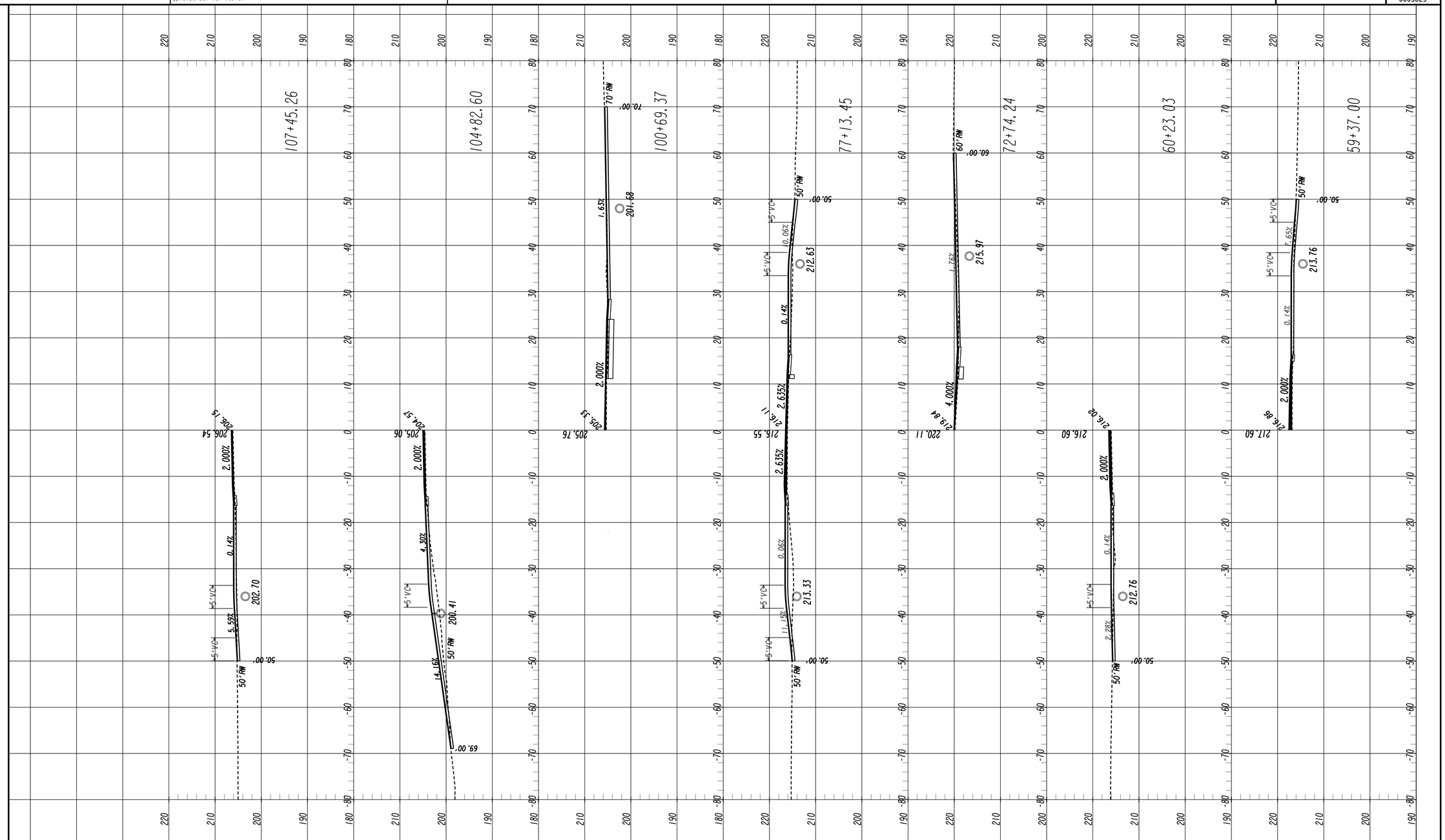

REVISION DATES

DRIVEWAY PROFILES

SR 26/US 80
BULLOCH COUNTY

CHECKED: DATE:
BACKCHECKED: DATE:
CORRECTED: DATE:
VERIFIED: DATE:

DRAWING No. 17-0003

DISTRICT 5

09/17/2015 SUXEN

P. I. No. 0005829

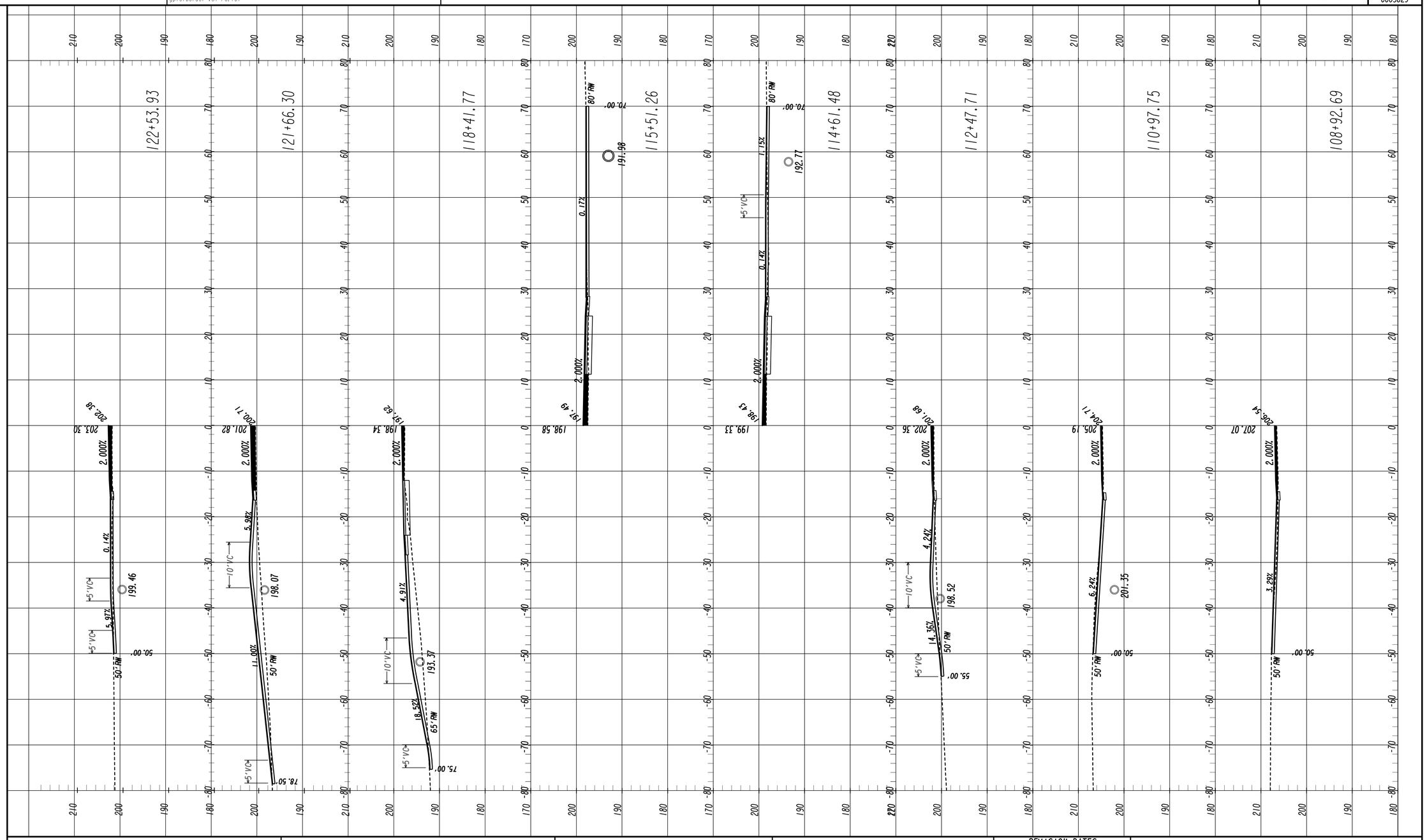

REVISION DATES

DRIVEWAY PROFILES

SR 26/US 80
BULLOCH COUNTY

CHECKED:		DATE:	
BACKCHECKED:		DATE:	
CORRECTED:		DATE:	
VERIFIED:		DATE:	

DRAWING No. 17-0004

DISTRICT 5

09/17/2015 SUXEN

5/17/2016 9:09:04 AM GPLOT-V8 0005829_17.dgn
ttootle gplotborder-V8I-PO.tbl

P. I. No. 0005829

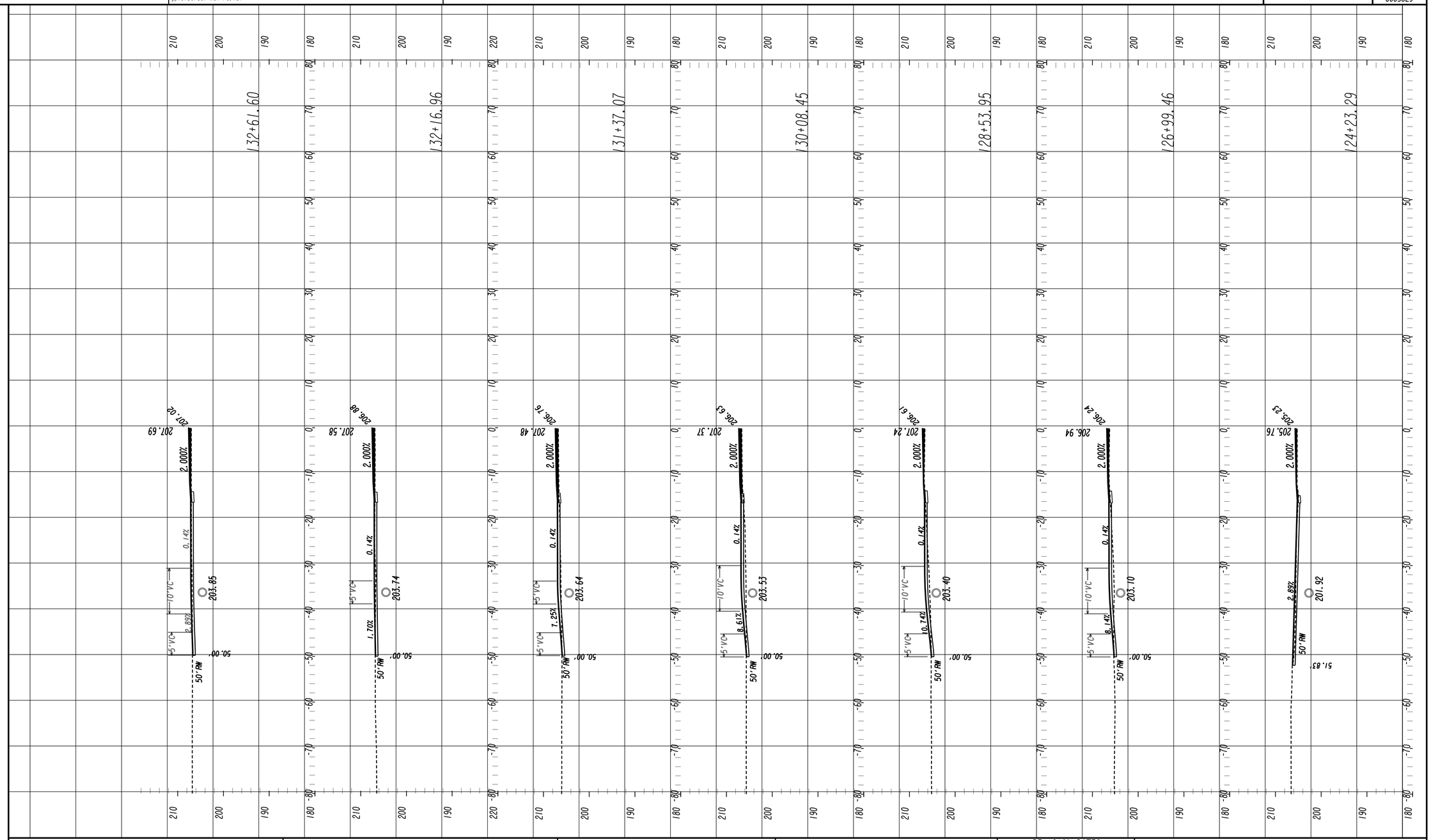

GDOT

DISTRICT 5

REVISION DATES

DRIVEWAY PROFILES

SR 26/US 80
BULLOCH COUNTY

CHECKED:		DATE:	
BACKCHECKED:		DATE:	
CORRECTED:		DATE:	
VERIFIED:		DATE:	

DRAWING No.
17-0005

09/17/2015 SUXEN

5/17/2016 9:09:05 AM GPLOT-V8 0005829_17.dgn

ttootle gplotborder-V8I-PO.tbl

P. I. No. 0005829

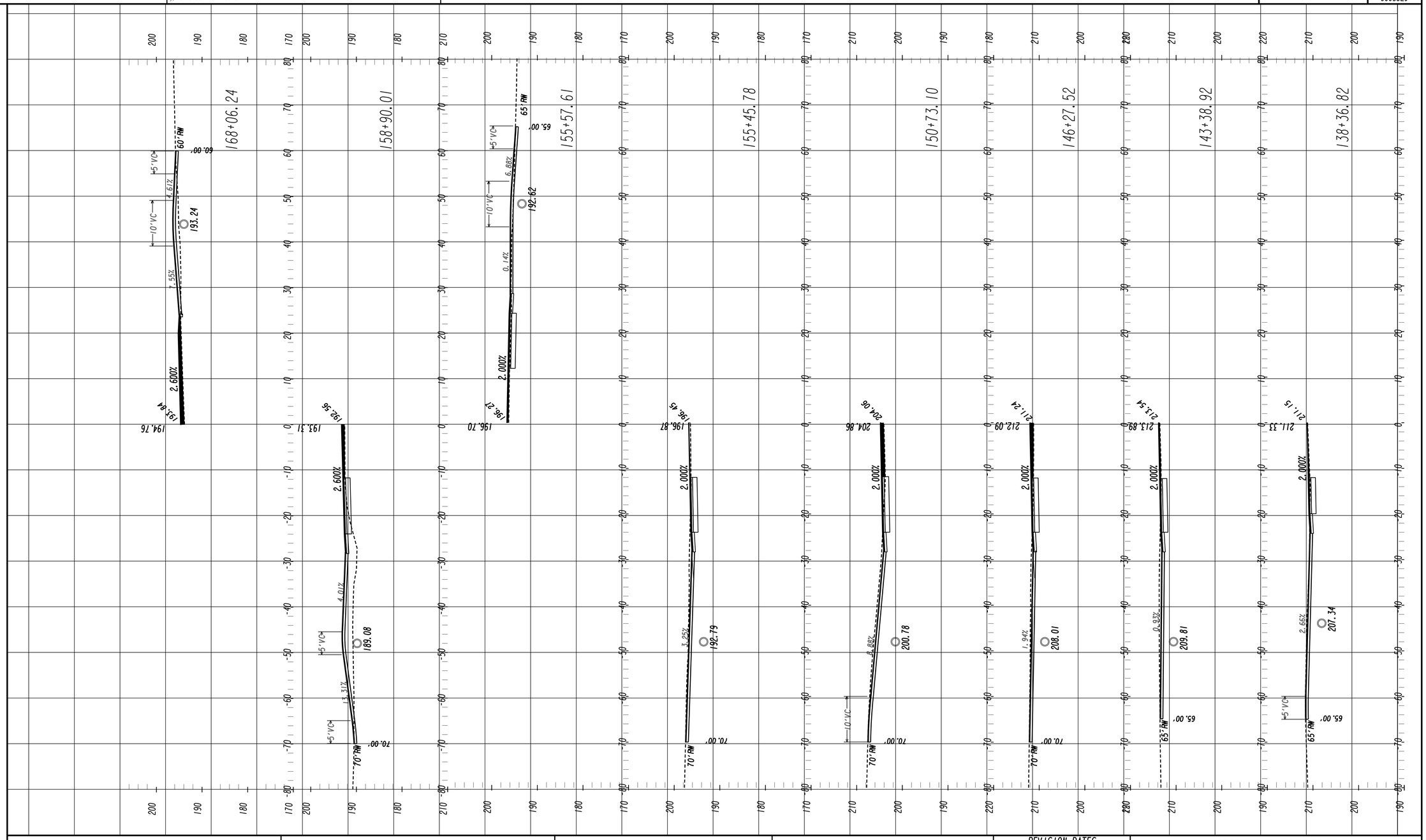

DISTRICT 5

REVISION DATES

DRIVEWAY PROFILES

SR 26/US 80
BULLOCH COUNTY

CHECKED:		DATE:	
BACKCHECKED:		DATE:	
CORRECTED:		DATE:	
VERIFIED:		DATE:	

DRAWING No. 17-0006

09/17/2015 SUKEN

P. I. No. 0005829

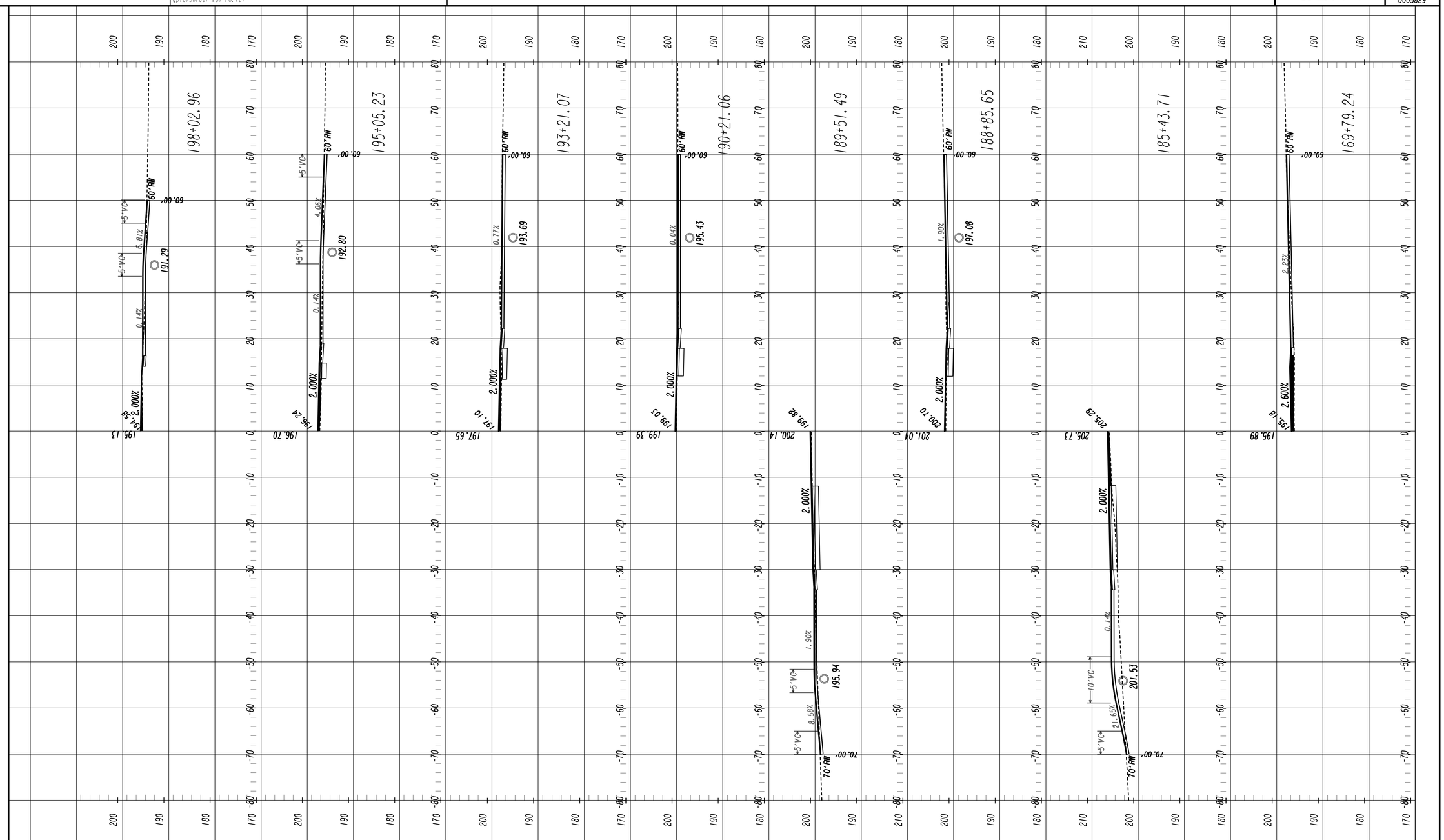

DISTRICT 5

REVISION DATES

DRIVEWAY PROFILES

SR 26/US 80
BULLOCH COUNTY

CHECKED:		DATE:	
BACKCHECKED:		DATE:	
CORRECTED:		DATE:	
VERIFIED:		DATE:	

DRAWING No.
17-0007

5/17/2016 9:09:04 AM GPLOT-V8 0005829_17.dgn
ttootle gplotborder-V8I-PO.tbl

P. I. No. 0005829



GDOT

DISTRICT 5

REVISION DATES

DRIVEWAY PROFILES

SR 26/US 80
BULLOCH COUNTY

CHECKED:		DATE:	
BACKCHECKED:		DATE:	
CORRECTED:		DATE:	
VERIFIED:		DATE:	

DRAWING No.
17-0008

09/17/2015 SUXEN

5/17/2016 8:14:20 AM GPLOT-V8 0005829_23-0001.dgn

ttootle gplotborder-V8I-PO.tbl

P. I. No. 0005829

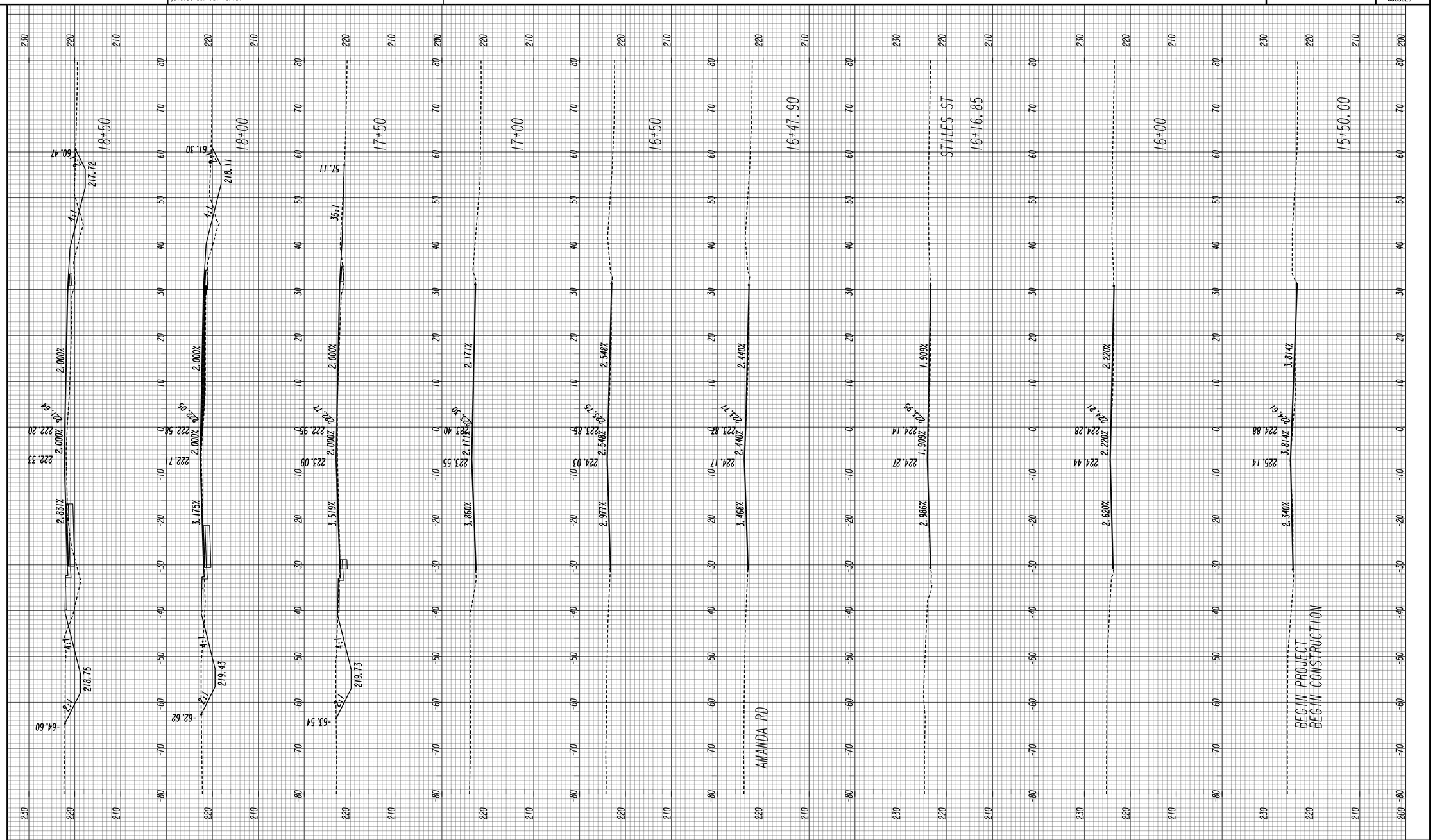

GDOT

DISTRICT 5

HORIZONTAL: 1" = 10'
VERTICAL: 1" = 10'

REVISION DATES

CROSS SECTIONS

SR 26/US 80
BULLOCH COUNTY

CHECKED:		DATE:	
BACKCHECKED:		DATE:	
CORRECTED:		DATE:	
VERIFIED:		DATE:	

DRAWING No.
23-0001

09/17/2015 SUXEN

5/17/2016 8:14:20 AM GPLOT-V8 0005829_23-0001.dgn

ttootle gplotborder-V8I-PO.tbl

P.I. No. 0005829

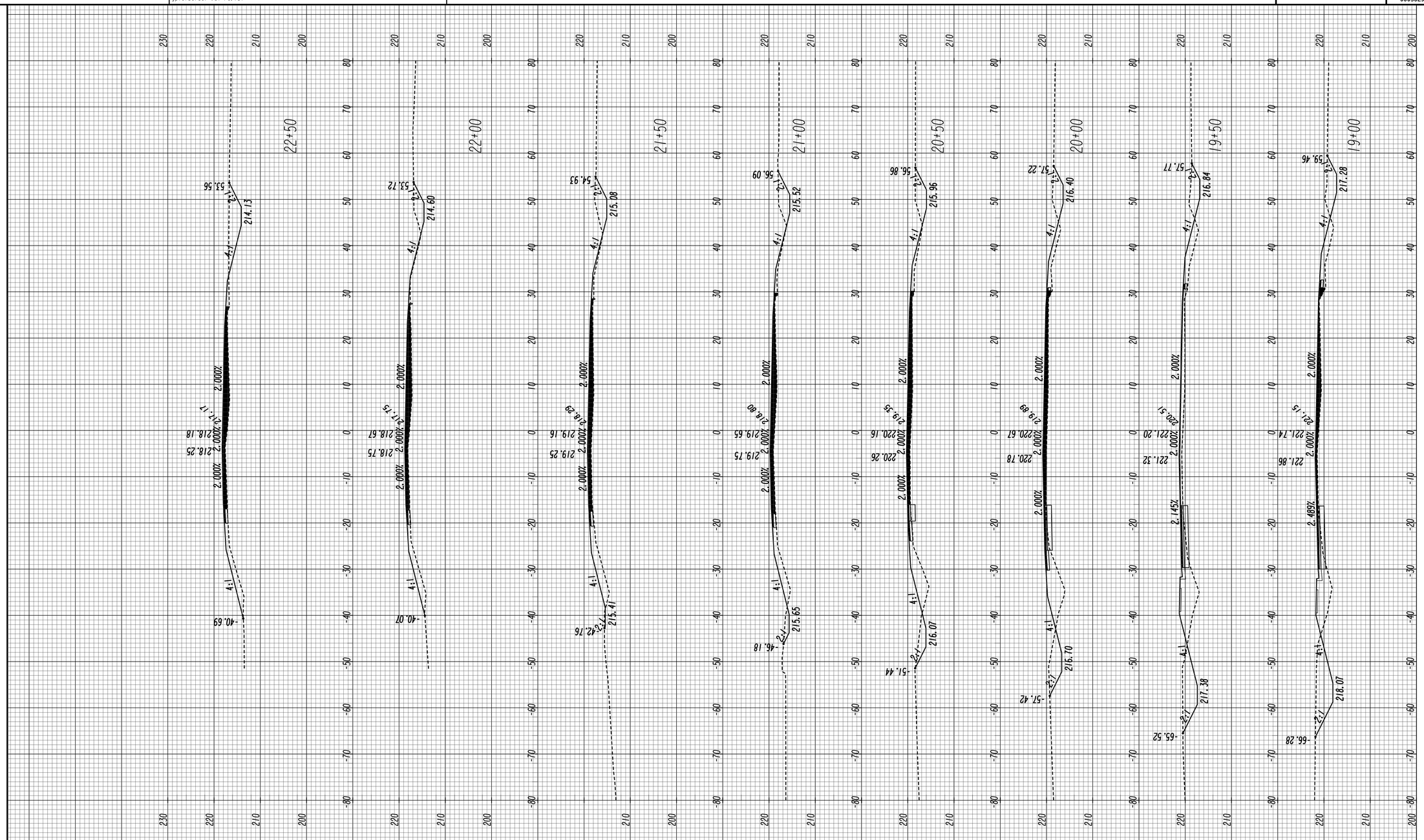

DISTRICT 5

HORIZONTAL: 1" = 10'
VERTICAL: 1" = 10'

REVISION DATES

CROSS SECTIONS

SR 26/US 80
BULLOCH COUNTY

CHECKED:		DATE:	
BACKCHECKED:		DATE:	
CORRECTED:		DATE:	
VERIFIED:		DATE:	

DRAWING No. 23-0002

09/17/2015 SUXEN

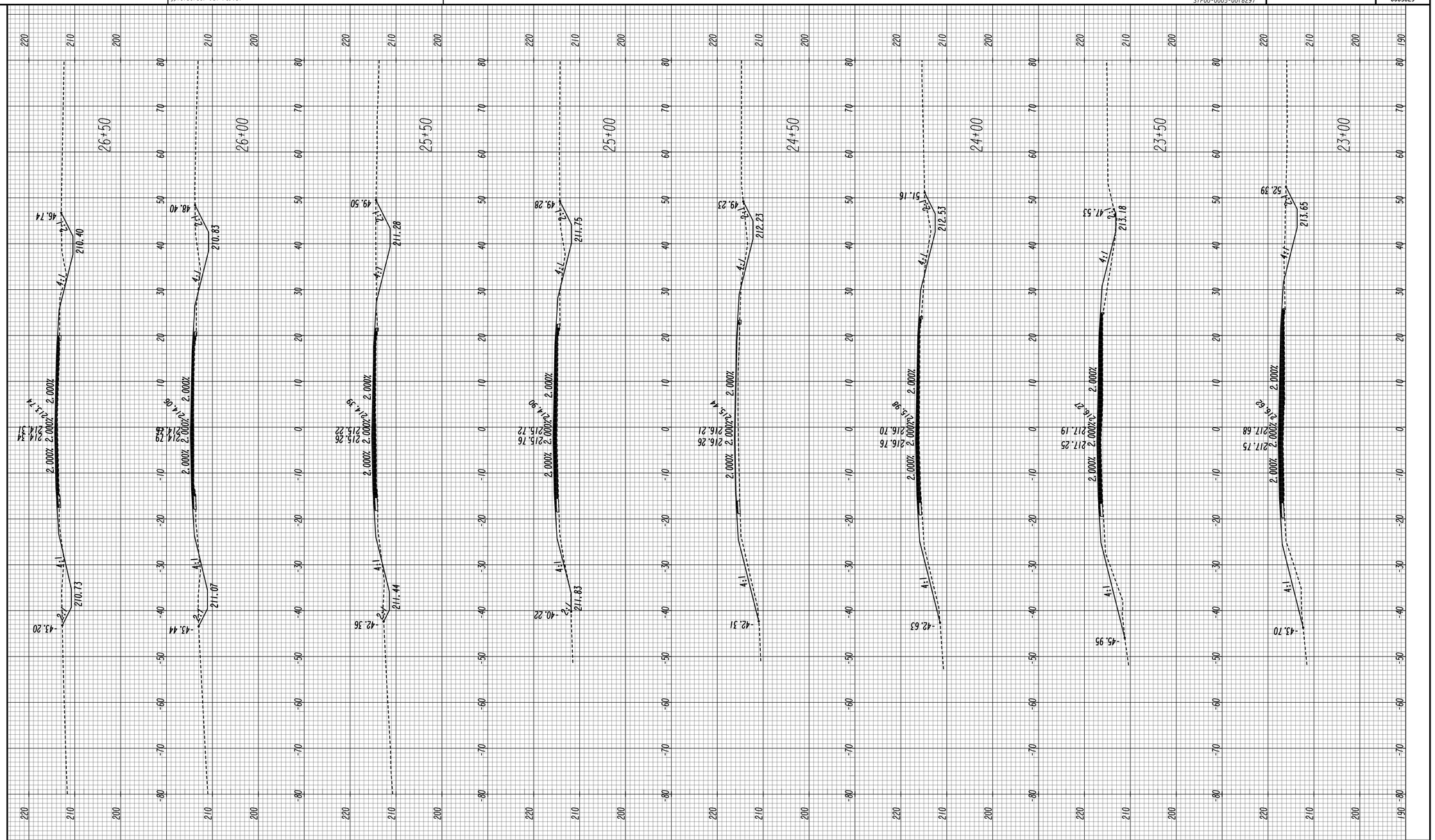

GDOT

DISTRICT 5

HORIZONTAL: 1" = 10'
VERTICAL: 1" = 10'

REVISION DATES

CROSS SECTIONS

SR 26/US 80
BULLOCH COUNTY

CHECKED:		DATE:	
BACKCHECKED:		DATE:	
CORRECTED:		DATE:	
VERIFIED:		DATE:	

DRAWING No.
23-0003

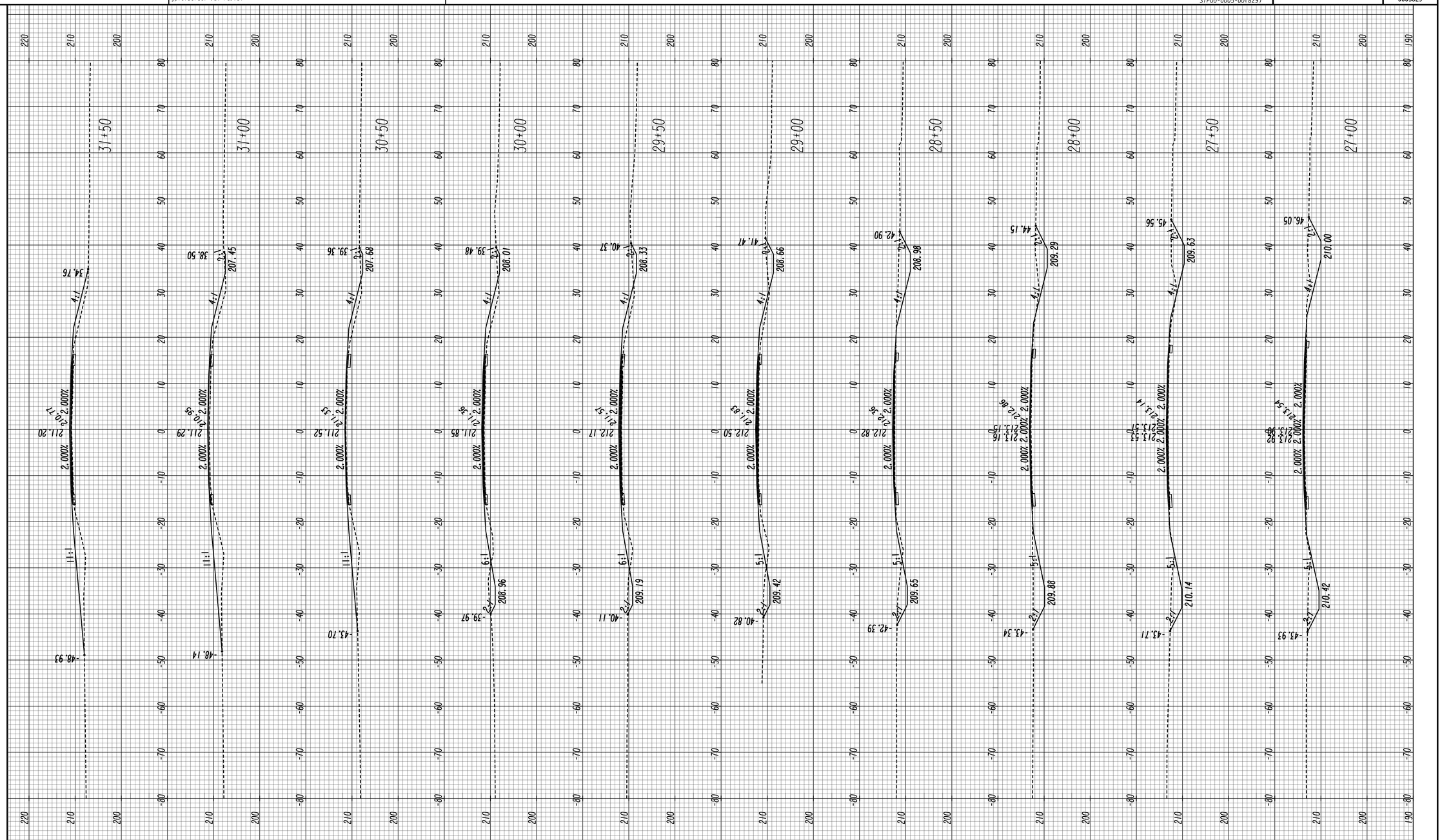

DISTRICT 5

HORIZONTAL: 1" = 10'
VERTICAL: 1" = 10'

REVISION DATES

CROSS SECTIONS

SR 26/US 80
BULLOCH COUNTY

CHECKED:		DATE:	
BACKCHECKED:		DATE:	
CORRECTED:		DATE:	
VERIFIED:		DATE:	

DRAWING No.
23-0004

5/17/2016 8:14:21 AM GPLOT-V8 0005829_23-0001.dgn
ttootle gplotborder-V8I-PO.tbl

STP00-0005-00(829)

P. I. No. 0005829

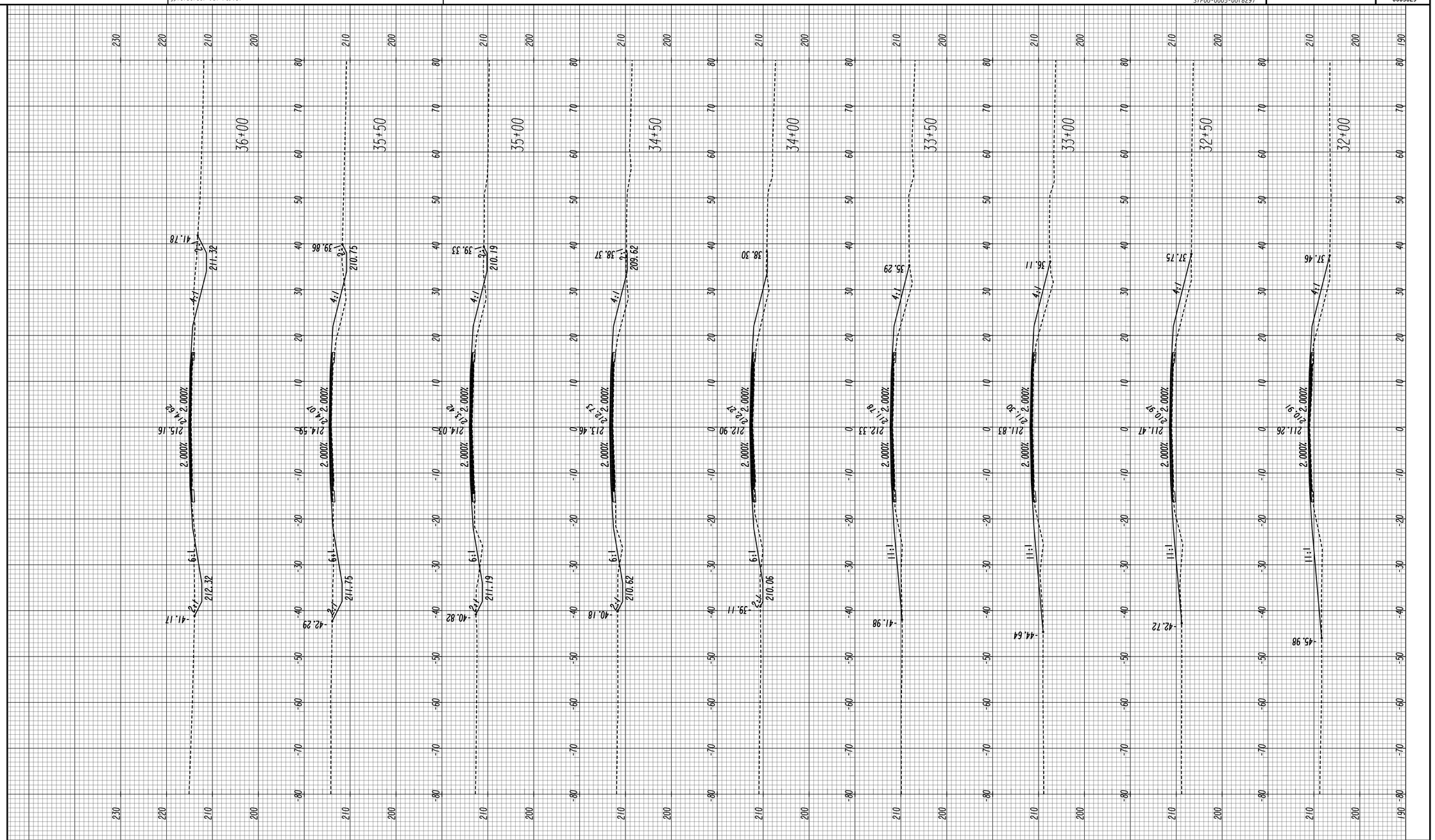

DISTRICT 5

HORIZONTAL: 1" = 10'
VERTICAL: 1" = 10'

REVISION DATES

CROSS SECTIONS

SR 26/US 80
BULLOCH COUNTY

CHECKED:		DATE:	
BACKCHECKED:		DATE:	
CORRECTED:		DATE:	
VERIFIED:		DATE:	

DRAWING No.
23-0005

09/17/2015 SUXEN

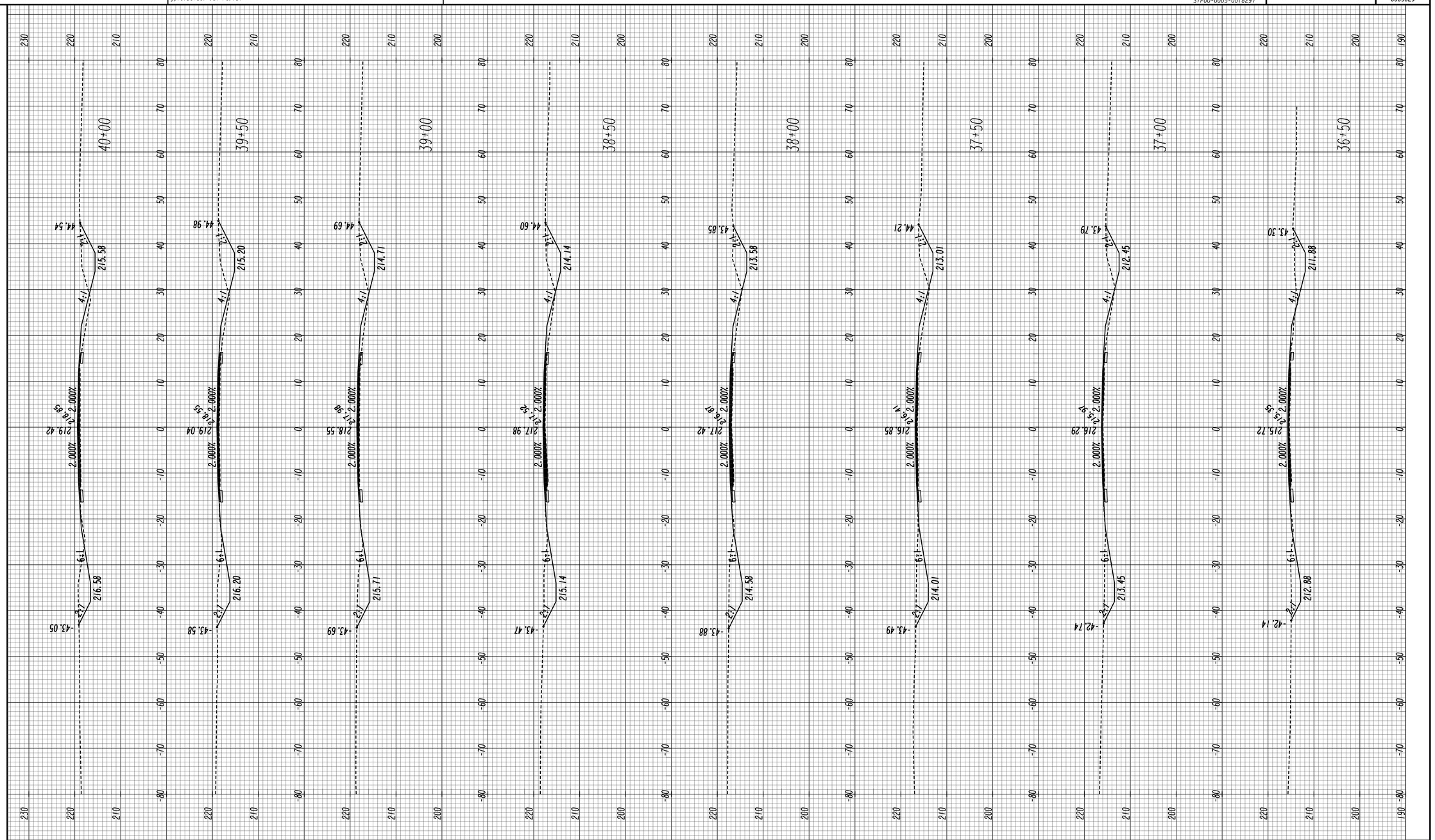

GDOT

DISTRICT 5

HORIZONTAL: 1" = 10'
VERTICAL: 1" = 10'

REVISION DATES

CROSS SECTIONS

SR 26/US 80
BULLOCH COUNTY

CHECKED:		DATE:	
BACKCHECKED:		DATE:	
CORRECTED:		DATE:	
VERIFIED:		DATE:	

DRAWING No.
23-0006

5/17/2016 8:14:22 AM GPLOT-V8 0005829_23-0001.dgn
ttootle gplotborder-V8I-PO.tbl

STP00-0005-00(829)

P.I. No. 0005829



GDOT

DISTRICT 5

HORIZONTAL: 1" = 10'
VERTICAL: 1" = 10'

REVISION DATES

CROSS SECTIONS

SR 26/US 80
BULLOCH COUNTY

CHECKED:		DATE:	
BACKCHECKED:		DATE:	
CORRECTED:		DATE:	
VERIFIED:		DATE:	

DRAWING No.
23-0007

09/17/2015 SUXEN

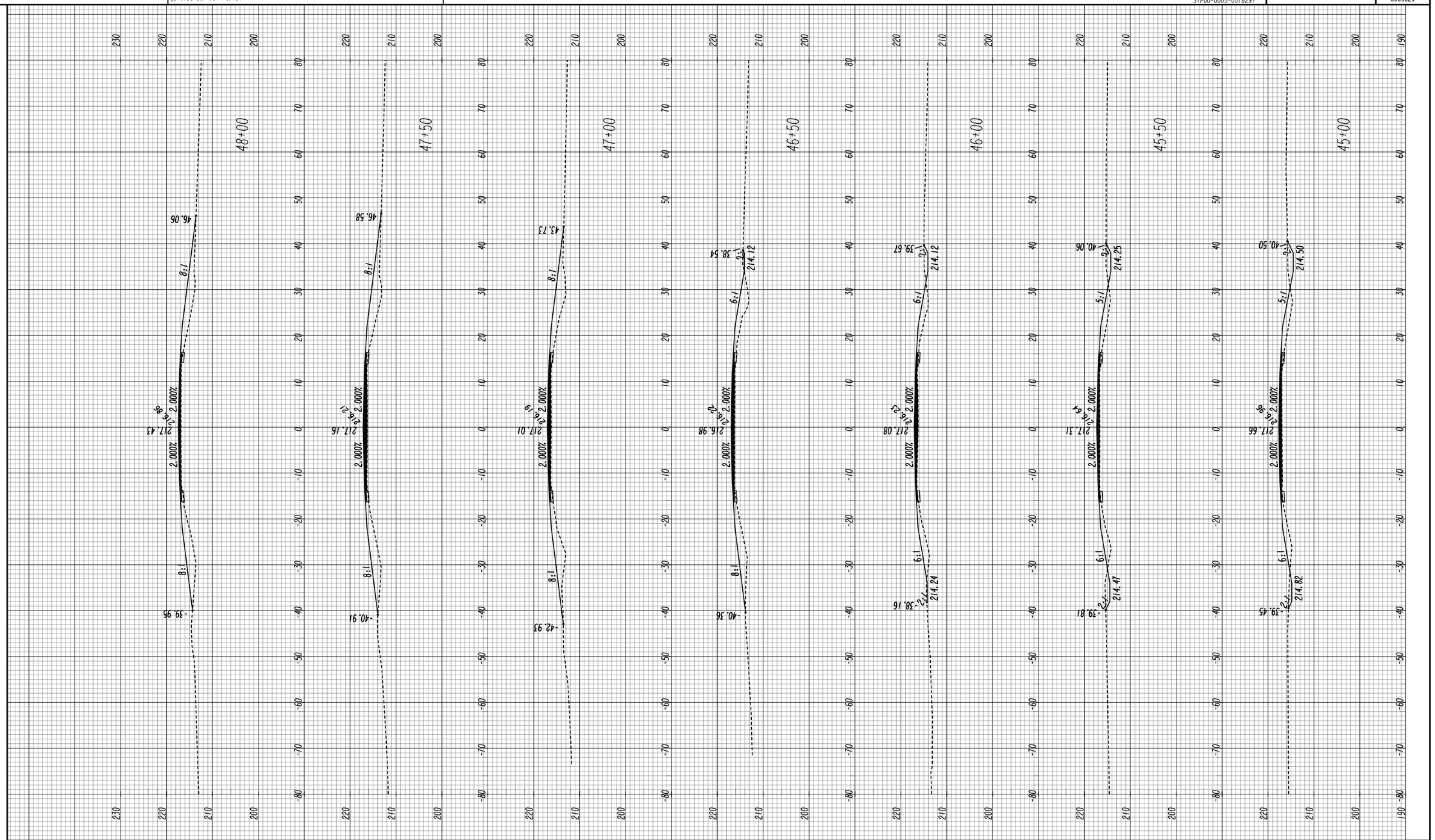

GDOT

DISTRICT 5

HORIZONTAL: 1" = 10'
VERTICAL: 1" = 10'

REVISION DATES

CROSS SECTIONS

SR 26/US 80
BULLOCH COUNTY

CHECKED:		DATE:	
BACKCHECKED:		DATE:	
CORRECTED:		DATE:	
VERIFIED:		DATE:	

DRAWING No.
23-0008

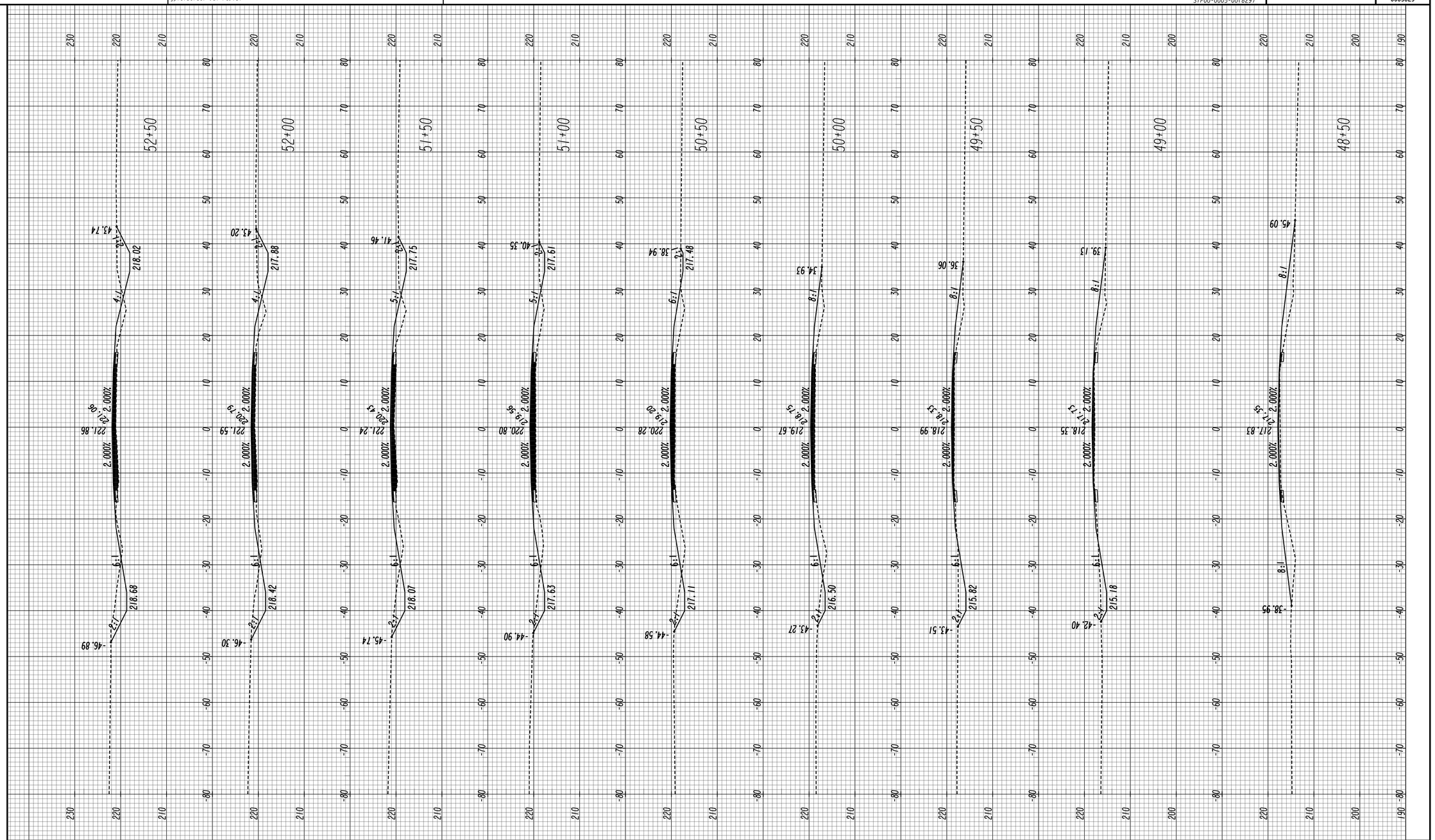

DISTRICT 5	HORIZONTAL: 1" = 10' VERTICAL: 1" = 10'	REVISION DATES	CROSS SECTIONS SR 26/US 80 BULLOCH COUNTY
			CHECKED: DATE: BACKCHECKED: DATE: CORRECTED: DATE: VERIFIED: DATE:
			DRAWING No. 23-0009

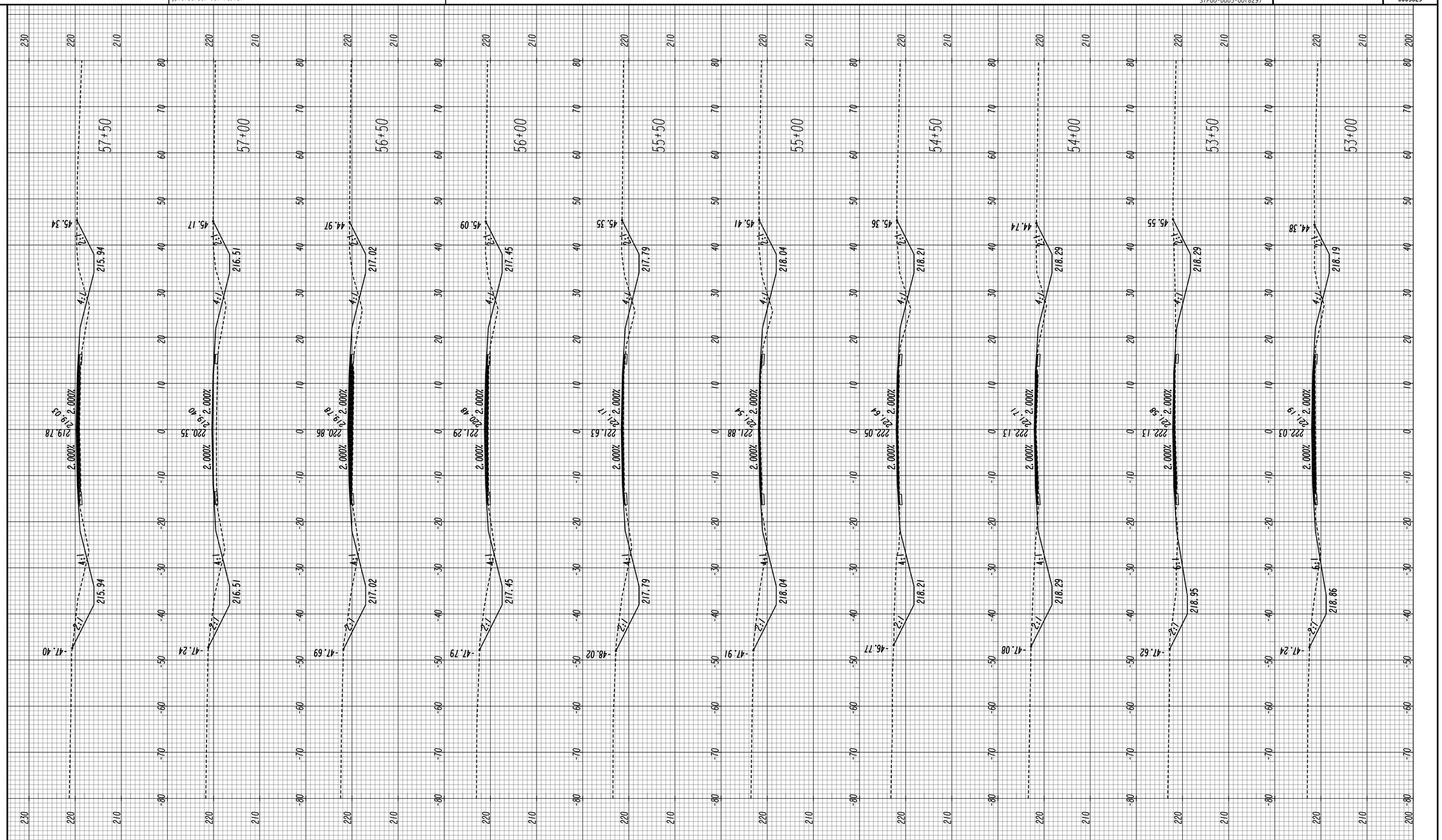

DISTRICT 5

HORIZONTAL: 1" = 10'
VERTICAL: 1" = 10'

REVISION DATES

CROSS SECTIONS

SR 26/US 80
BULLOCH COUNTY

CHECKED:		DATE:	
BACKCHECKED:		DATE:	
CORRECTED:		DATE:	
VERIFIED:		DATE:	

DRAWING No.
23-0010

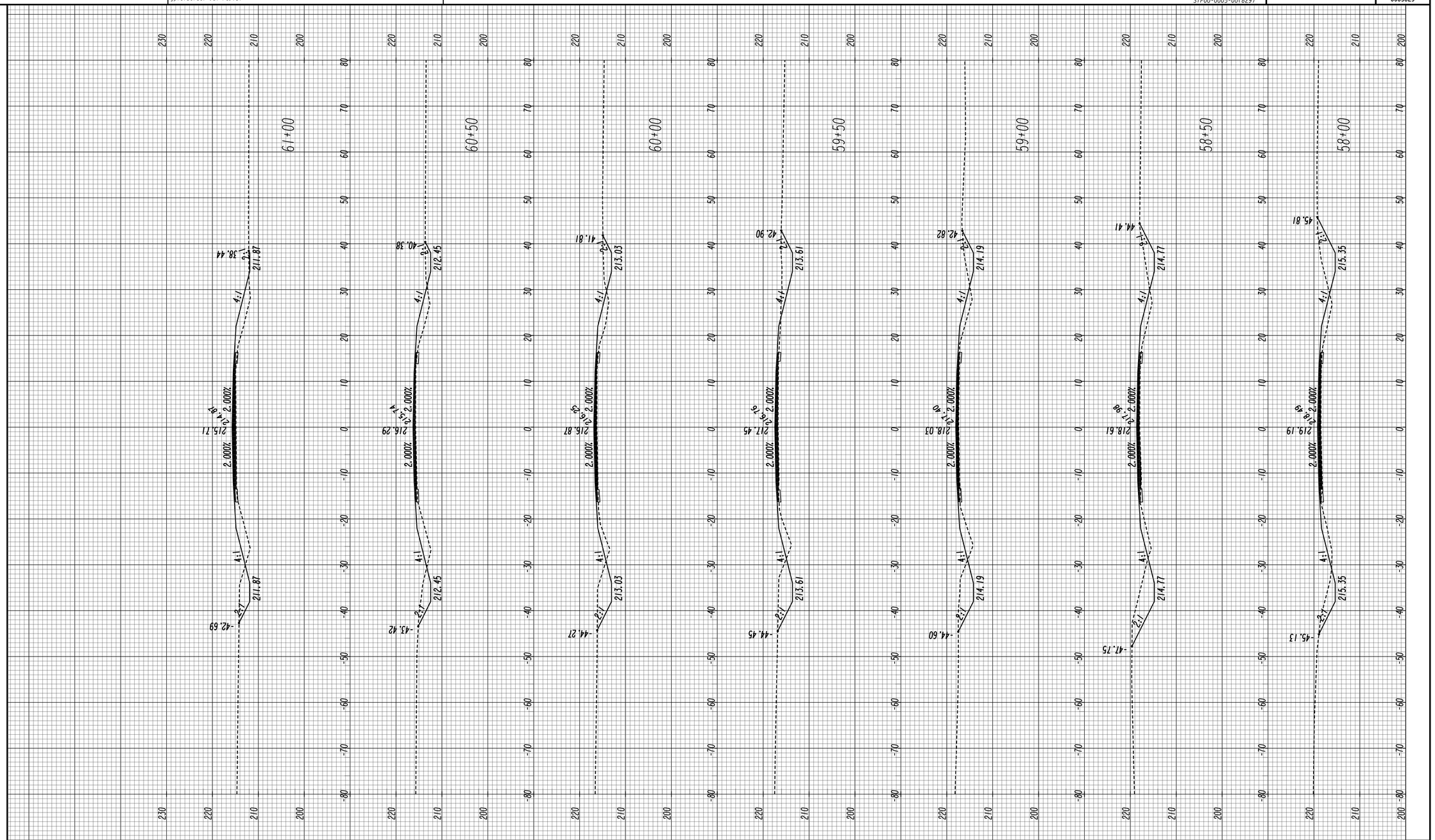

DISTRICT 5

HORIZONTAL: 1" = 10'
VERTICAL: 1" = 10'

REVISION DATES

CROSS SECTIONS

SR 26/US 80
BULLOCH COUNTY

CHECKED:		DATE:	
BACKCHECKED:		DATE:	
CORRECTED:		DATE:	
VERIFIED:		DATE:	

DRAWING No.
23-0011

09/17/2015 SUXEN

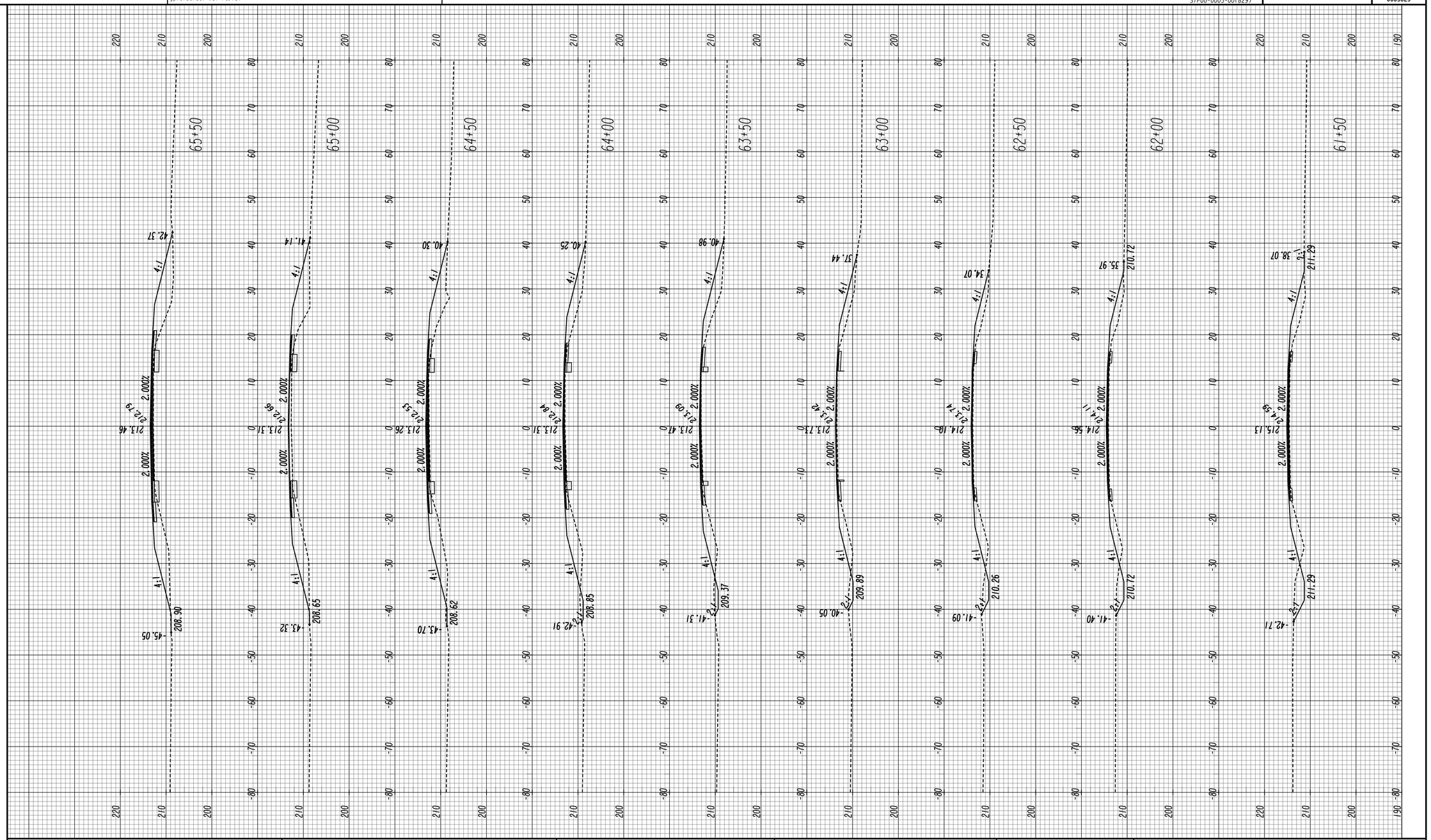

DISTRICT 5

HORIZONTAL: 1" = 10'
VERTICAL: 1" = 10'

REVISION DATES

CROSS SECTIONS

SR 26/US 80
BULLOCH COUNTY

CHECKED:		DATE:	
BACKCHECKED:		DATE:	
CORRECTED:		DATE:	
VERIFIED:		DATE:	

DRAWING No.
23-0012

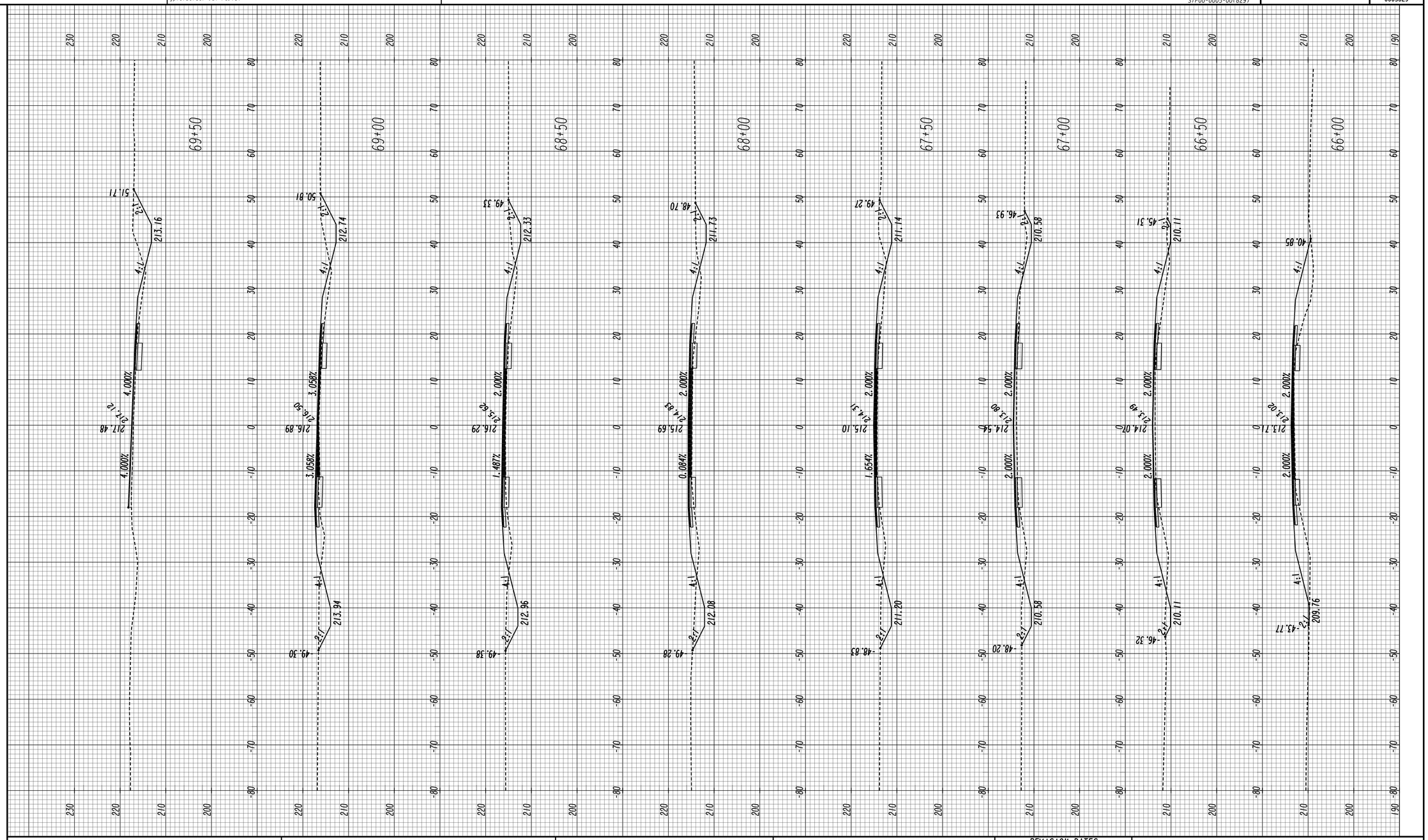

DISTRICT 5	HORIZONTAL: 1" = 10' VERTICAL: 1" = 10'	REVISION DATES	CROSS SECTIONS SR 26/US 80 BULLOCH COUNTY

CHECKED:		DATE:	DRAWING No.
BACKCHECKED:		DATE:	23-0013
CORRECTED:		DATE:	
VERIFIED:		DATE:	

09/17/2015 SUXEN

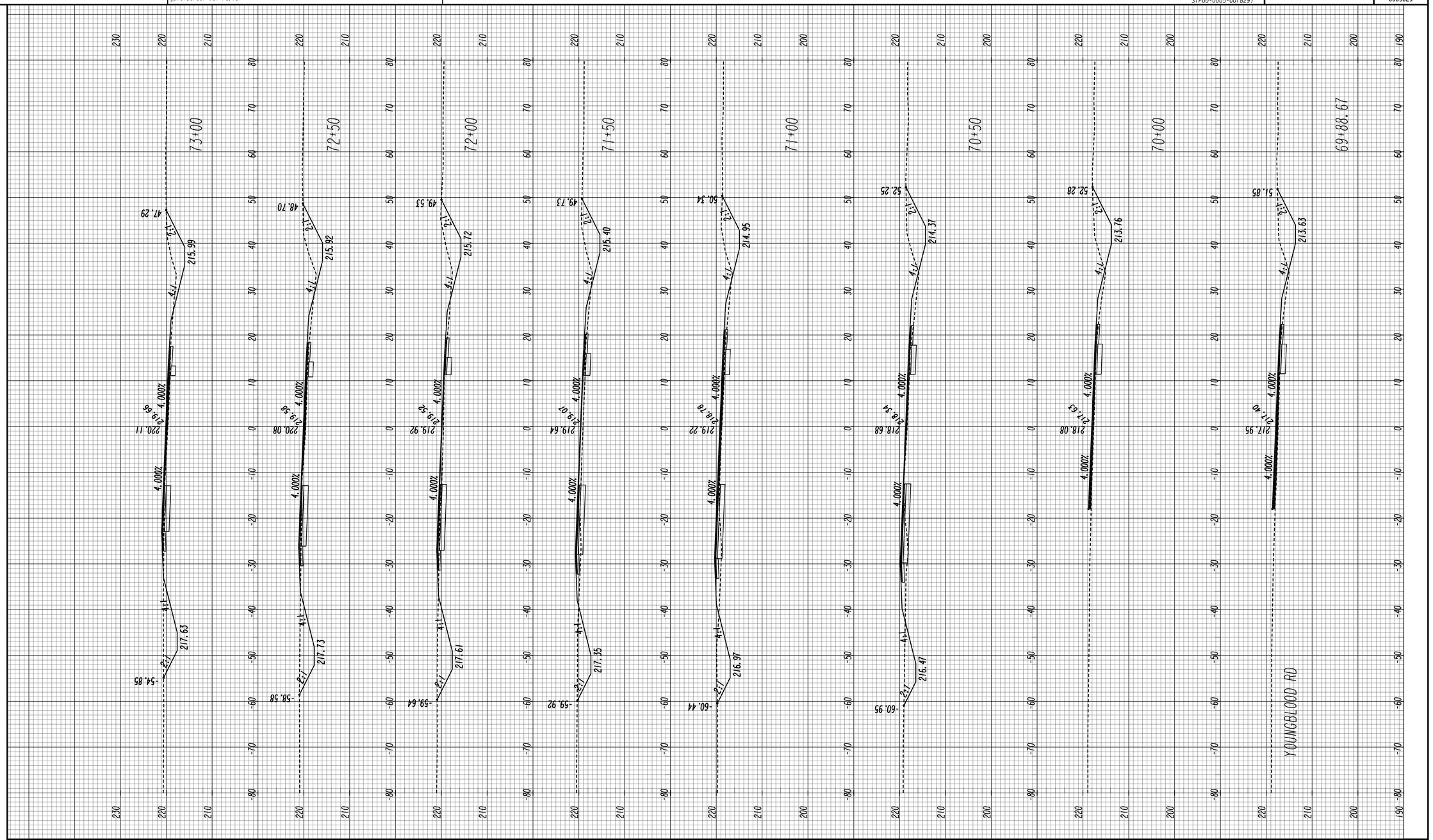

DISTRICT 5	HORIZONTAL: 1" = 10' VERTICAL: 1" = 10'	REVISION DATES	CROSS SECTIONS SR 26/US 80 BULLOCH COUNTY

CHECKED:		DATE:	DRAWING No.
BACKCHECKED:		DATE:	23-0014
CORRECTED:		DATE:	
VERIFIED:		DATE:	

09/17/2015 SUXEN

5/17/2016 8:14:23 AM GPLOT-V8 0005829_23-0001.dgn
ttootle gplotborder-V8I-PO.tbl

STP00-0005-00(829)

P. I. No. 0005829

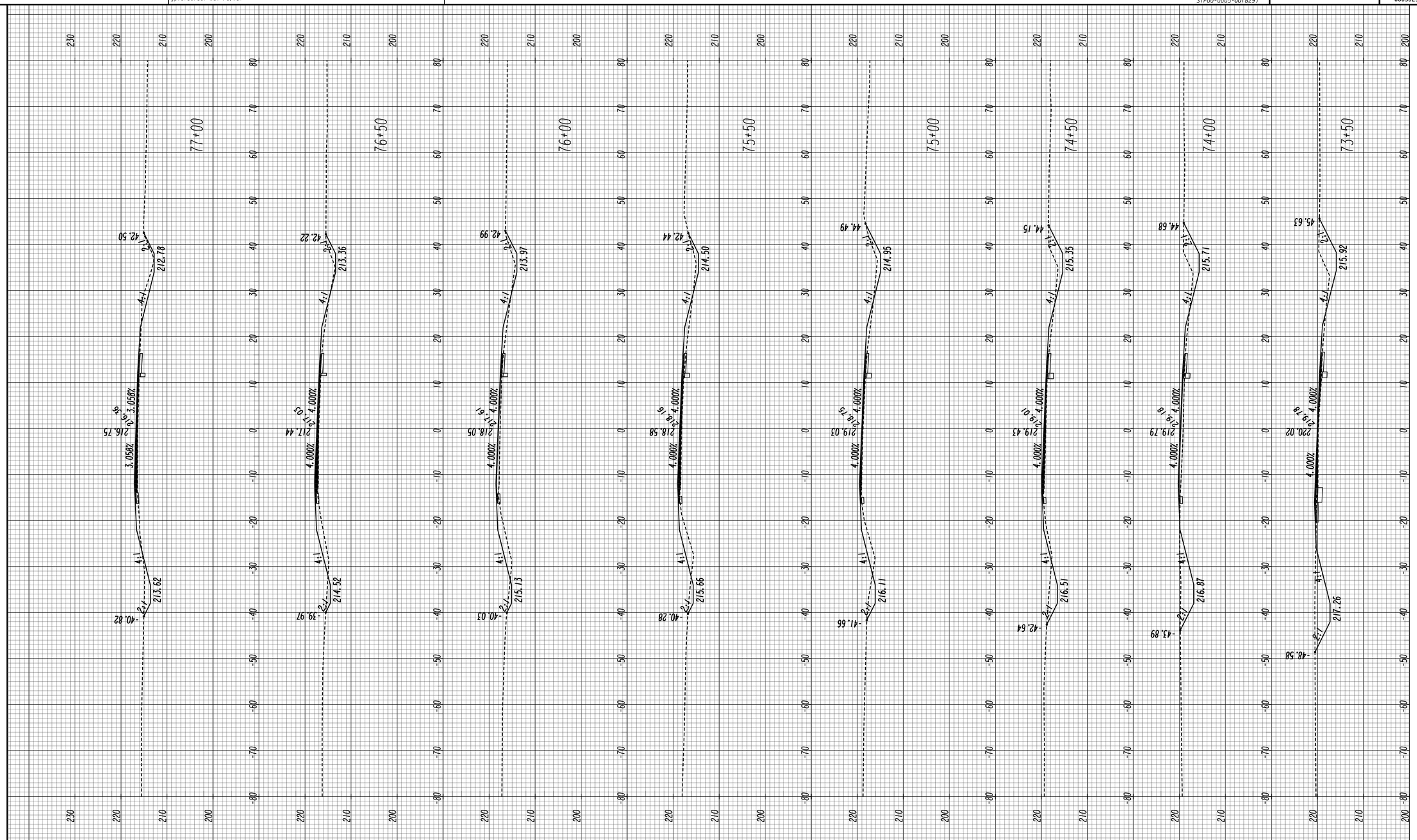

GDOT

DISTRICT 5

HORIZONTAL: 1" = 10'
VERTICAL: 1" = 10'

REVISION DATES

CROSS SECTIONS

SR 26/US 80
BULLOCH COUNTY

CHECKED:		DATE:		DRAWING No.
BACKCHECKED:		DATE:		23-0015
CORRECTED:		DATE:		
VERIFIED:		DATE:		

09/17/2015 SUXEN

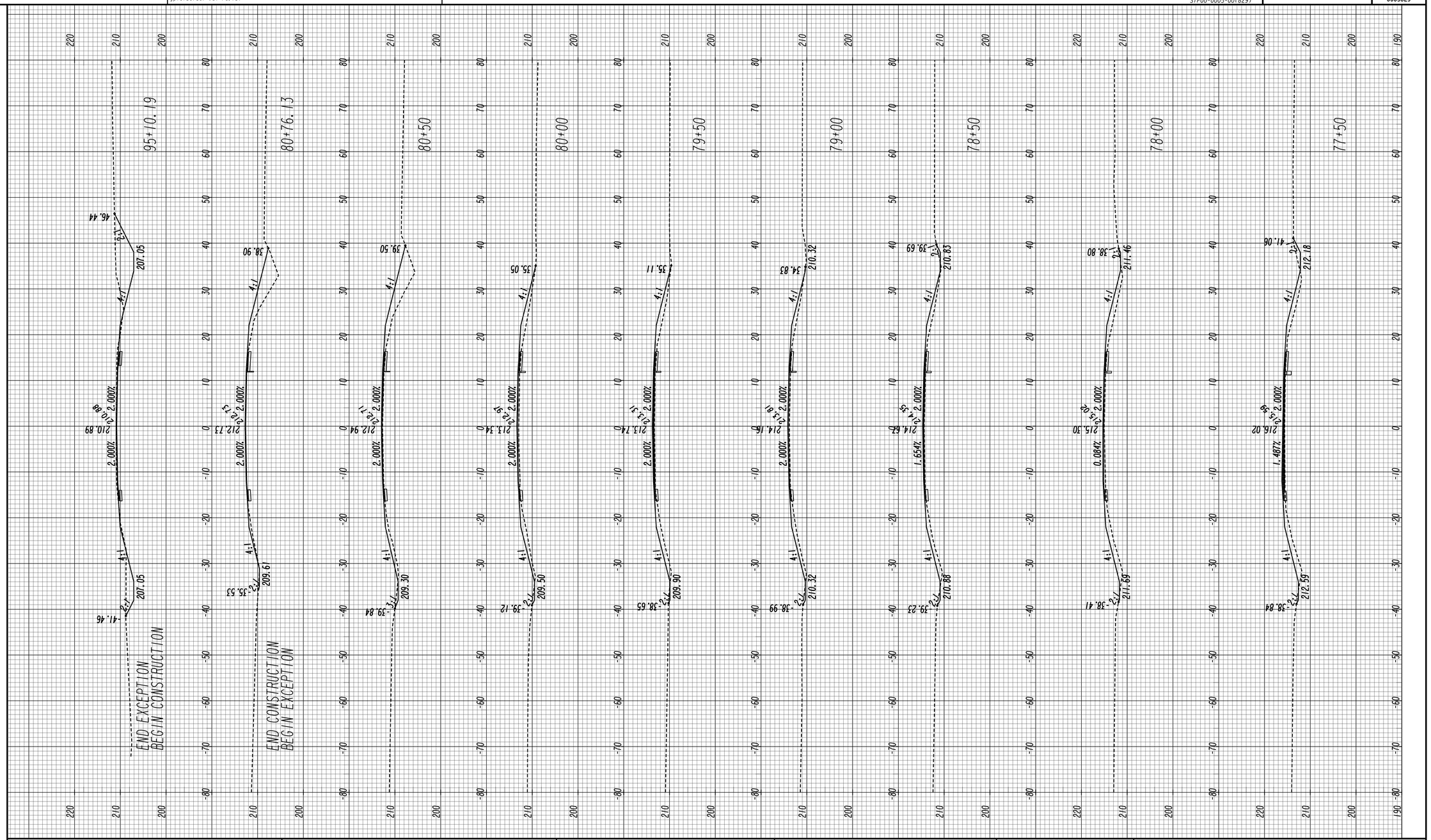

DISTRICT 5

HORIZONTAL: 1" = 10'
VERTICAL: 1" = 10'

REVISION DATES

CROSS SECTIONS

SR 26/US 80
BULLOCH COUNTY

CHECKED:		DATE:	
BACKCHECKED:		DATE:	
CORRECTED:		DATE:	
VERIFIED:		DATE:	

DRAWING No.
23-0016

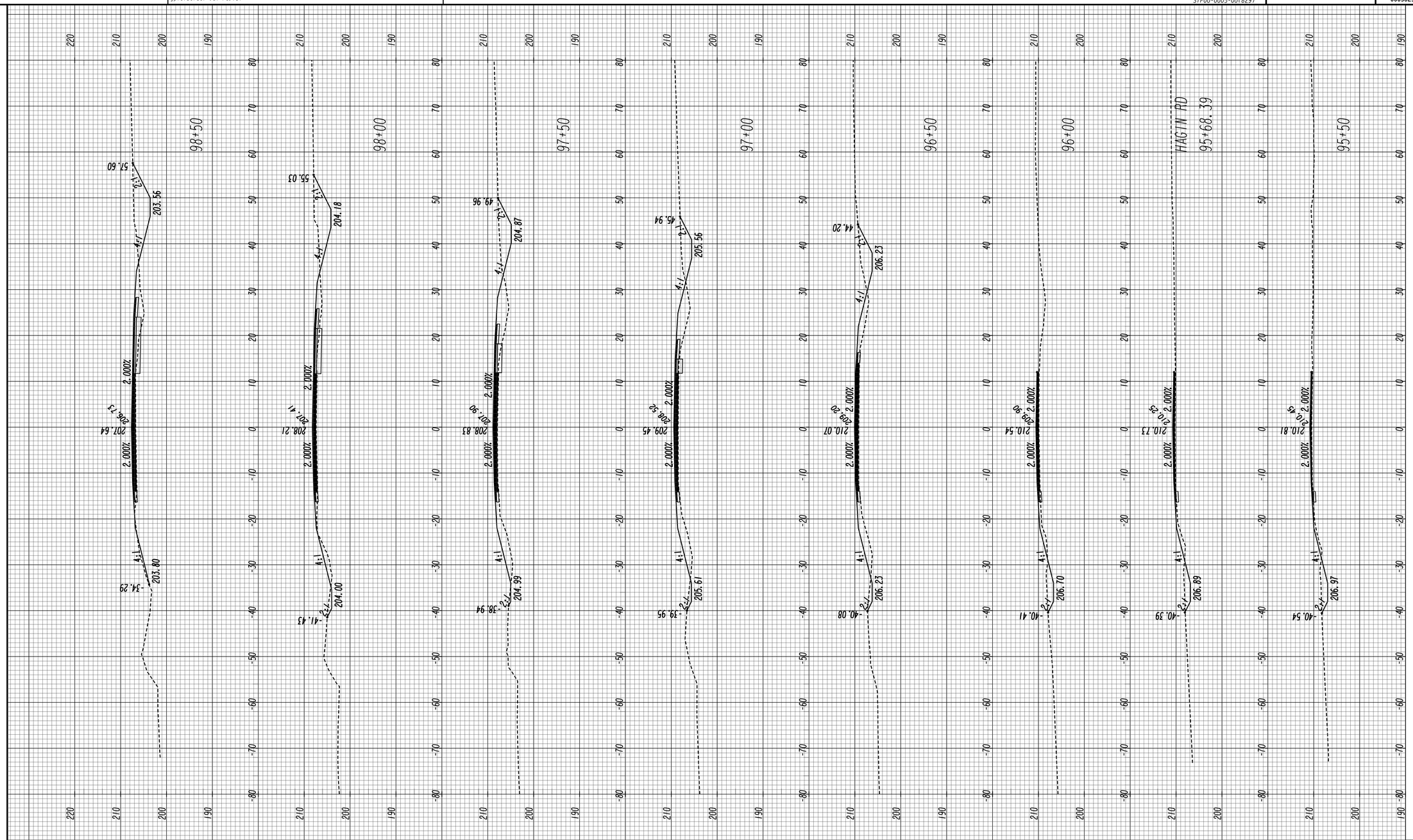

DISTRICT 5	HORIZONTAL: 1" = 10' VERTICAL: 1" = 10'	REVISION DATES	CROSS SECTIONS SR 26/US 80 BULLOCH COUNTY

CHECKED:		DATE:		DRAWING No.
BACKCHECKED:		DATE:		23-0017
CORRECTED:		DATE:		
VERIFIED:		DATE:		

09/17/2015 SUXEN

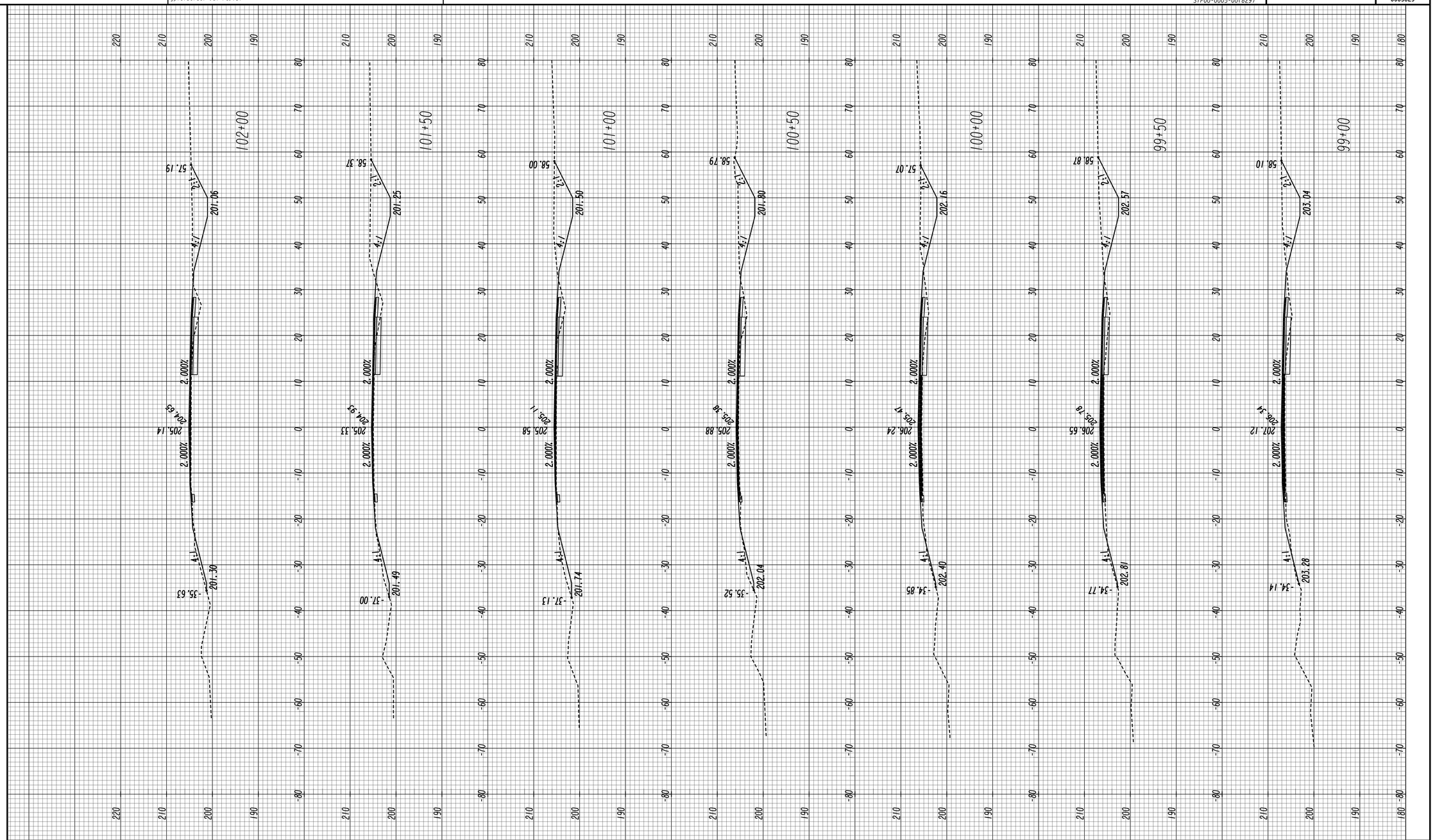

DISTRICT 5

HORIZONTAL: 1" = 10'
VERTICAL: 1" = 10'

REVISION DATES

CROSS SECTIONS

SR 26/US 80
BULLOCH COUNTY

CHECKED:		DATE:	
BACKCHECKED:		DATE:	
CORRECTED:		DATE:	
VERIFIED:		DATE:	

DRAWING No.
23-0018

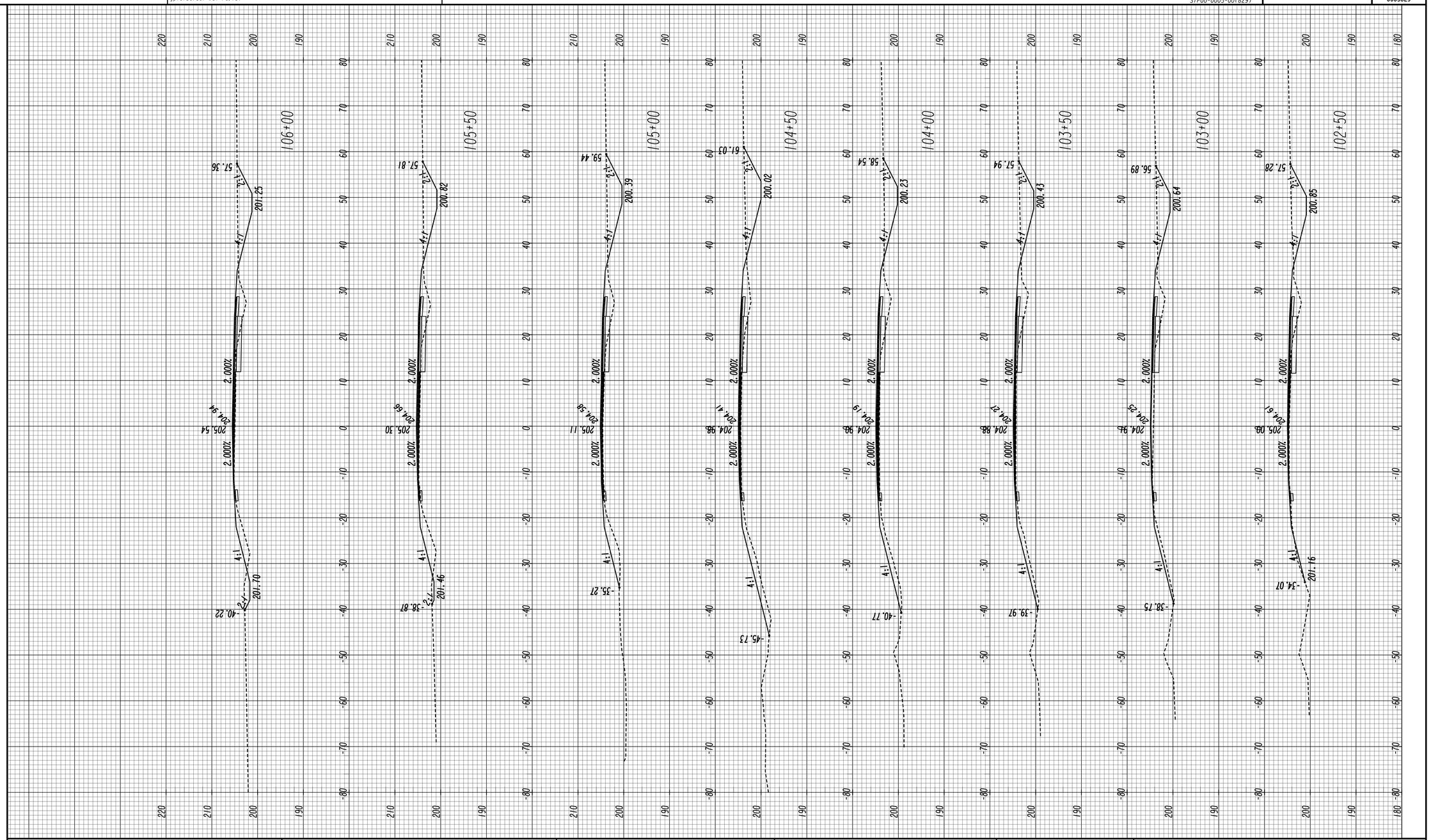

DISTRICT 5

HORIZONTAL: 1" = 10'
VERTICAL: 1" = 10'

REVISION DATES

CROSS SECTIONS

SR 26/US 80
BULLOCH COUNTY

CHECKED:		DATE:	
BACKCHECKED:		DATE:	
CORRECTED:		DATE:	
VERIFIED:		DATE:	

DRAWING No.
23-0019

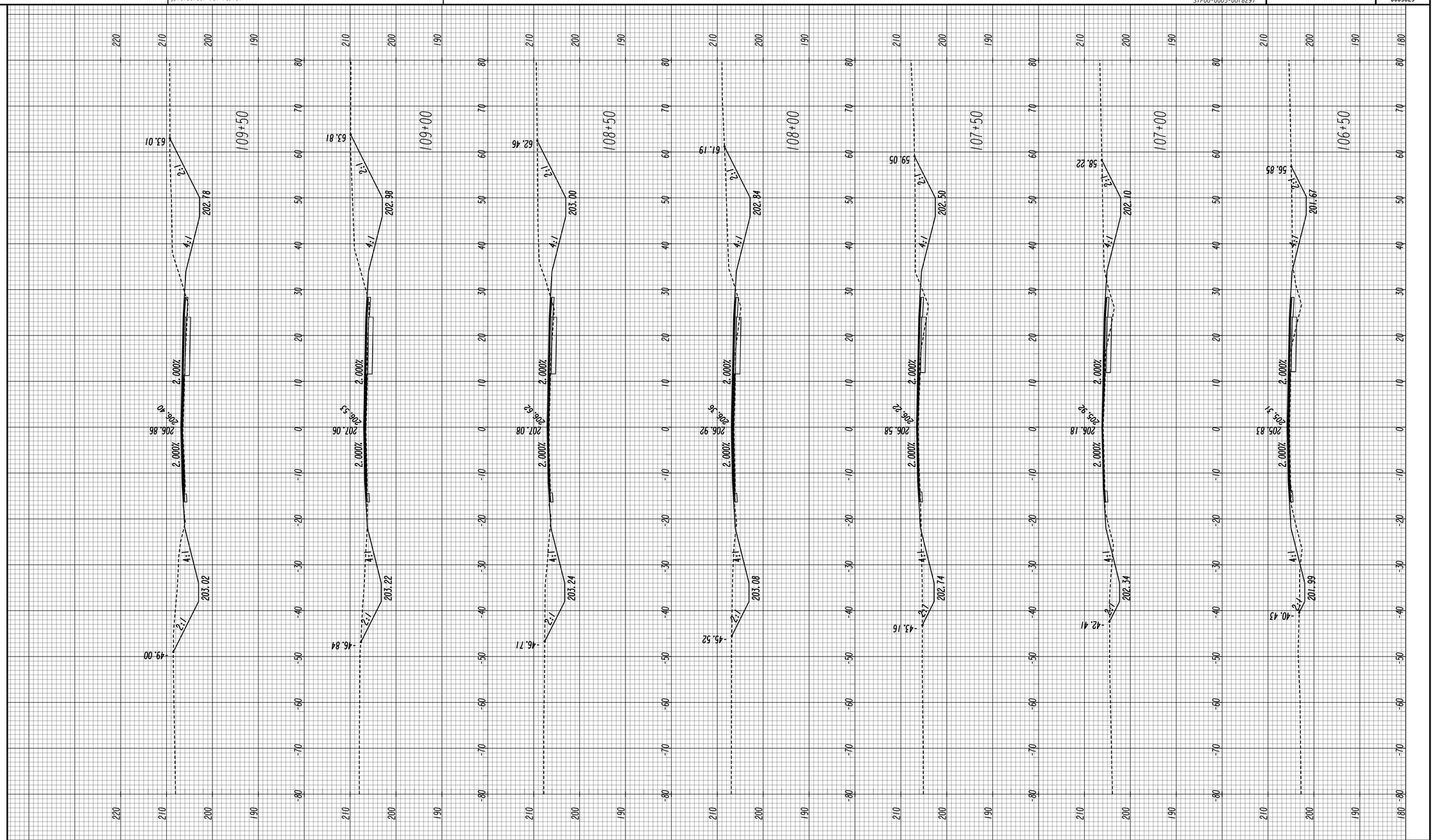

DISTRICT 5

HORIZONTAL: 1" = 10'
VERTICAL: 1" = 10'

REVISION DATES

CROSS SECTIONS

SR 26/US 80
BULLOCH COUNTY

CHECKED:		DATE:	
BACKCHECKED:		DATE:	
CORRECTED:		DATE:	
VERIFIED:		DATE:	

DRAWING No.
23-0020

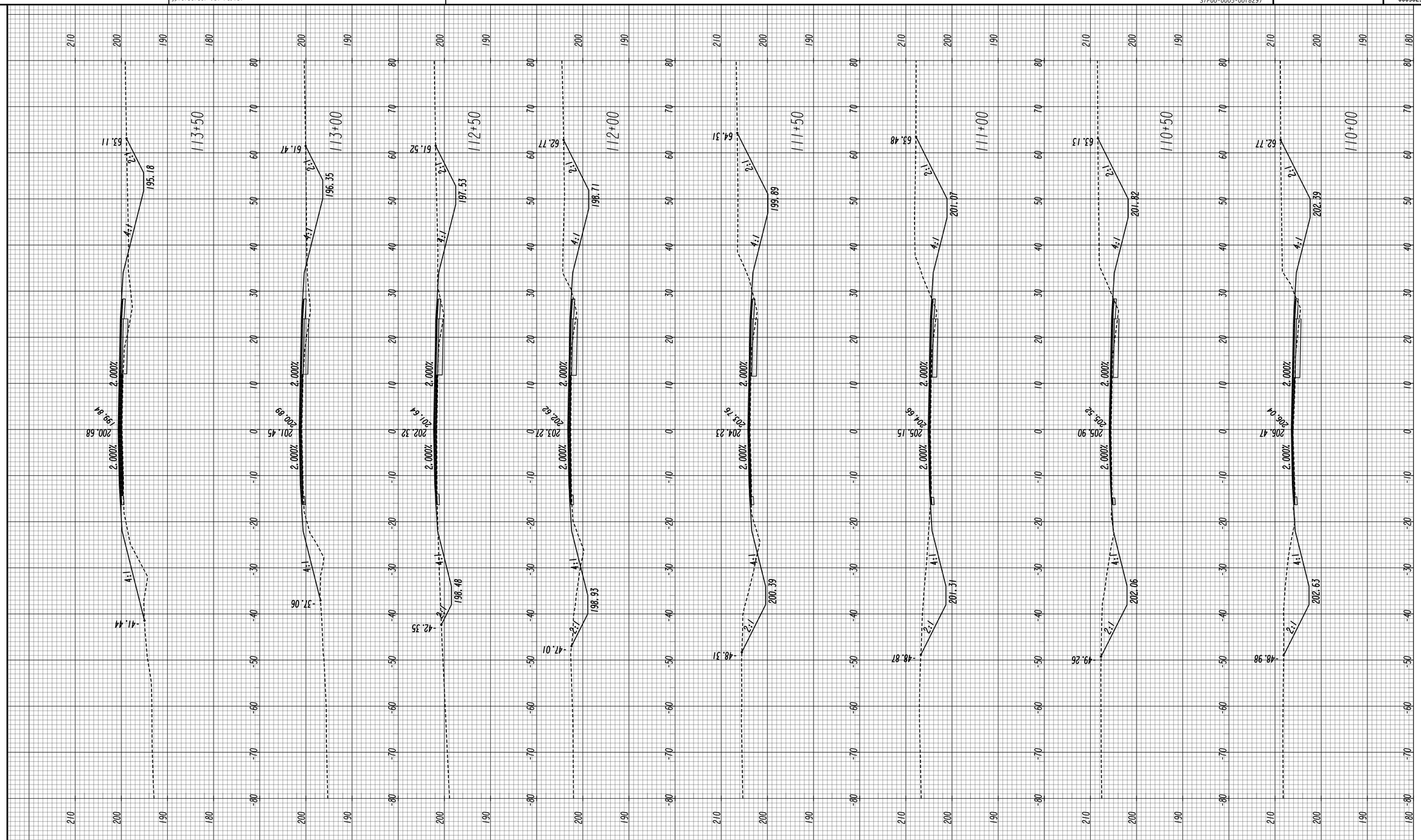

GDOT

DISTRICT 5

HORIZONTAL: 1" = 10'
VERTICAL: 1" = 10'

REVISION DATES

CROSS SECTIONS

SR 26/US 80
BULLOCH COUNTY

CHECKED:		DATE:	
BACKCHECKED:		DATE:	
CORRECTED:		DATE:	
VERIFIED:		DATE:	

DRAWING No.
23-0021

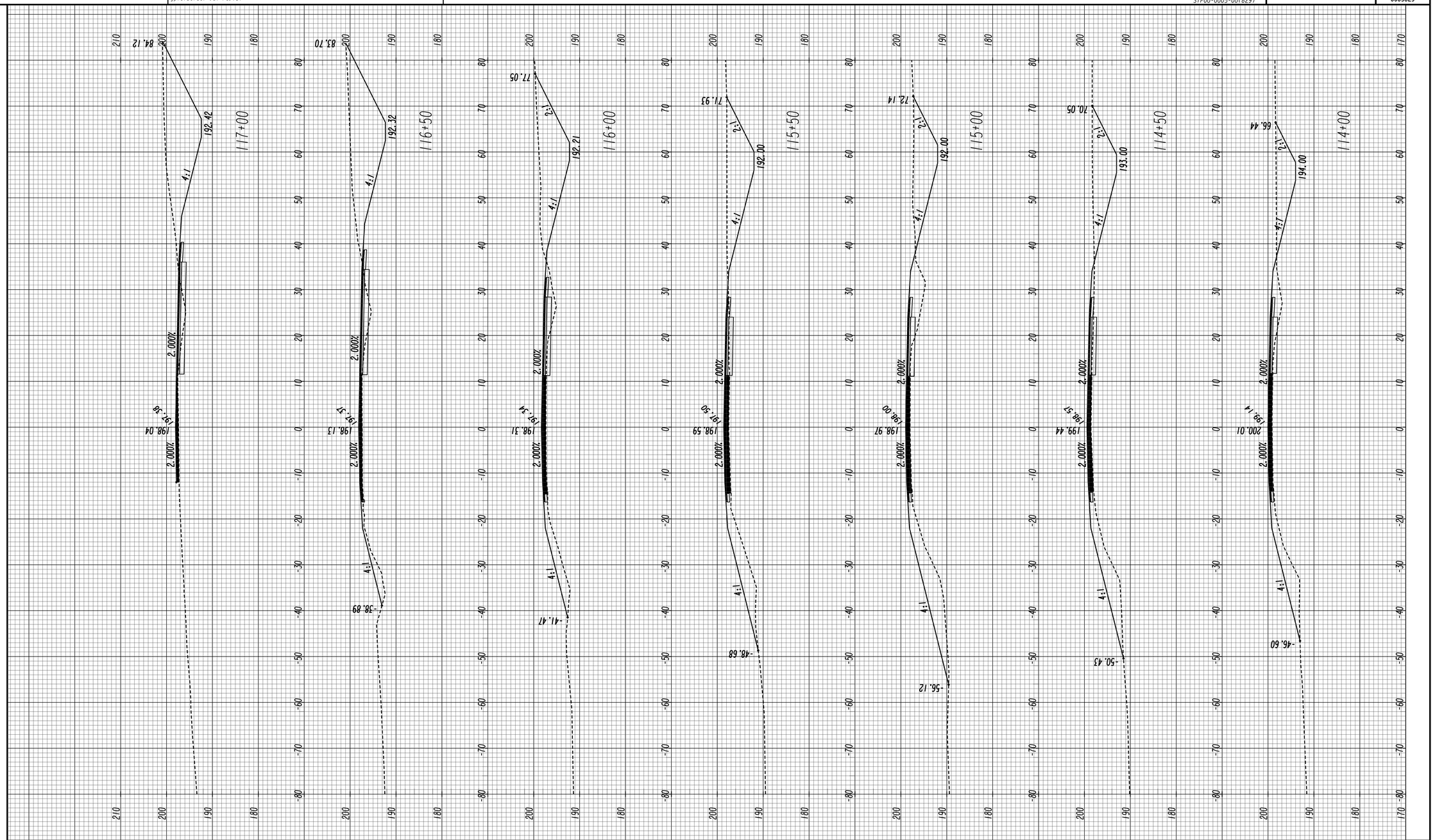

DISTRICT 5	HORIZONTAL: 1" = 10' VERTICAL: 1" = 10'	REVISION DATES	CROSS SECTIONS SR 26/US 80 BULLOCH COUNTY

CHECKED:		DATE:		DRAWING No.
BACKCHECKED:		DATE:		23-0022
CORRECTED:		DATE:		
VERIFIED:		DATE:		

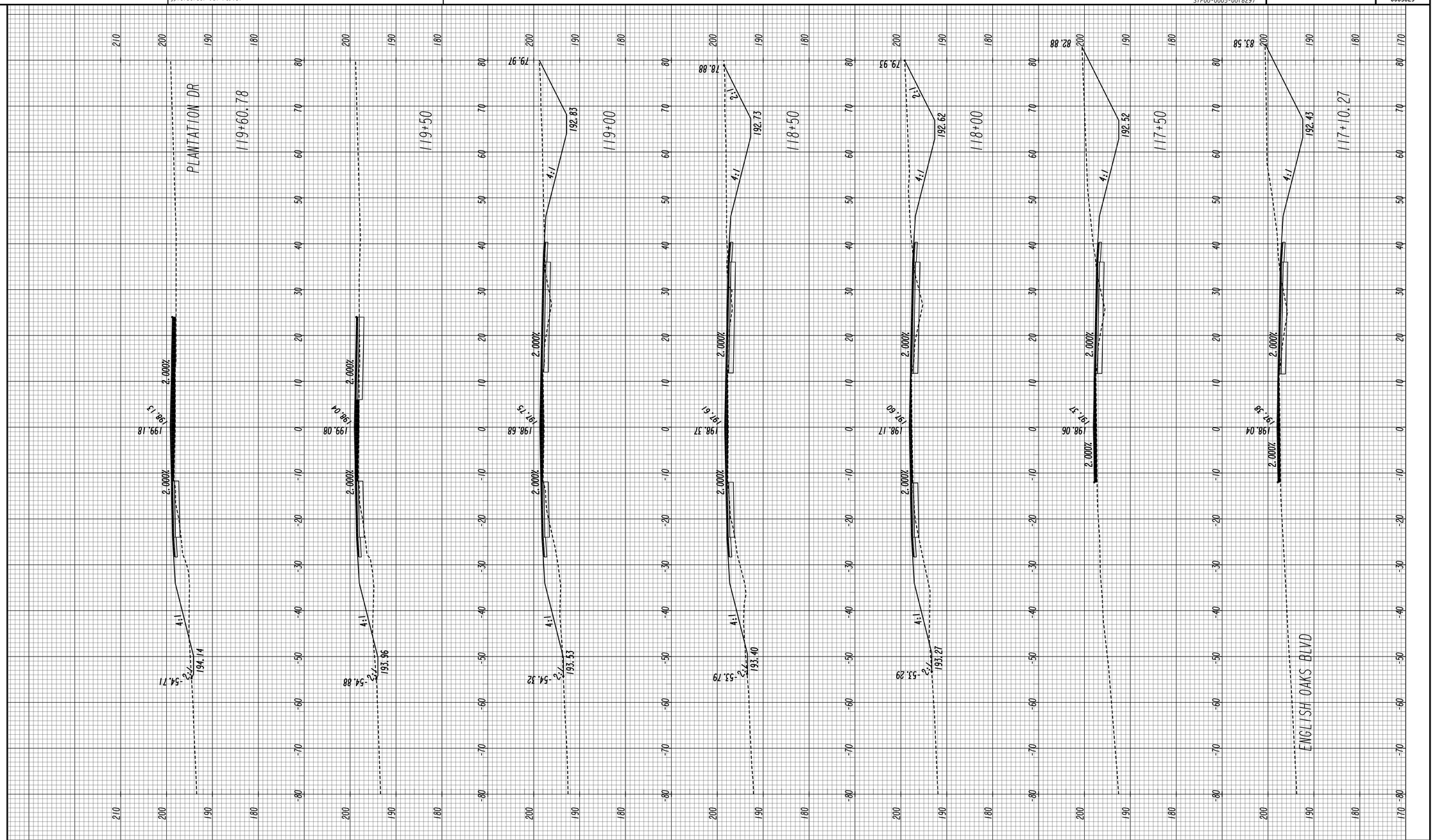

DISTRICT 5

HORIZONTAL: 1" = 10'
VERTICAL: 1" = 10'

REVISION DATES

CROSS SECTIONS

SR 26/US 80
BULLOCH COUNTY

CHECKED:		DATE:	
BACKCHECKED:		DATE:	
CORRECTED:		DATE:	
VERIFIED:		DATE:	

DRAWING No.
23-0023

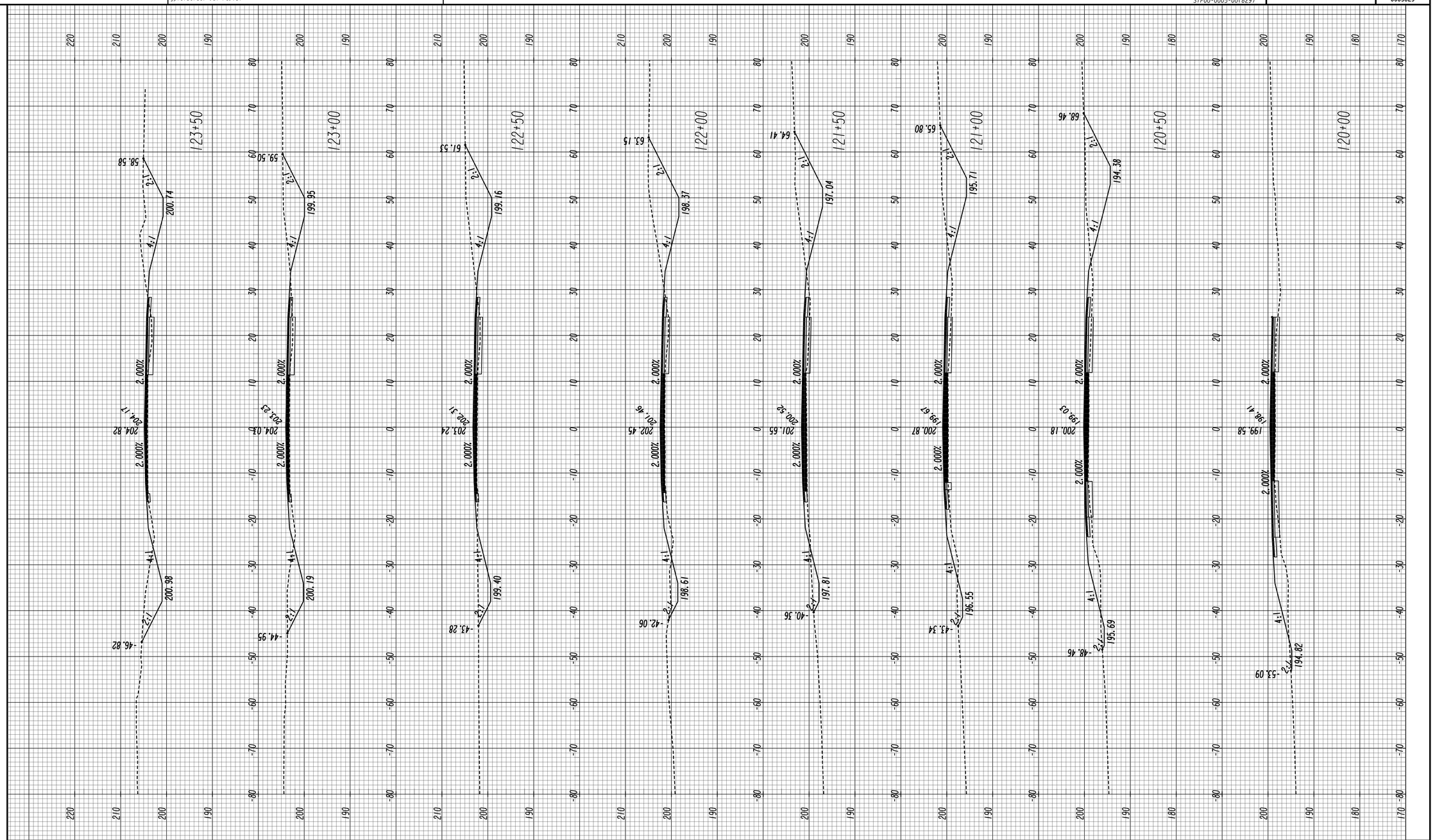

DISTRICT 5

HORIZONTAL: 1" = 10'
VERTICAL: 1" = 10'

REVISION DATES

CROSS SECTIONS

SR 26/US 80
BULLOCH COUNTY

CHECKED:		DATE:	
BACKCHECKED:		DATE:	
CORRECTED:		DATE:	
VERIFIED:		DATE:	

DRAWING No.
23-0024

5/17/2016 8:14:26 AM GPLOT-V8 0005829_23-0001.dgn
ttootle gplotborder-V8I-PO.tbl

STP00-0005-00(829)

P.I. No. 0005829

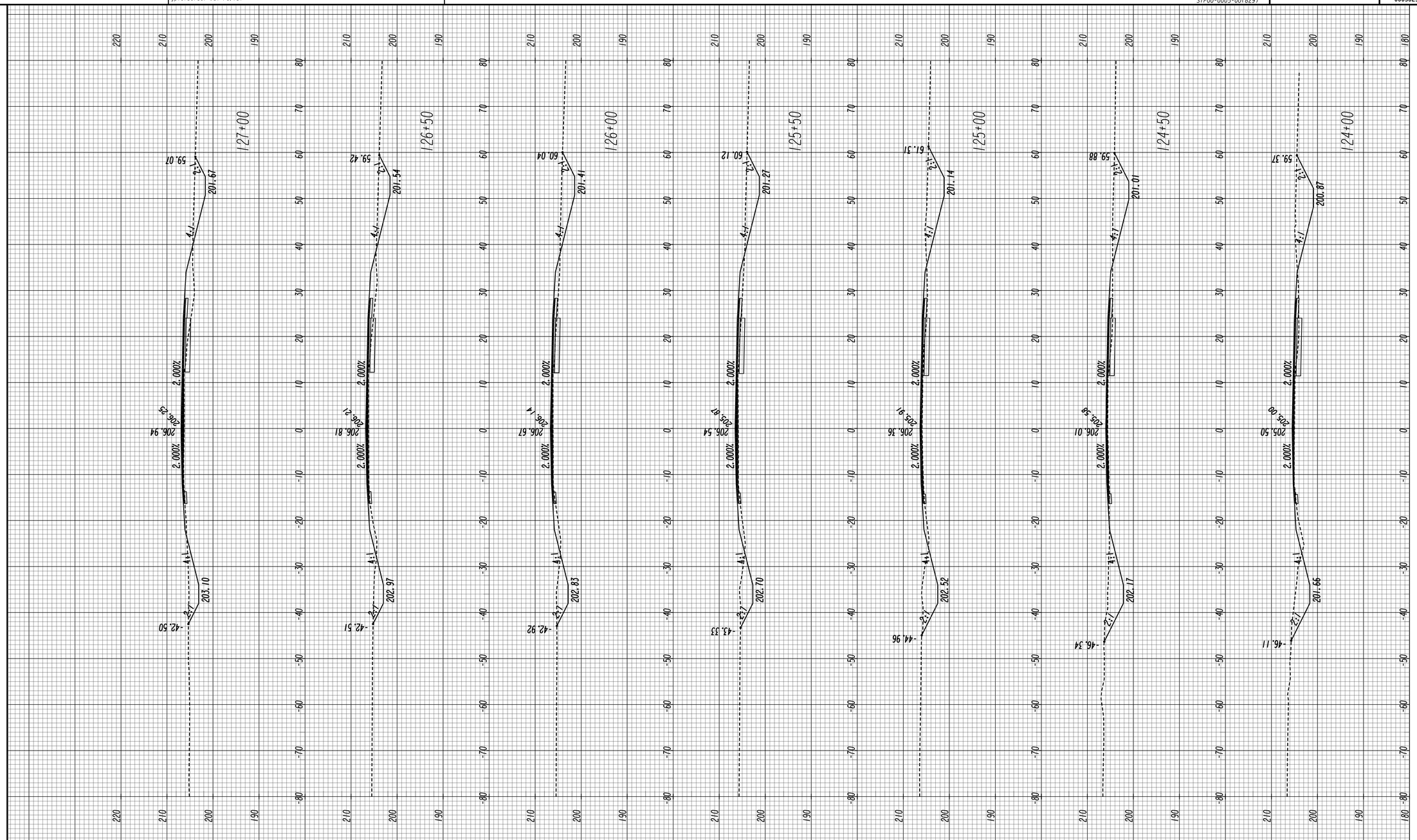

DISTRICT 5

HORIZONTAL: 1" = 10'
VERTICAL: 1" = 10'

REVISION DATES

CROSS SECTIONS

SR 26/US 80
BULLOCH COUNTY

CHECKED:		DATE:	
BACKCHECKED:		DATE:	
CORRECTED:		DATE:	
VERIFIED:		DATE:	

DRAWING No.
23-0025

09/17/2015 SUXEN

5/17/2016 8:14:28 AM GPLOT-V8 0005829_23-0001.dgn
ttootle gplotborder-V8I-PO.tbl

STP00-0005-00(829)

P. I. No. 0005829

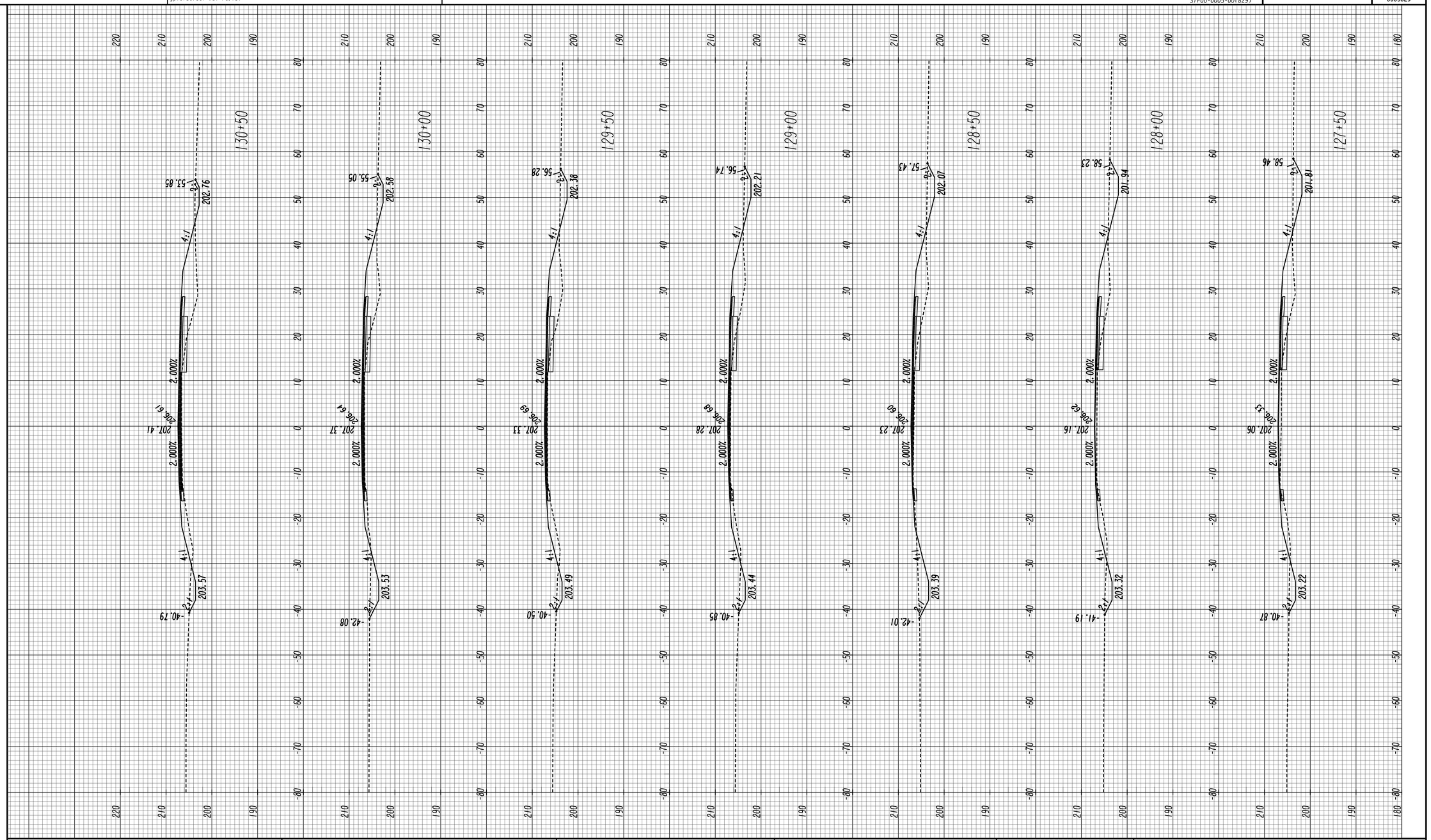

DISTRICT 5

HORIZONTAL: 1" = 10'
VERTICAL: 1" = 10'

REVISION DATES

CROSS SECTIONS

SR 26/US 80
BULLOCH COUNTY

CHECKED:		DATE:	
BACKCHECKED:		DATE:	
CORRECTED:		DATE:	
VERIFIED:		DATE:	

DRAWING No.
23-0026

09/17/2015 SUXEN

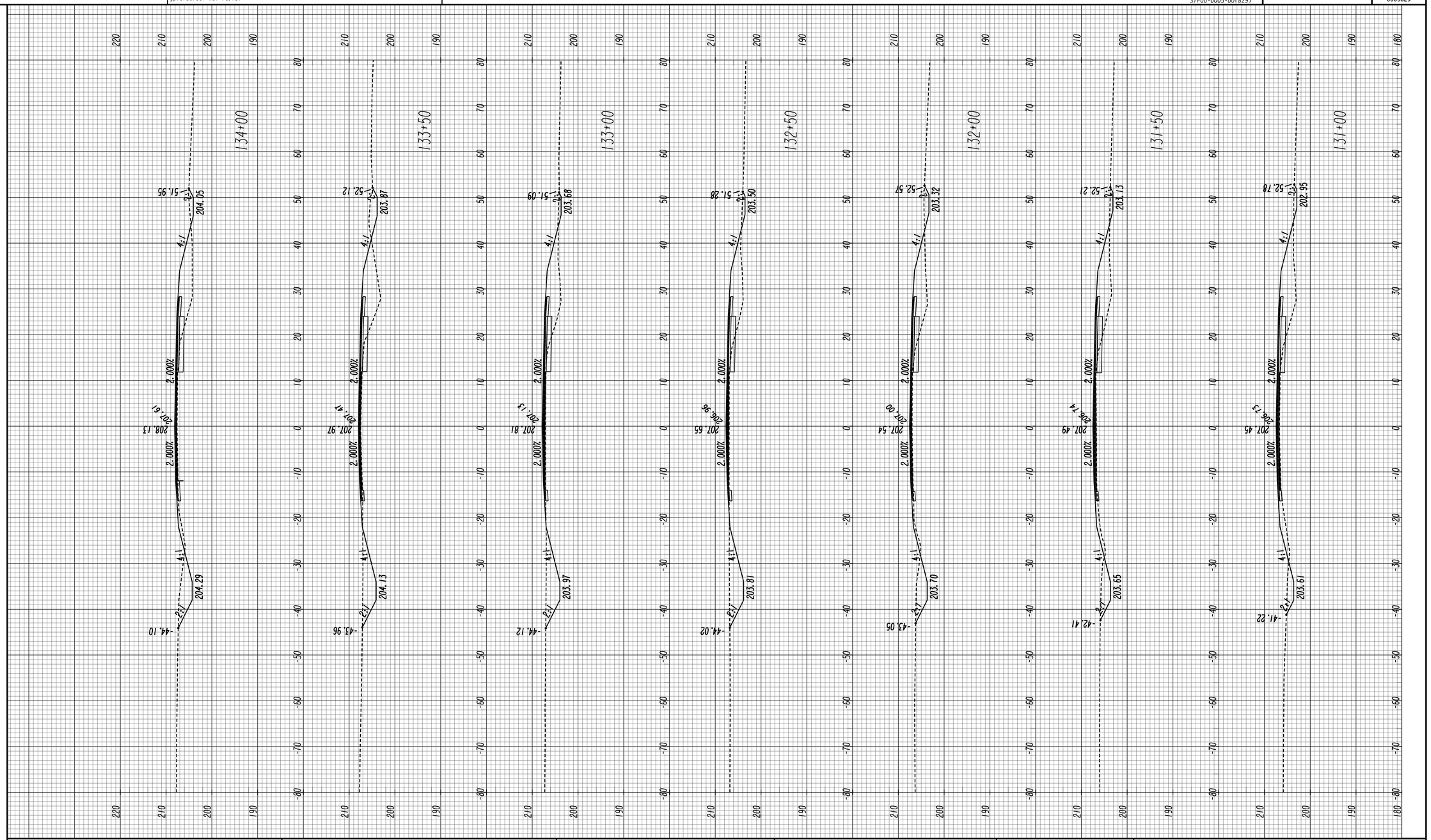

DISTRICT 5

HORIZONTAL: 1" = 10'
VERTICAL: 1" = 10'

REVISION DATES

CROSS SECTIONS

SR 26/US 80
BULLOCH COUNTY

CHECKED:		DATE:	
BACKCHECKED:		DATE:	
CORRECTED:		DATE:	
VERIFIED:		DATE:	

DRAWING No.
23-0027

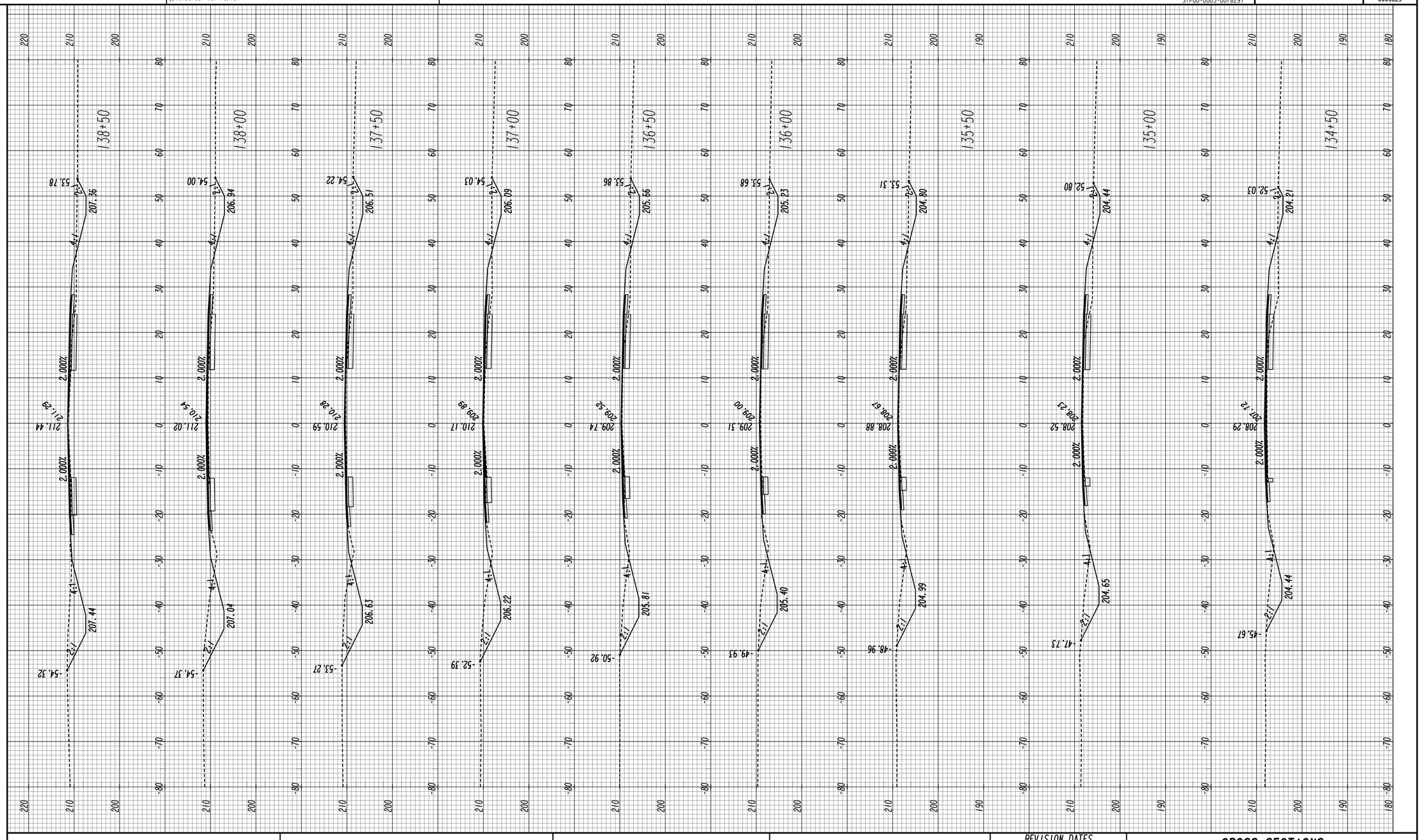

DISTRICT 5

HORIZONTAL: 1" = 10'
VERTICAL: 1" = 10'

REVISION DATES

CROSS SECTIONS

SR 26/US 80
BULLOCH COUNTY

CHECKED:		DATE:	
BACKCHECKED:		DATE:	
CORRECTED:		DATE:	
VERIFIED:		DATE:	

DRAWING No. 23-0028

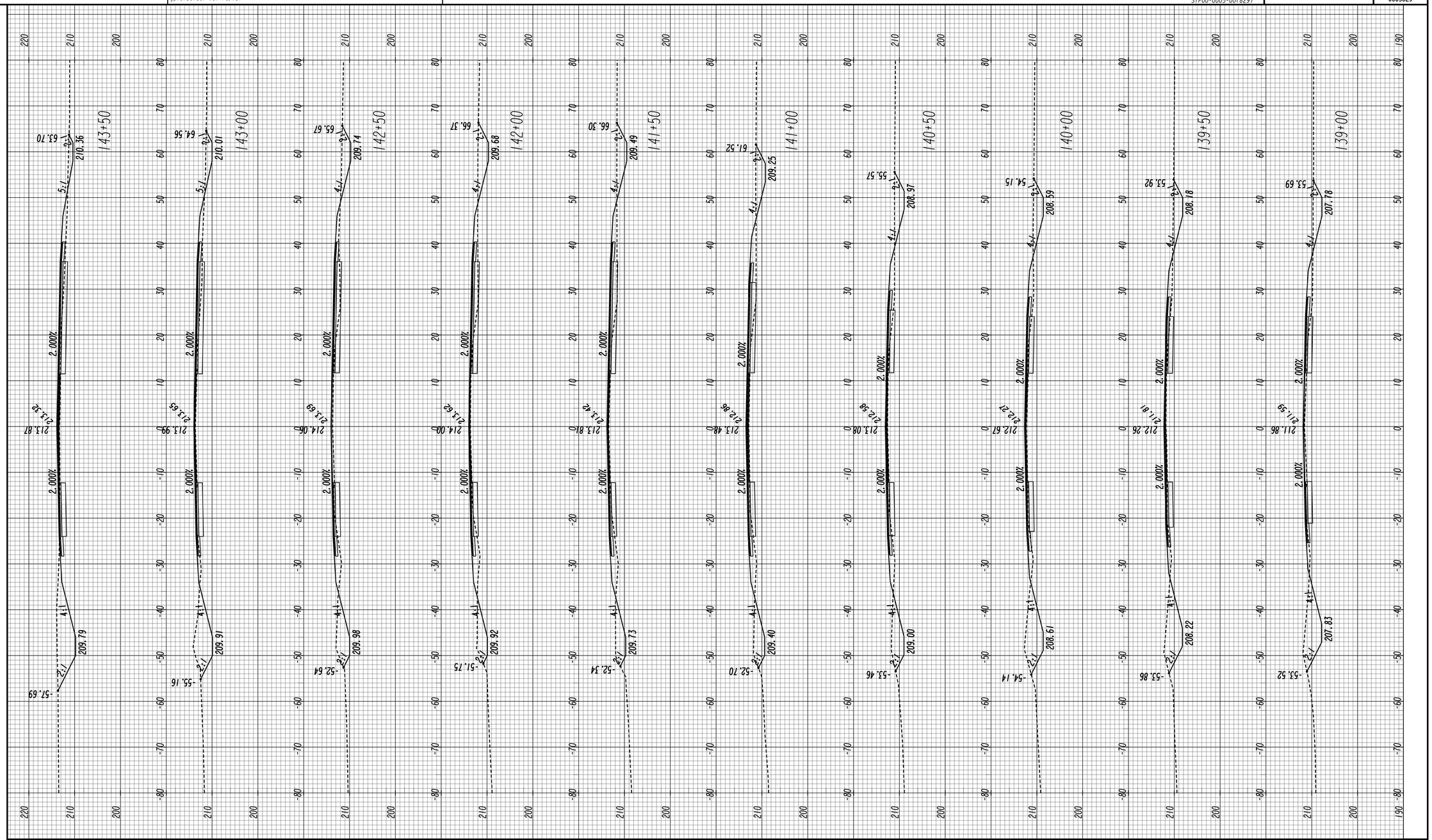

GDOT

DISTRICT 5

HORIZONTAL: 1" = 10'
VERTICAL: 1" = 10'

REVISION DATES

CROSS SECTIONS

SR 26/US 80
BULLOCH COUNTY

CHECKED:		DATE:	
BACKCHECKED:		DATE:	
CORRECTED:		DATE:	
VERIFIED:		DATE:	

DRAWING No.
23-0029

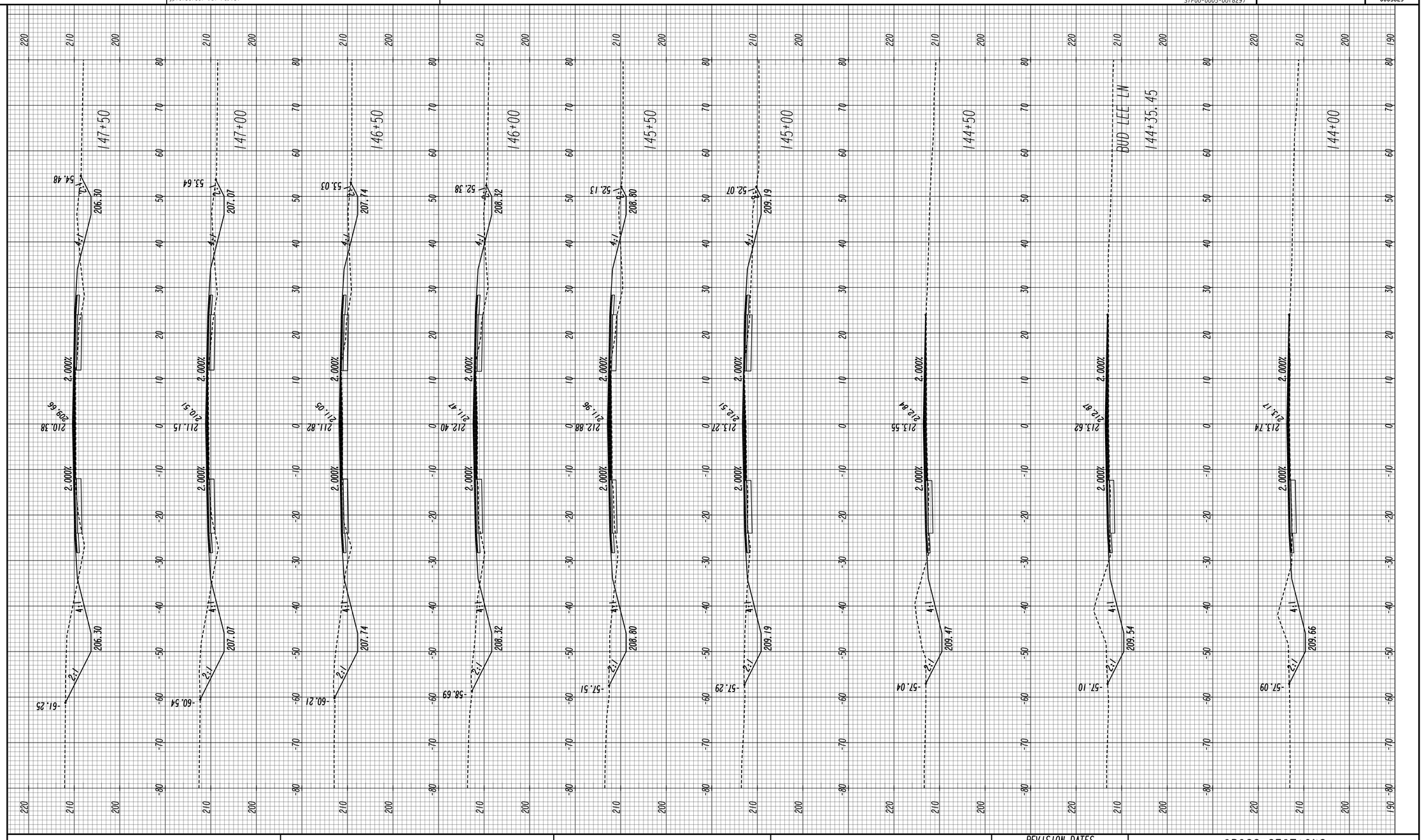

GDOT

DISTRICT 5

HORIZONTAL: 1" = 10'
VERTICAL: 1" = 10'

REVISION DATES

CROSS SECTIONS

SR 26/US 80
BULLOCH COUNTY

CHECKED:		DATE:	
BACKCHECKED:		DATE:	
CORRECTED:		DATE:	
VERIFIED:		DATE:	

DRAWING No.
23-0030

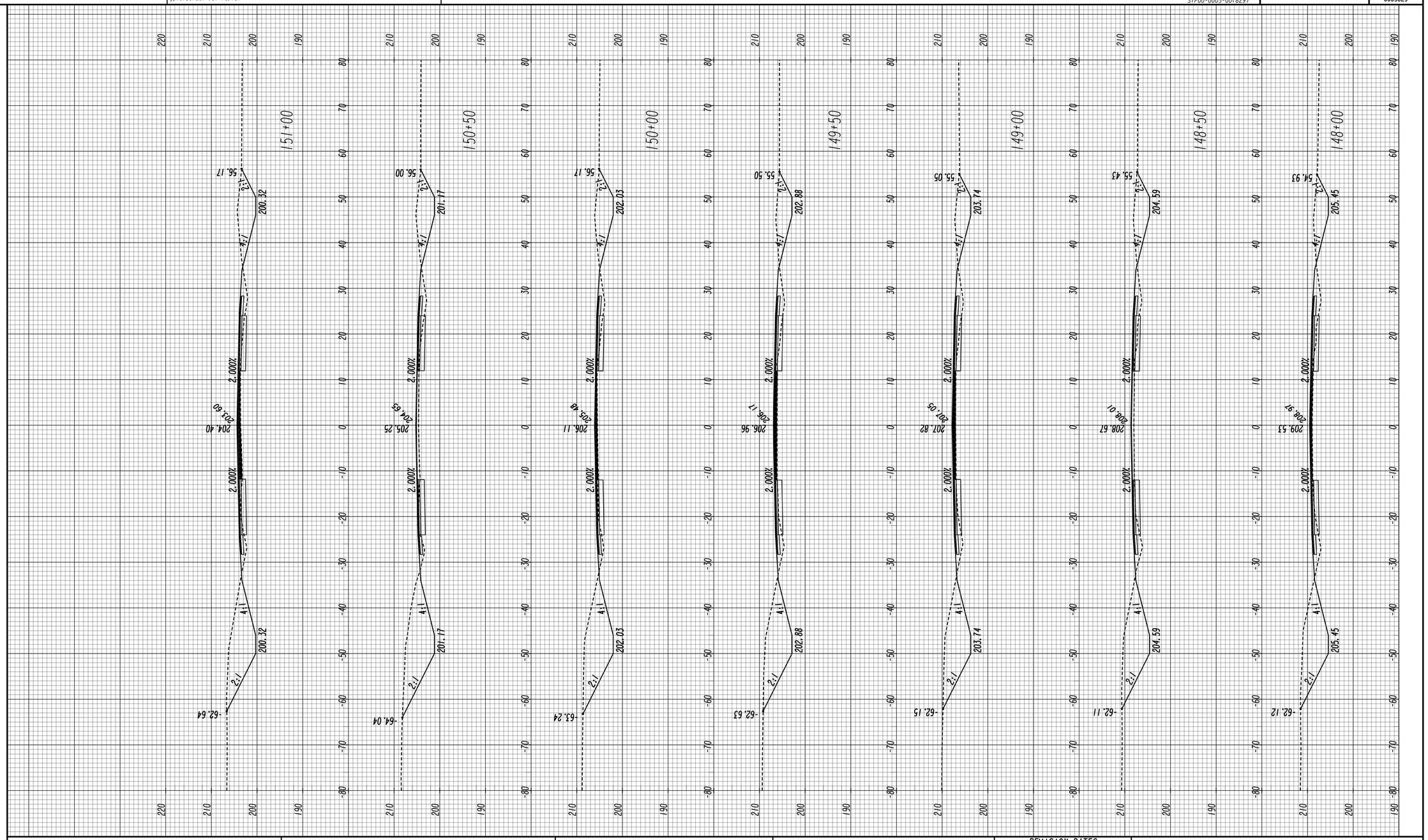

GDOT

DISTRICT 5

HORIZONTAL: 1" = 10'
VERTICAL: 1" = 10'

REVISION DATES

CROSS SECTIONS

SR 26/US 80
BULLOCH COUNTY

CHECKED:		DATE:	
BACKCHECKED:		DATE:	
CORRECTED:		DATE:	
VERIFIED:		DATE:	

DRAWING No.
23-0031

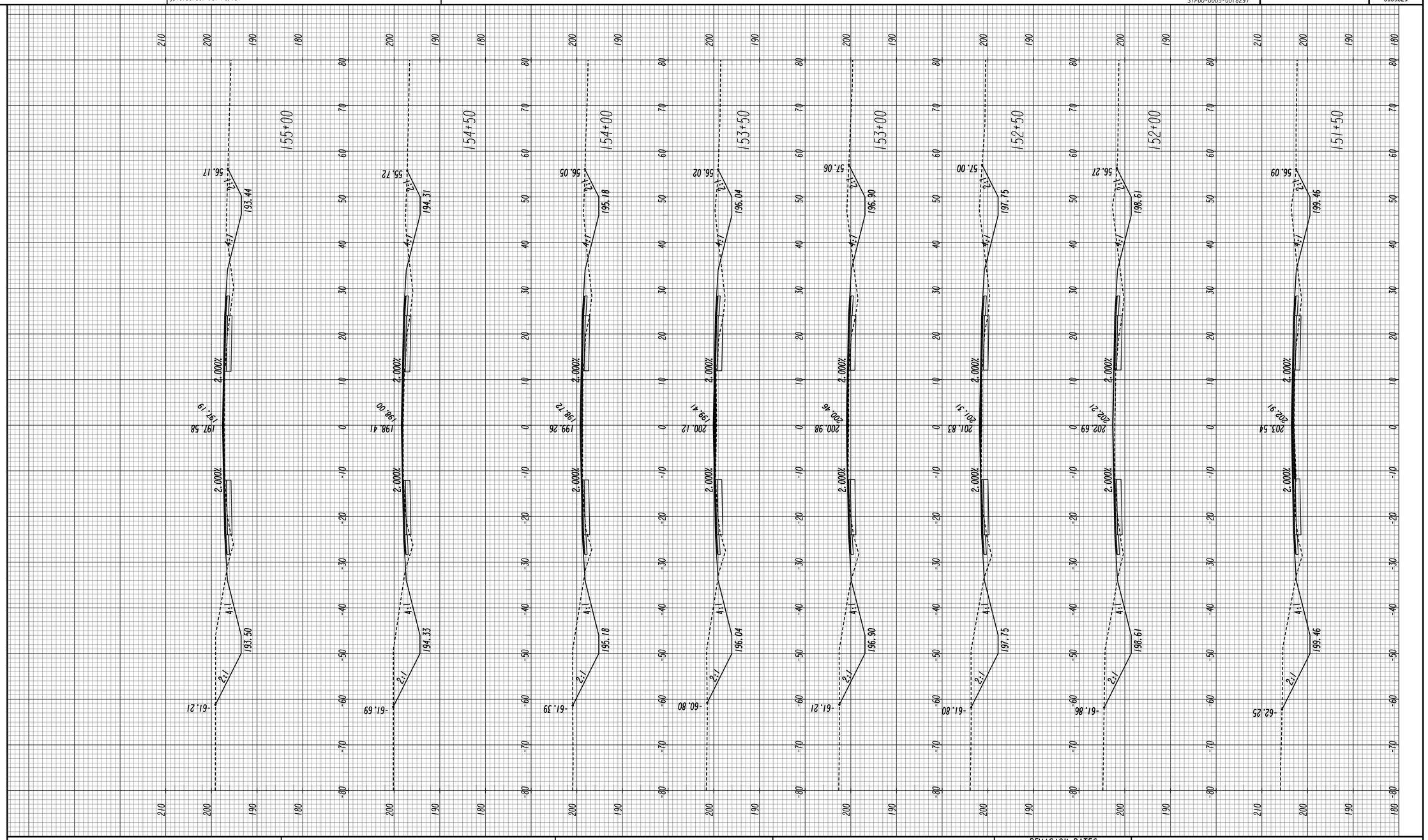

DISTRICT 5

HORIZONTAL: 1" = 10'
VERTICAL: 1" = 10'

REVISION DATES

CROSS SECTIONS

SR 26/US 80
BULLOCH COUNTY

CHECKED:		DATE:	
BACKCHECKED:		DATE:	
CORRECTED:		DATE:	
VERIFIED:		DATE:	

DRAWING No. 23-0032

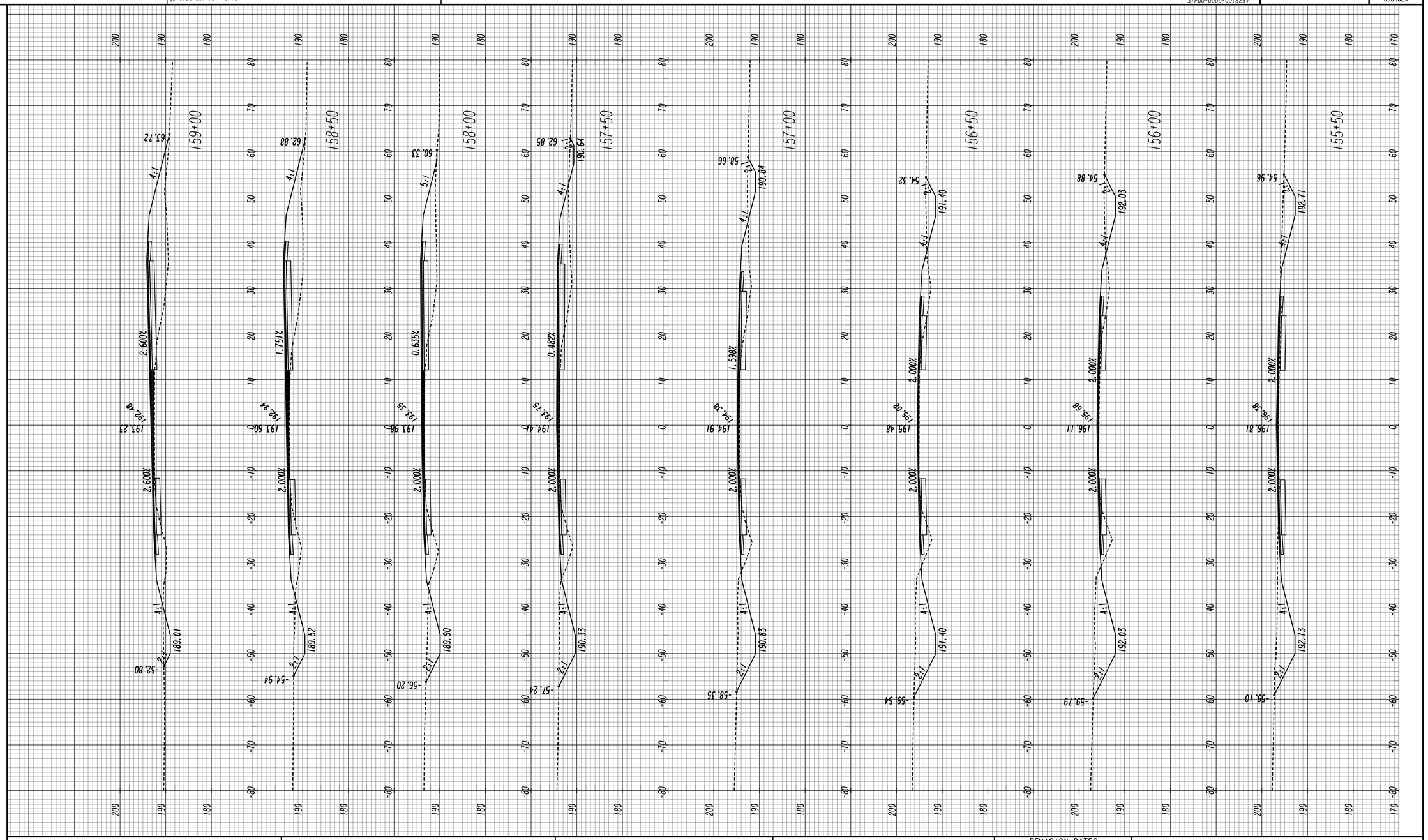

DISTRICT 5

HORIZONTAL: 1" = 10'
VERTICAL: 1" = 10'

REVISION DATES

CROSS SECTIONS

SR 26/US 80
BULLOCH COUNTY

CHECKED:		DATE:	
BACKCHECKED:		DATE:	
CORRECTED:		DATE:	
VERIFIED:		DATE:	

DRAWING No.
23-0033

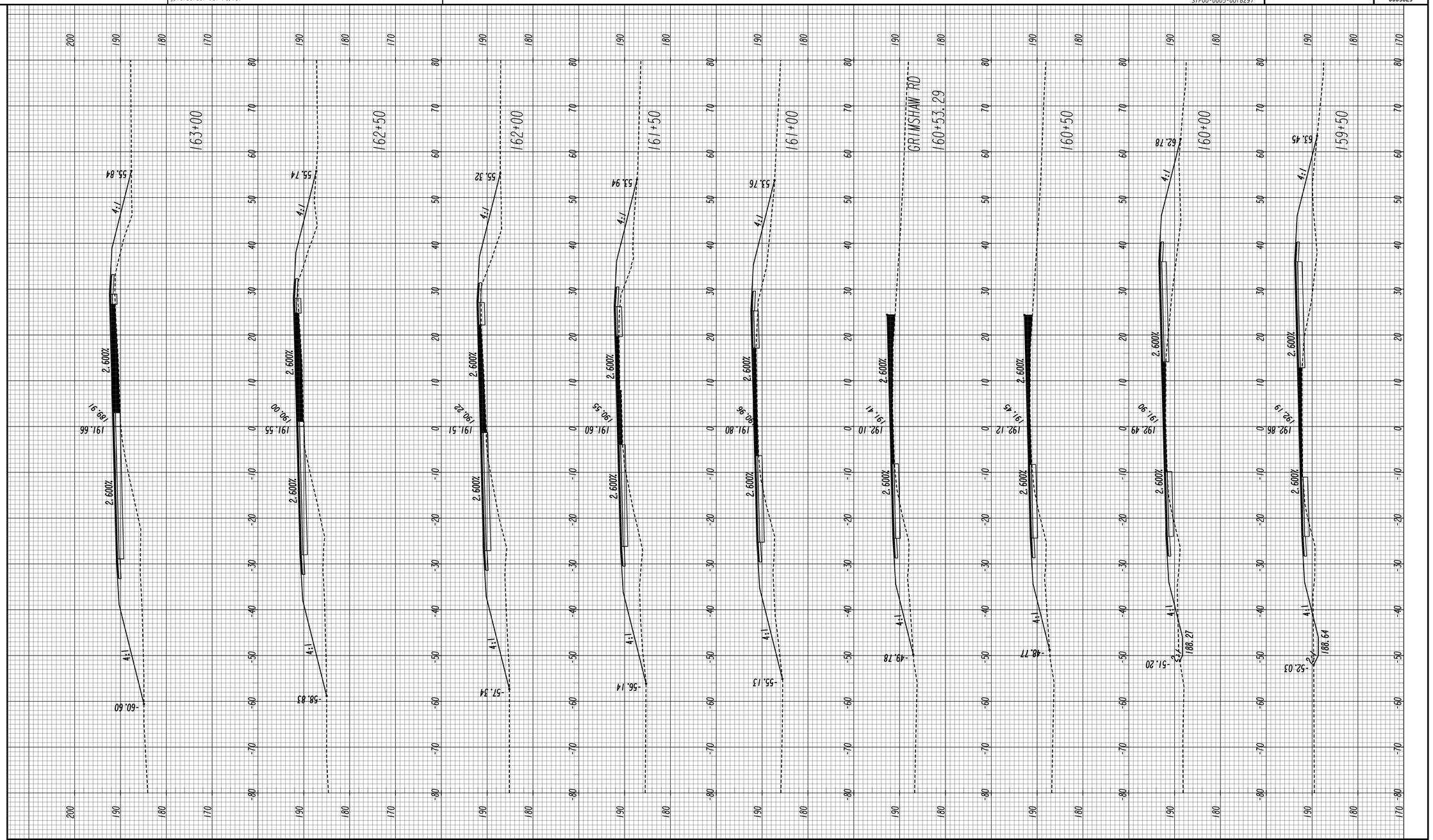

GDOT

DISTRICT 5

HORIZONTAL: 1" = 10'
VERTICAL: 1" = 10'

REVISION DATES

CROSS SECTIONS

SR 26/US 80
BULLOCH COUNTY

CHECKED:		DATE:	
BACKCHECKED:		DATE:	
CORRECTED:		DATE:	
VERIFIED:		DATE:	

DRAWING No.
23-0034

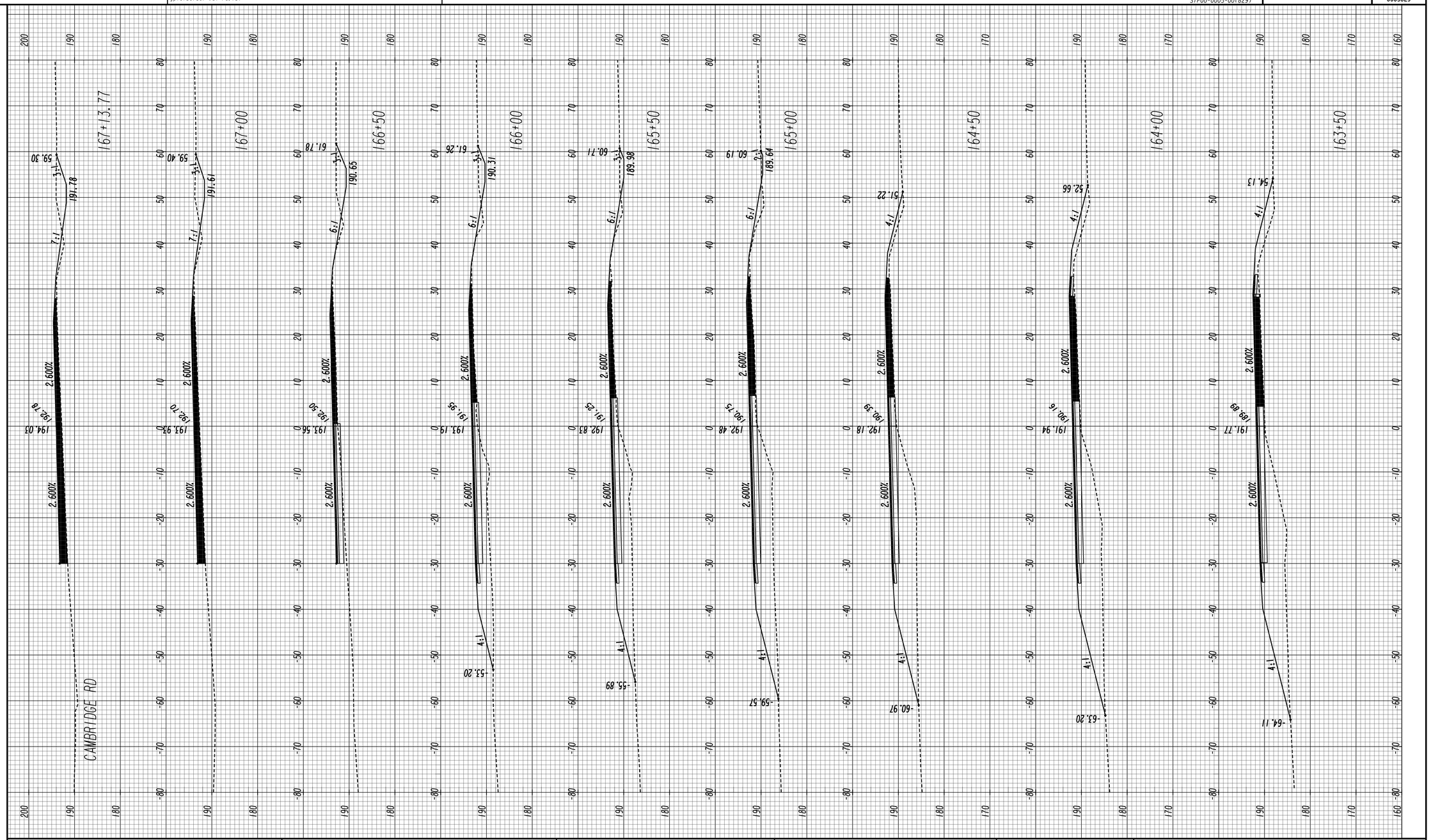

		DISTRICT 5	HORIZONTAL: 1" = 10' VERTICAL: 1" = 10'	REVISION DATES

CROSS SECTIONS

SR 26/US 80
BULLOCH COUNTY

CHECKED:		DATE:	
BACKCHECKED:		DATE:	
CORRECTED:		DATE:	
VERIFIED:		DATE:	

DRAWING No. 23-0035

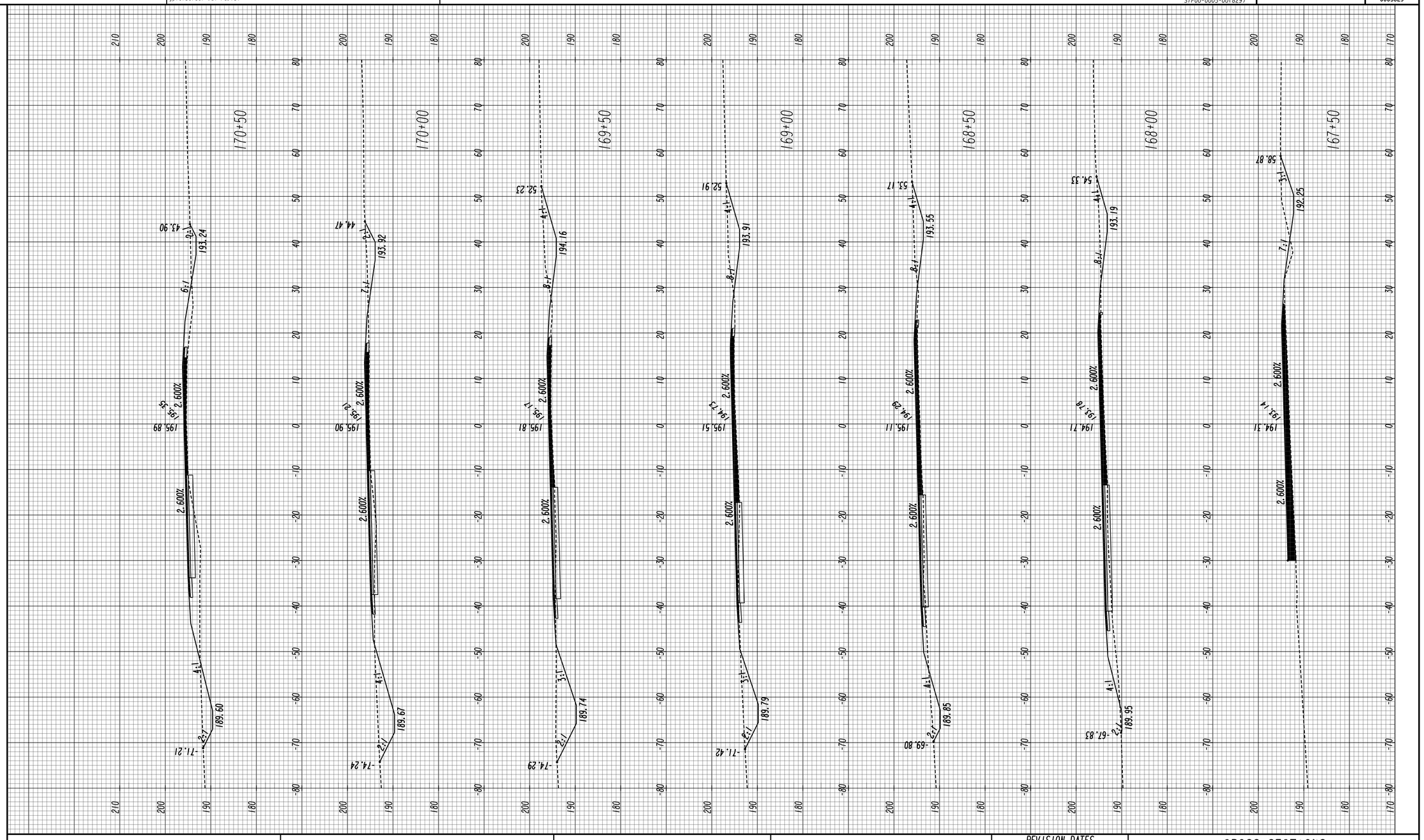

DISTRICT 5

HORIZONTAL: 1" = 10'
VERTICAL: 1" = 10'

REVISION DATES

CROSS SECTIONS

SR 26/US 80
BULLOCH COUNTY

CHECKED:		DATE:	
BACKCHECKED:		DATE:	
CORRECTED:		DATE:	
VERIFIED:		DATE:	

DRAWING No. 23-0036

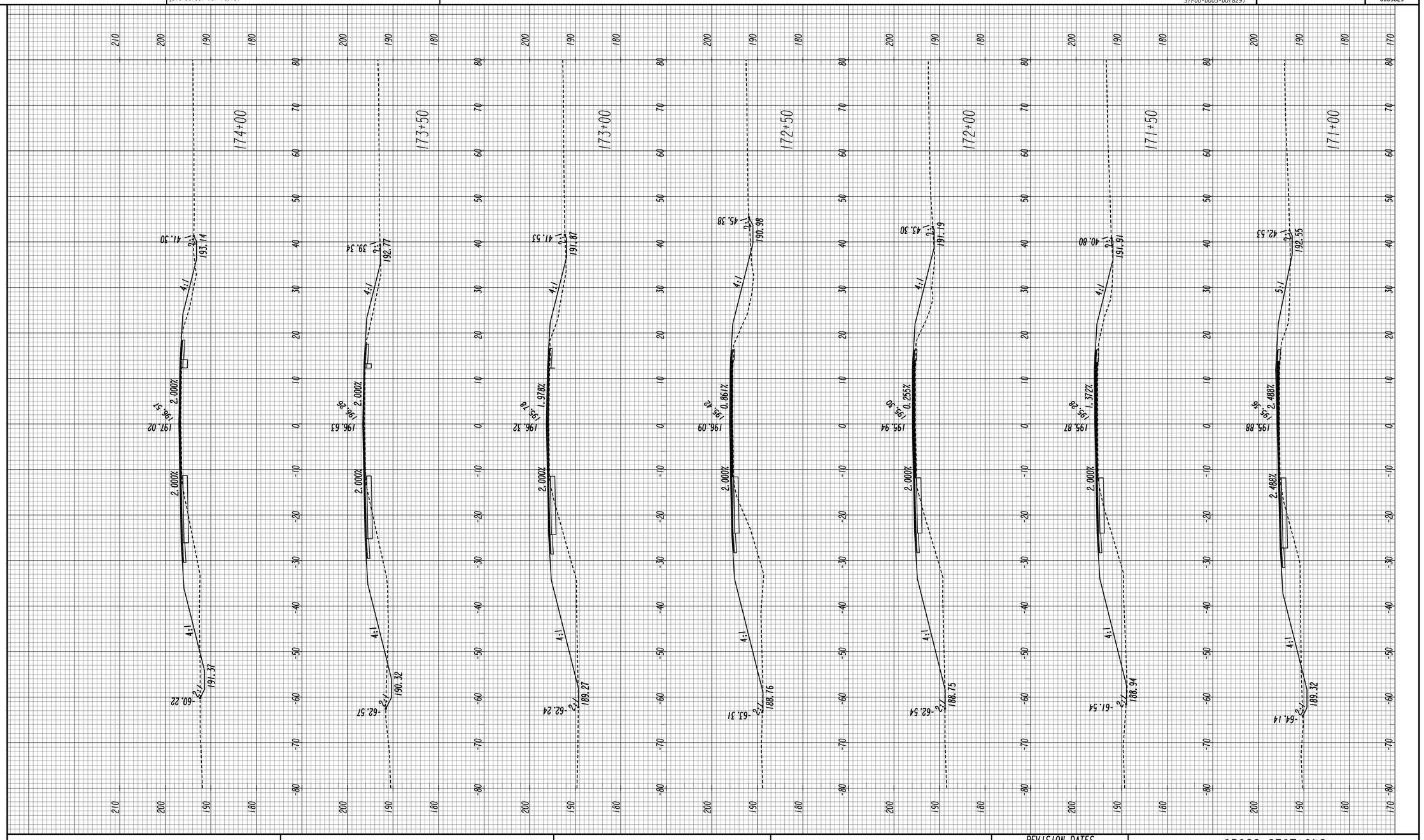

DISTRICT 5

HORIZONTAL: 1" = 10'
VERTICAL: 1" = 10'

REVISION DATES

CROSS SECTIONS

SR 26/US 80
BULLOCH COUNTY

CHECKED:		DATE:	
BACKCHECKED:		DATE:	
CORRECTED:		DATE:	
VERIFIED:		DATE:	

DRAWING No.
23-0037

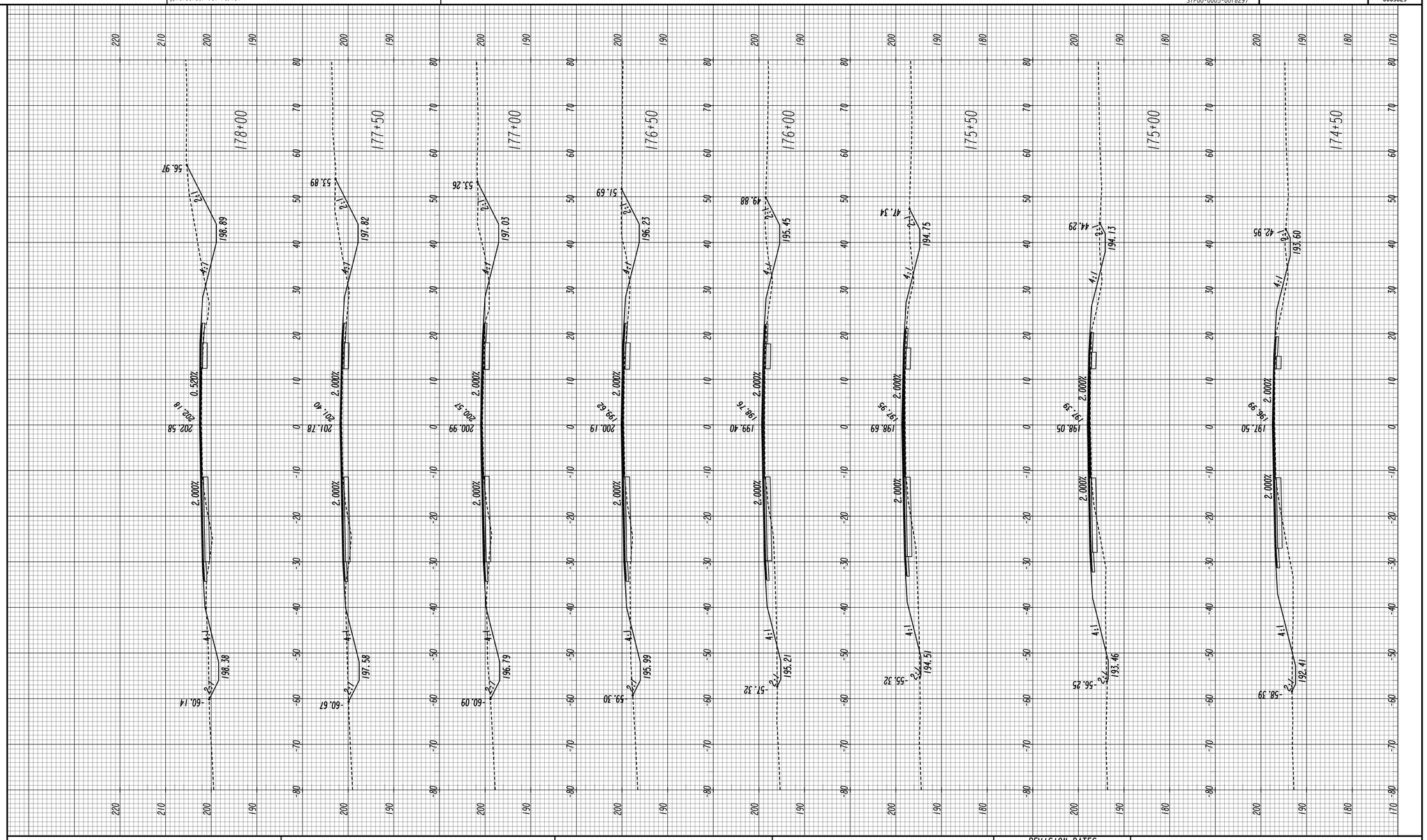

GDOT

DISTRICT 5

HORIZONTAL: 1" = 10'
VERTICAL: 1" = 10'

REVISION DATES

CROSS SECTIONS

SR 26/US 80
BULLOCH COUNTY

CHECKED:		DATE:	
BACKCHECKED:		DATE:	
CORRECTED:		DATE:	
VERIFIED:		DATE:	

DRAWING No.
23-0038

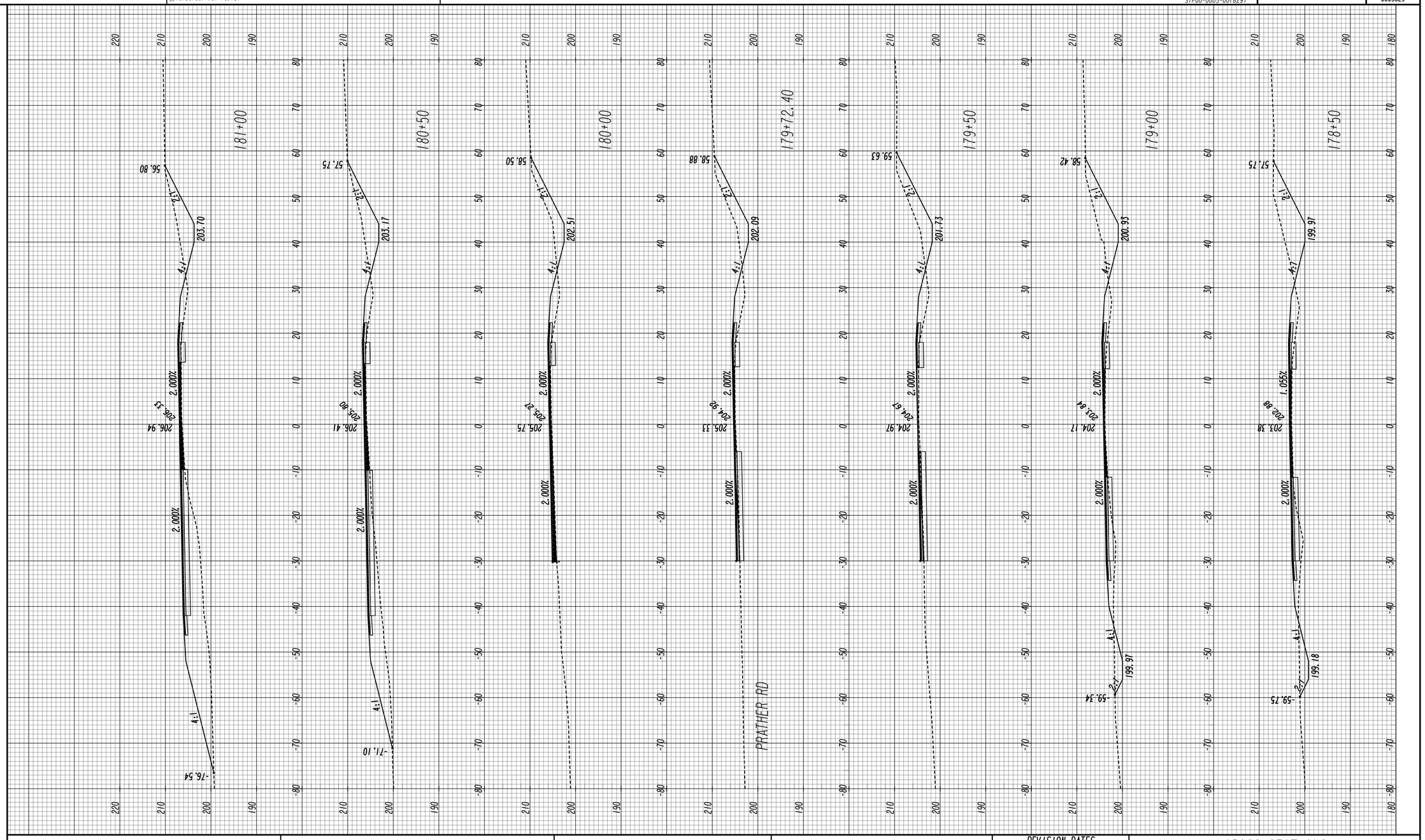

DISTRICT 5

HORIZONTAL: 1" = 10'
VERTICAL: 1" = 10'

REVISION DATES

CROSS SECTIONS

SR 26/US 80
BULLOCH COUNTY

CHECKED:		DATE:	
BACKCHECKED:		DATE:	
CORRECTED:		DATE:	
VERIFIED:		DATE:	

DRAWING No.
23-0039

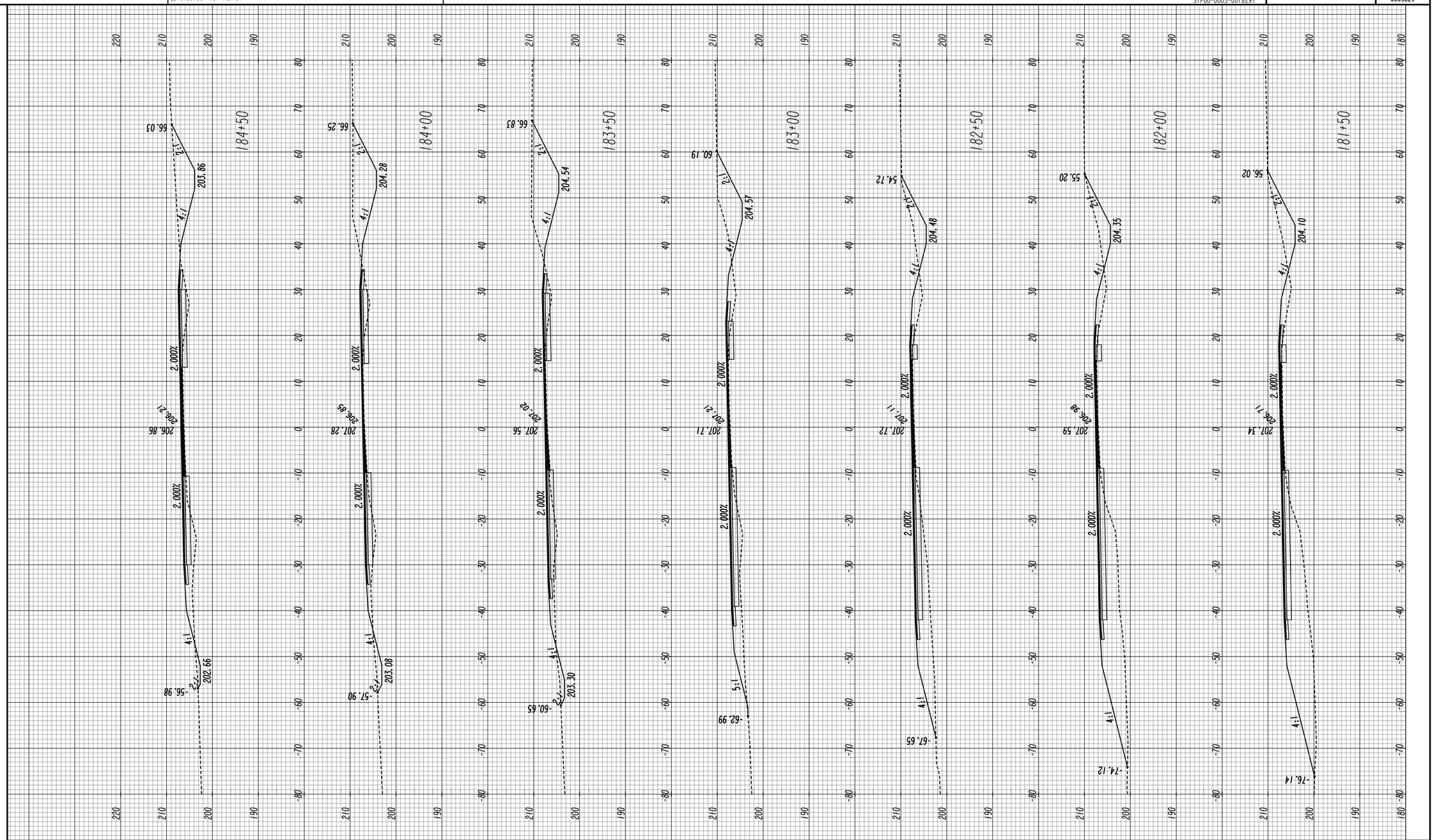

DISTRICT 5

HORIZONTAL: 1" = 10'
VERTICAL: 1" = 10'

REVISION DATES

CROSS SECTIONS

SR 26/US 80
BULLOCH COUNTY

CHECKED:		DATE:	
BACKCHECKED:		DATE:	
CORRECTED:		DATE:	
VERIFIED:		DATE:	

DRAWING No.
23-0040

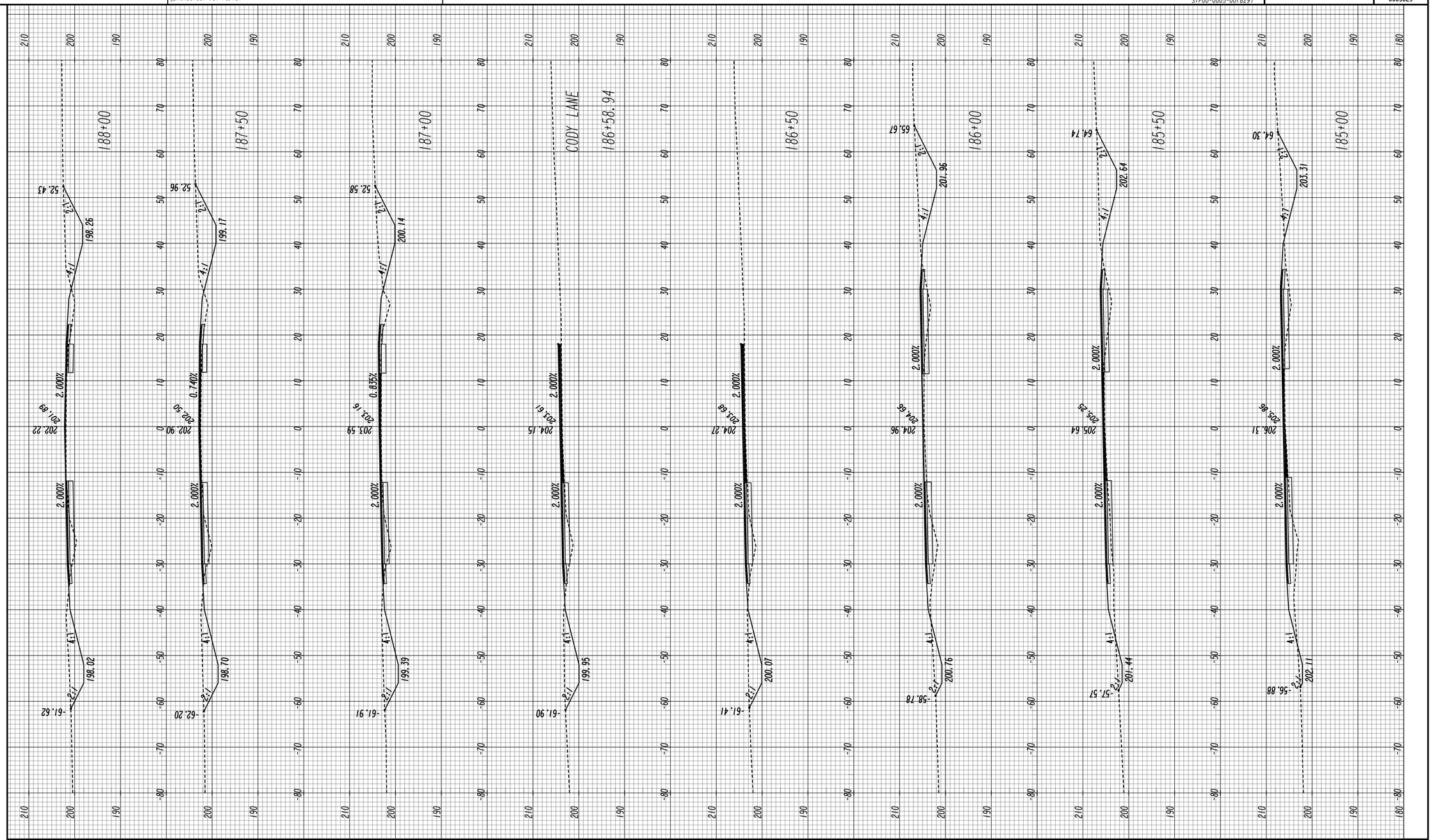

DISTRICT 5

HORIZONTAL: 1" = 10'
VERTICAL: 1" = 10'

REVISION DATES

CROSS SECTIONS

DISTRICT 5 ROAD DESIGN

BULLOCH COUNTY

CHECKED:		DATE:	
BACKCHECKED:		DATE:	
CORRECTED:		DATE:	
VERIFIED:		DATE:	

DRAWING No.
23-0041

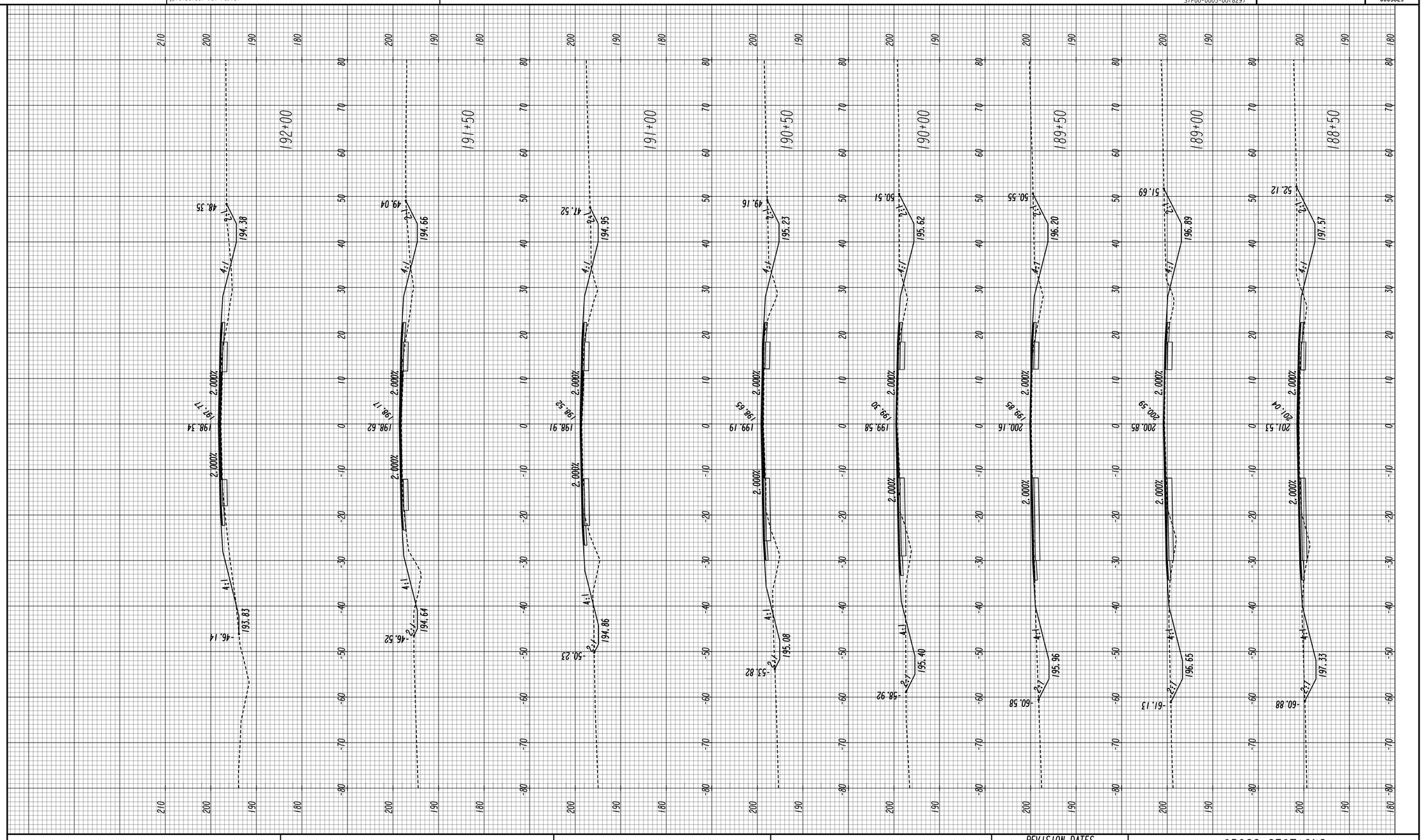

GDOT

DISTRICT 5

HORIZONTAL: 1" = 10'
VERTICAL: 1" = 10'

REVISION DATES

CROSS SECTIONS

SR 26/US 80
BULLOCH COUNTY

CHECKED:		DATE:	
BACKCHECKED:		DATE:	
CORRECTED:		DATE:	
VERIFIED:		DATE:	

DRAWING No.
23-0042

5/17/2016 8:14:31 AM GPLOT-V8 0005829_23-0001.dgn
ttootle gplotborder-V8I-PO.tbl

STP00-0005-00(829)

P.I. No. 0005829

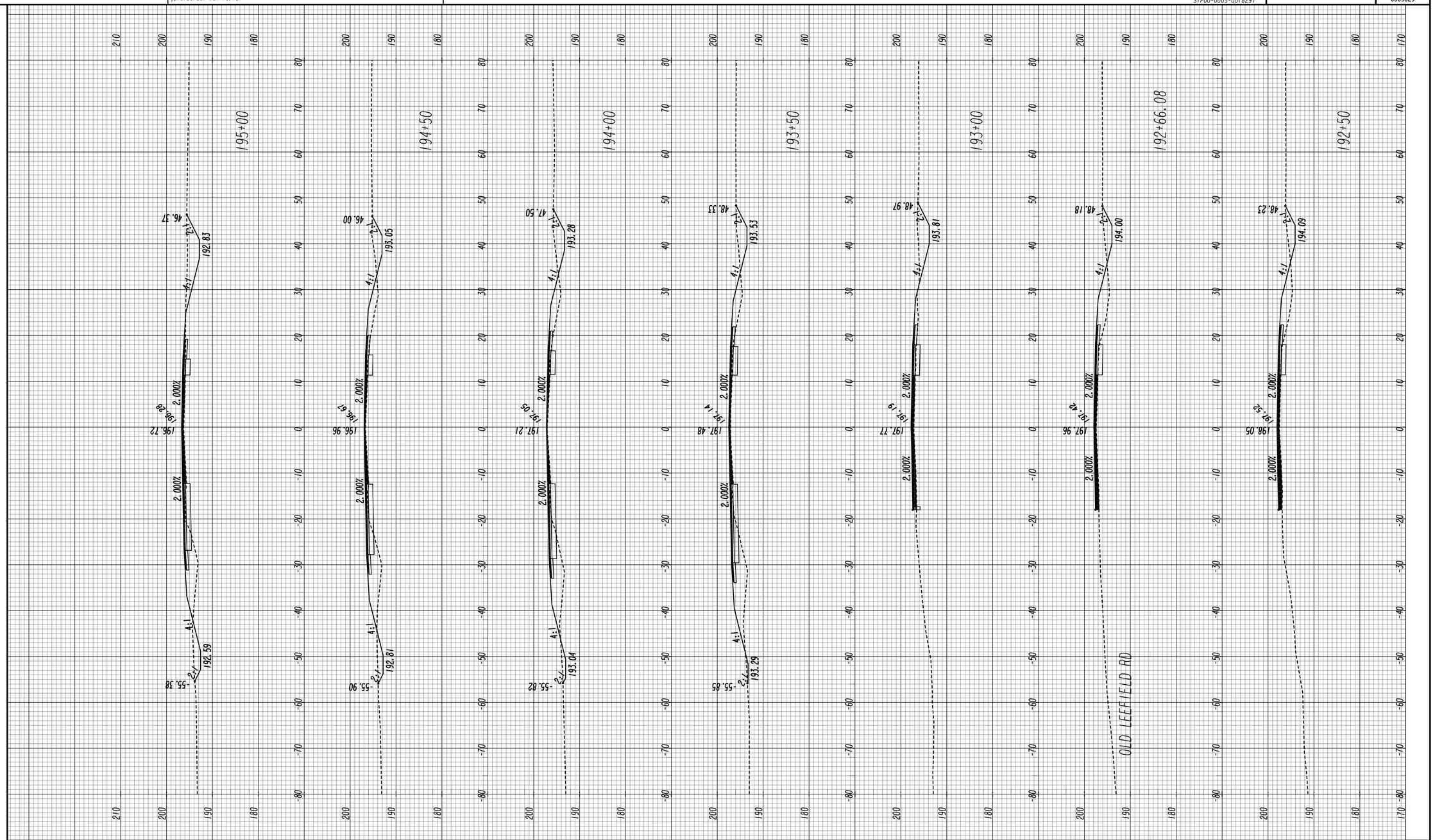

GDOT

DISTRICT 5

HORIZONTAL: 1" = 10'
VERTICAL: 1" = 10'

REVISION DATES

CROSS SECTIONS

SR 26/US 80
BULLOCH COUNTY

CHECKED:		DATE:	
BACKCHECKED:		DATE:	
CORRECTED:		DATE:	
VERIFIED:		DATE:	

DRAWING No.
23-0043

09/17/2015 SUXEN

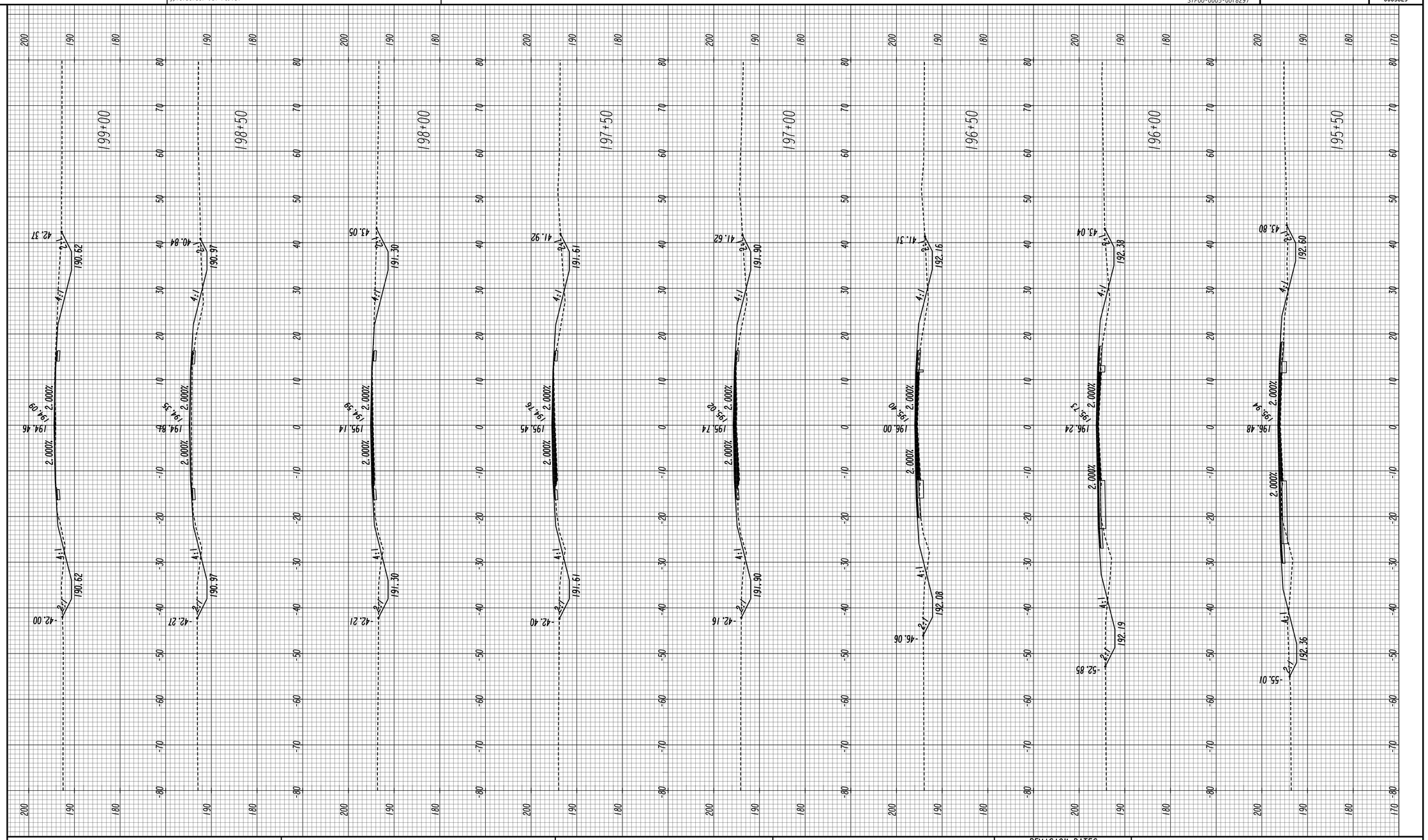

DISTRICT 5

HORIZONTAL: 1" = 10'
VERTICAL: 1" = 10'

REVISION DATES

CROSS SECTIONS

SR 26/US 80
BULLOCH COUNTY

CHECKED:		DATE:	
BACKCHECKED:		DATE:	
CORRECTED:		DATE:	
VERIFIED:		DATE:	

DRAWING No.
23-0044



DISTRICT 5

HORIZONTAL: 1" = 10'
VERTICAL: 1" = 10'

REVISION DATES

CROSS SECTIONS

DISTRICT 5 ROAD DESIGN

SR 26/US 80
BULLOCH COUNTY

CHECKED:		DATE:	
BACKCHECKED:		DATE:	
CORRECTED:		DATE:	
VERIFIED:		DATE:	

DRAWING No.
23-0045

5/17/2016 8:18:34 AM GPLOT-V8 0005829_23-0002.dgn

ttootle gplotborder-V8I-PO.tbl

P. I. No. 0005829

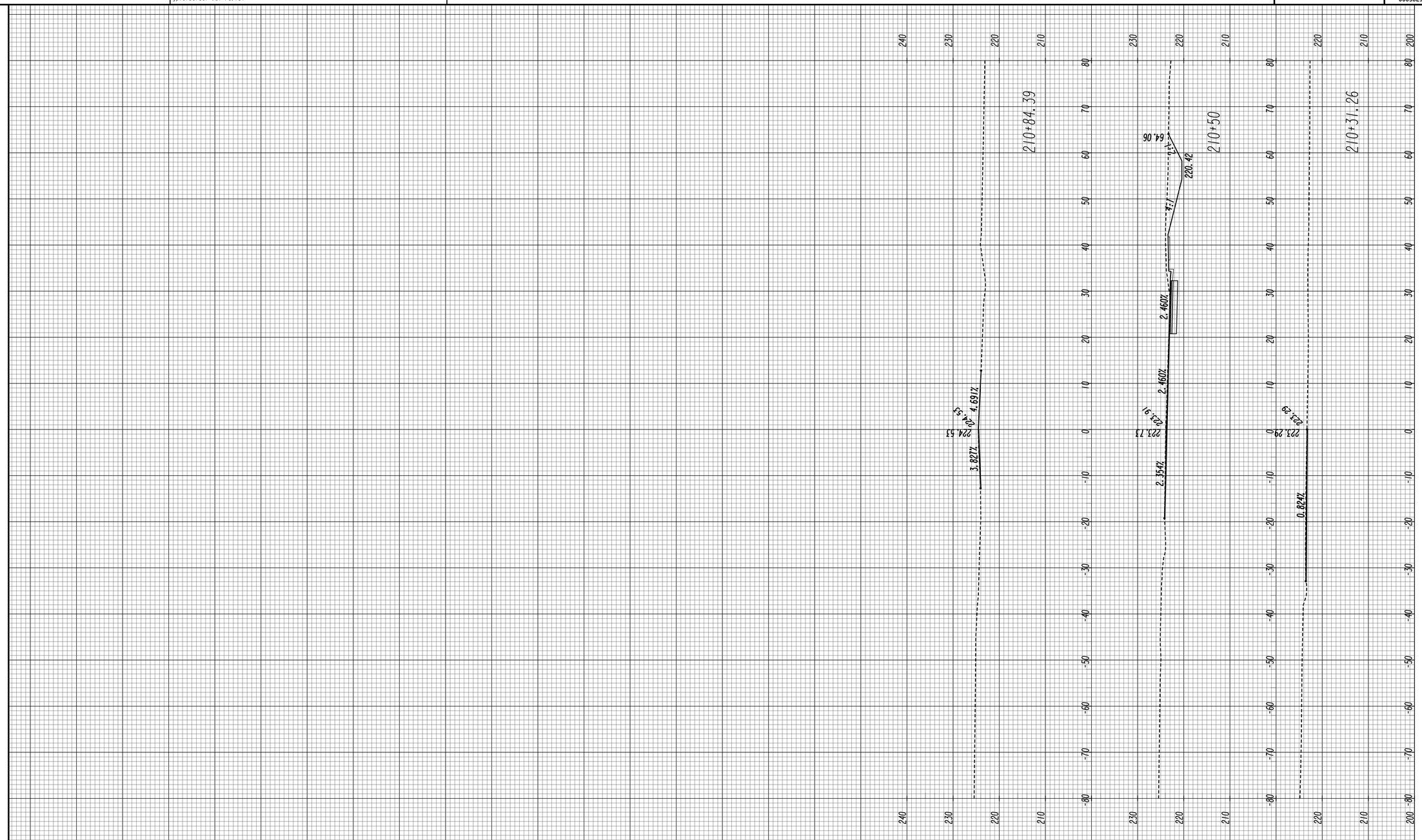

DISTRICT 5

HORIZONTAL: 1" = 10'
VERTICAL: 1" = 10'

REVISION DATES

CROSS SECTIONS

AMANDA ROAD

CHECKED:		DATE:	
BACKCHECKED:		DATE:	
CORRECTED:		DATE:	
VERIFIED:		DATE:	

DRAWING No. 23-0046

09/17/2015 SUXEN

5/17/2016 8:18:34 AM GPLOT-V8 0005829_23-0003.dgn

ttootle gplotborder-V8I-PO.tbl

P. I. No. 0005829

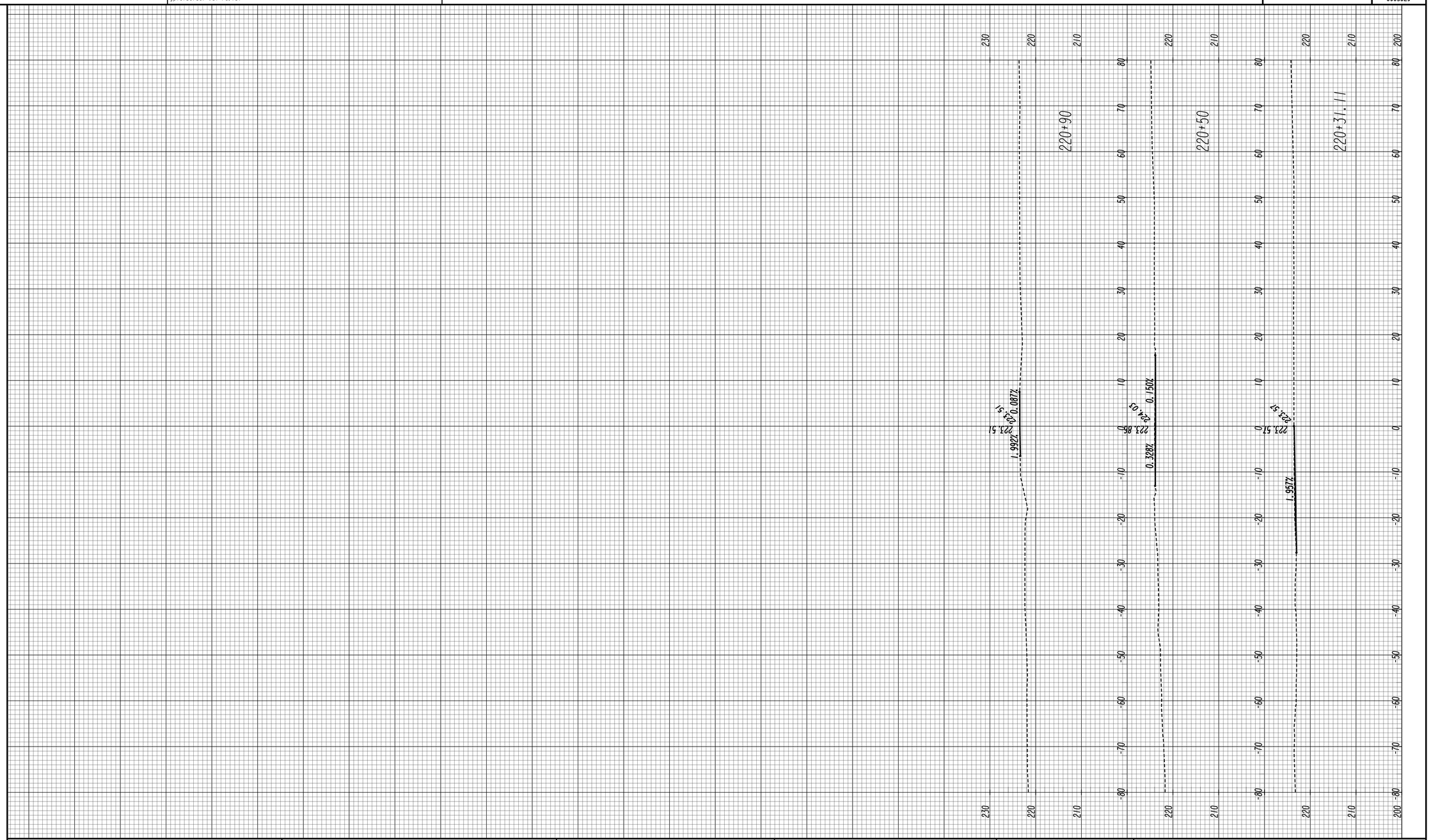

GDOT

DISTRICT 5

HORIZONTAL: 1" = 10'
VERTICAL: 1" = 10'

REVISION DATES

CROSS SECTIONS

STILES STREET

CHECKED:		DATE:	
BACKCHECKED:		DATE:	
CORRECTED:		DATE:	
VERIFIED:		DATE:	

DRAWING No. 23-0047

09/17/2015 SUXEN

5/17/2016 8:18:35 AM GPLOT-V8 0005829_23-0004.dgn
ttootle gplotborder-V8I-PO.tbl

P. I. No. 0005829

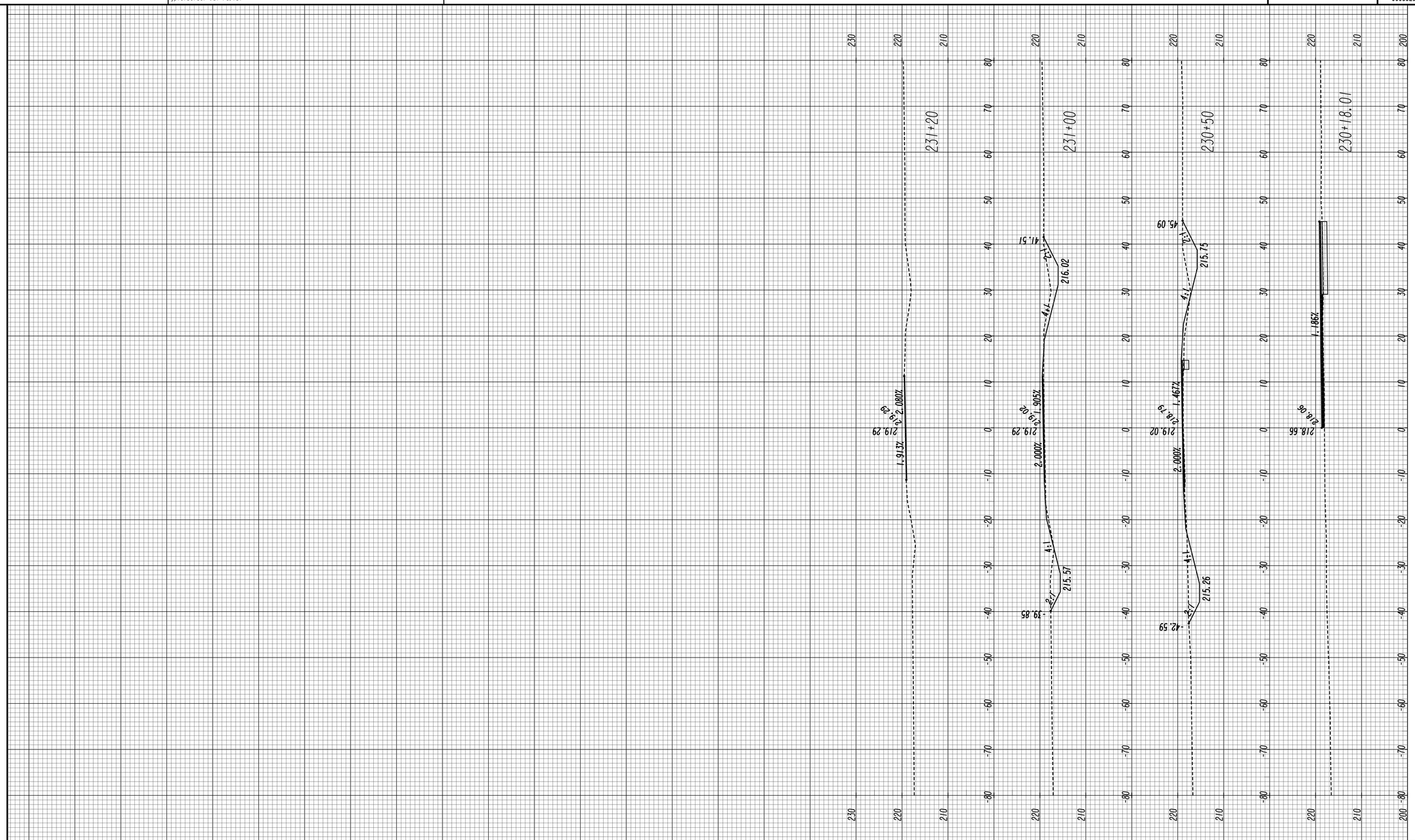

DISTRICT 5

HORIZONTAL: 1" = 10'
VERTICAL: 1" = 10'

REVISION DATES

CROSS SECTIONS

YOUNGBLOOD ROAD

CHECKED:		DATE:	
BACKCHECKED:		DATE:	
CORRECTED:		DATE:	
VERIFIED:		DATE:	

DRAWING No. 23-0048

09/17/2015 SUXEN

5/17/2016 8:18:35 AM GPLOT-V8 0005829_23-0005.dgn
ttootle gplotborder-V8I-PO.tbl

P.I. No. 0005829

DISTRICT 5

HORIZONTAL: 1" = 10'
VERTICAL: 1" = 10'

REVISION DATES

CROSS SECTIONS

HAGIN ROAD

CHECKED:		DATE:	
BACKCHECKED:		DATE:	
CORRECTED:		DATE:	
VERIFIED:		DATE:	

DRAWING No. 23-0049

09/17/2015 SUXEN

5/17/2016 8:18:36 AM GPLOT-V8 0005829_23-0006.dgn

ttootle gplotborder-V8I-PO.tbl

P. I. No. 0005829

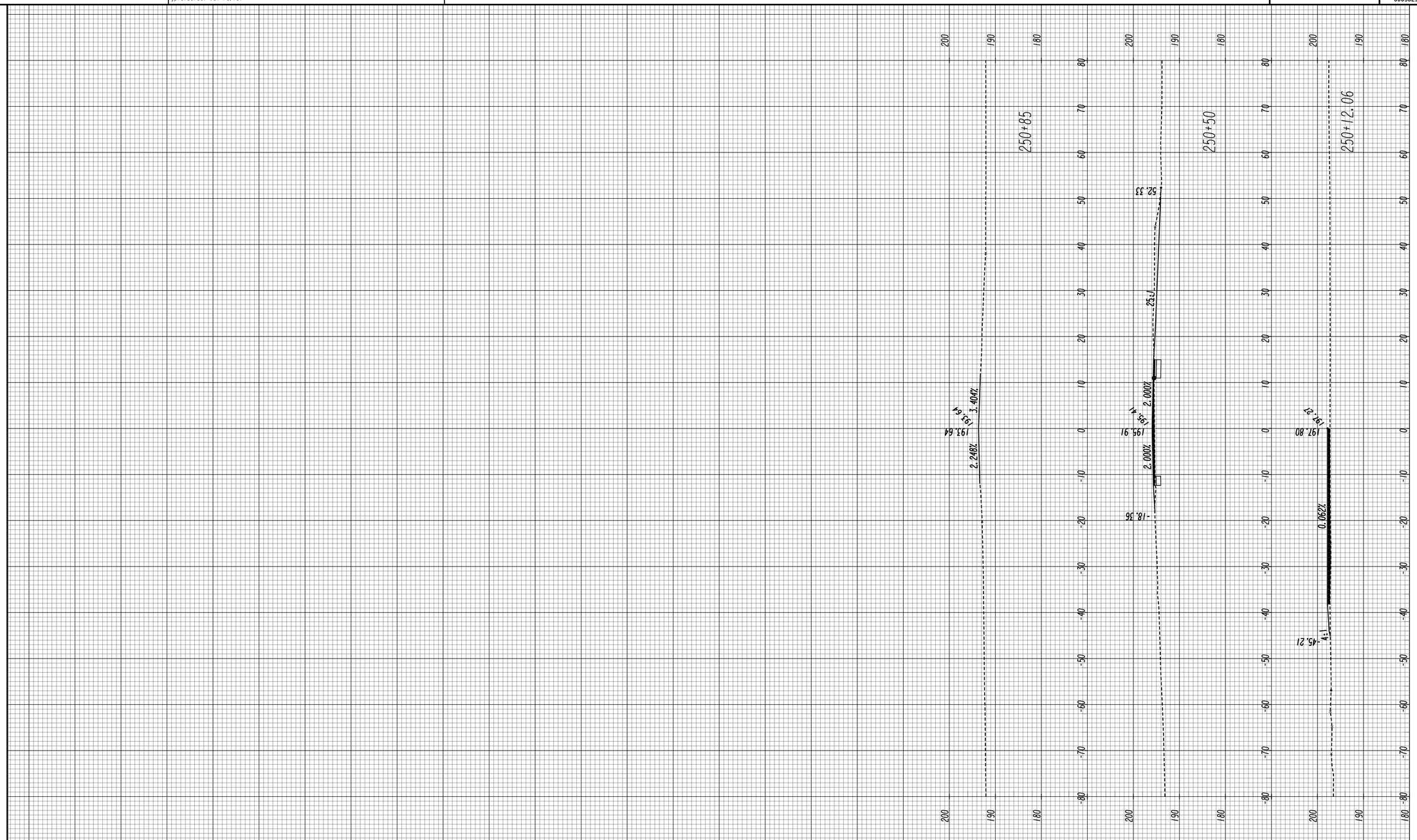

DISTRICT 5

HORIZONTAL: 1" = 10'
VERTICAL: 1" = 10'

REVISION DATES

CROSS SECTIONS

ENGLISH OAKS BLVD

CHECKED:		DATE:	
BACKCHECKED:		DATE:	
CORRECTED:		DATE:	
VERIFIED:		DATE:	

DRAWING No. 23-0050

09/17/2015 SUKEN

5/17/2016 8:18:36 AM GPLOT-V8 0005829_23-0007.dgn

ttootle gplotborder-V8I-PO.tbl

P. I. No. 0005829

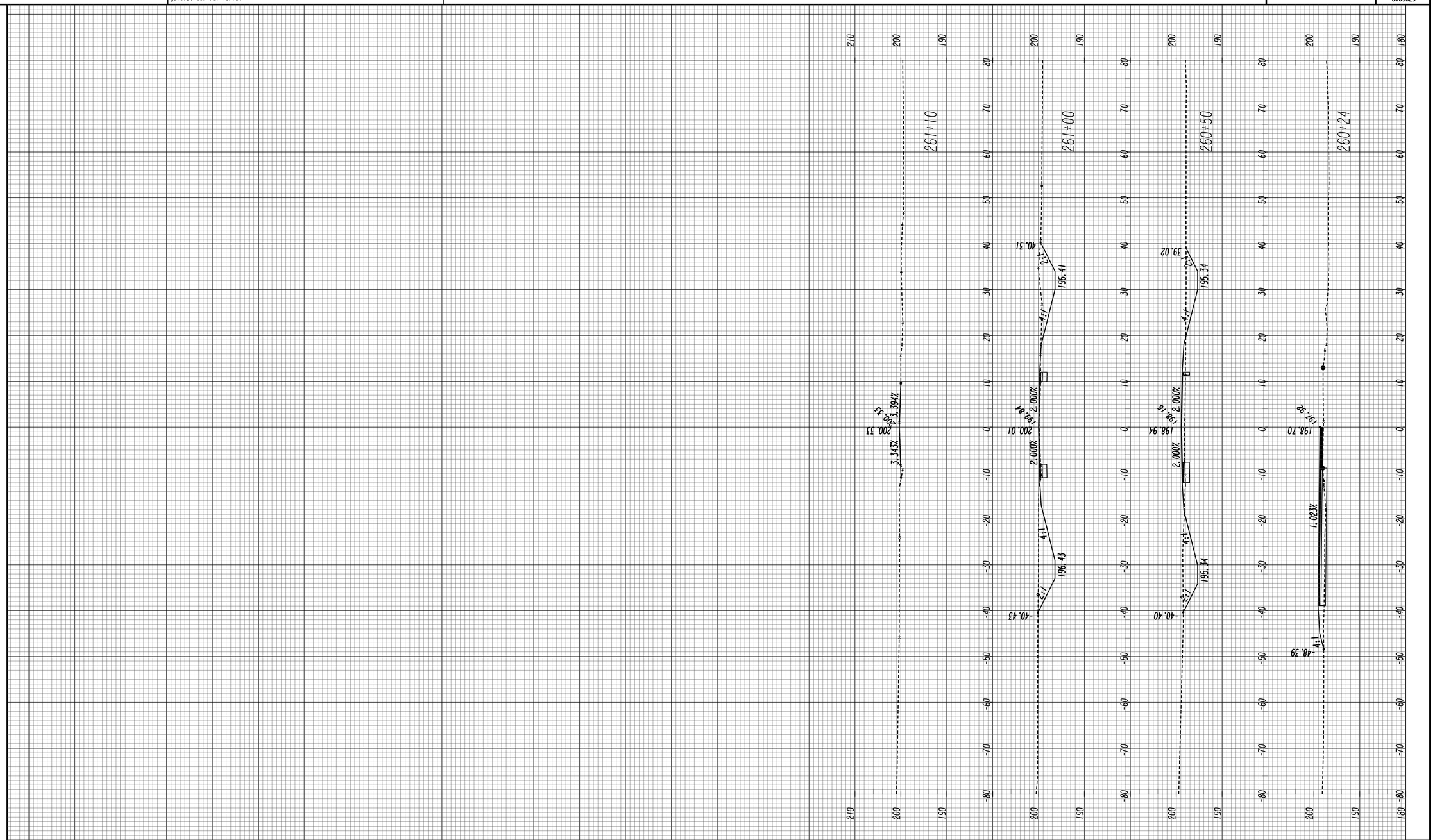

DISTRICT 5

HORIZONTAL: 1" = 10'
VERTICAL: 1" = 10'

REVISION DATES

CROSS SECTIONS

PLANTATION DR

CHECKED:		DATE:	
BACKCHECKED:		DATE:	
CORRECTED:		DATE:	
VERIFIED:		DATE:	

DRAWING No. 23-0051

09/17/2015 SUXEN

5/17/2016 8:18:36 AM GPLOT-V8 0005829_23-0008.dgn
ttootle gplotborder-V8I-PO.tbl

P.I. No. 0005829

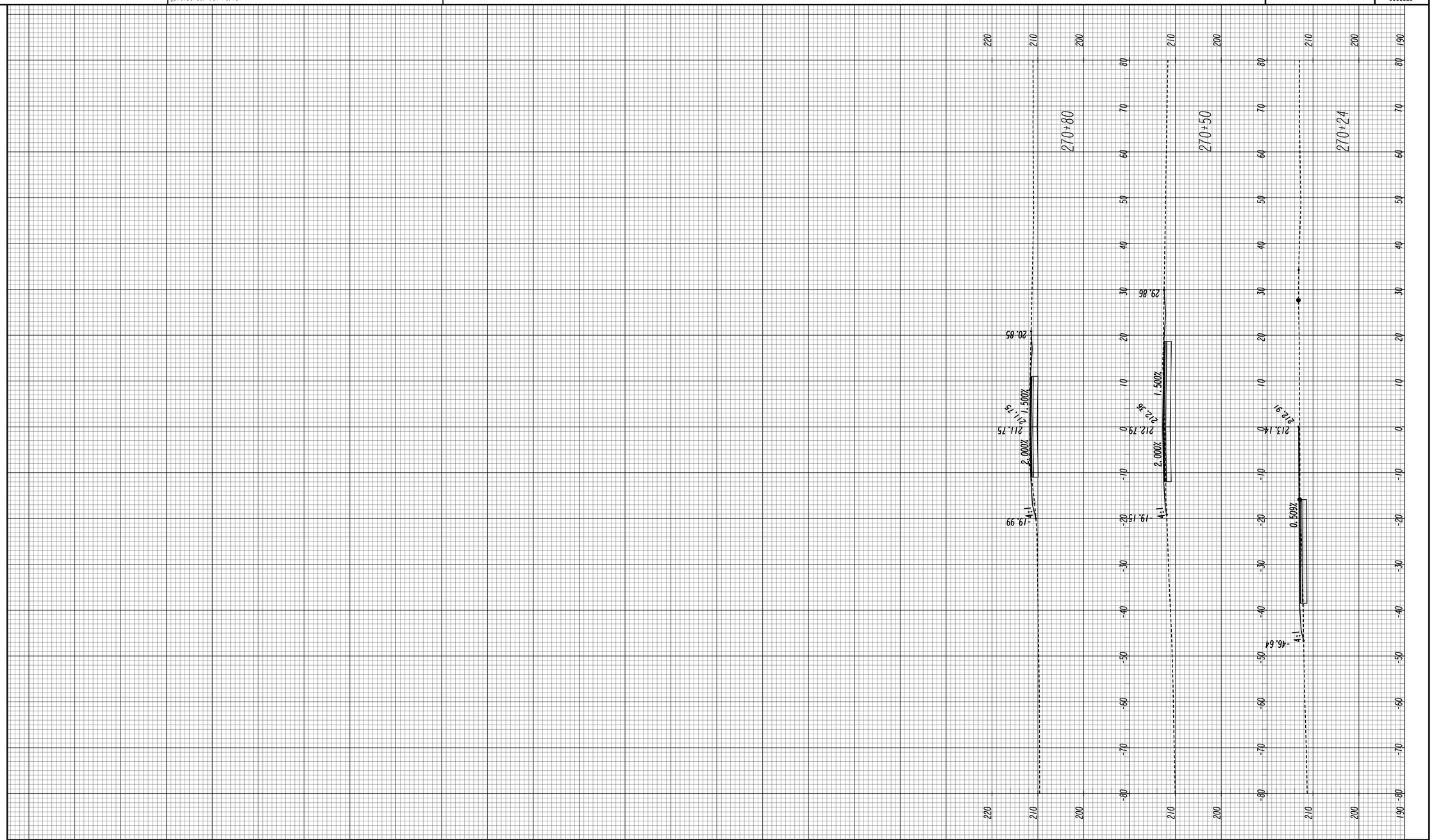

DISTRICT 5

HORIZONTAL: 1" = 10'
VERTICAL: 1" = 10'

REVISION DATES

CROSS SECTIONS

BUD LEE LN

CHECKED:		DATE:	
BACKCHECKED:		DATE:	
CORRECTED:		DATE:	
VERIFIED:		DATE:	

DRAWING No.
23-0052

09/17/2015 SUXEN

5/17/2016 8:18:37 AM GPLOT-V8 0005829_23-0009.dgn

ttootle gplotborder-V8I-PO.tbl

P.I. No. 0005829

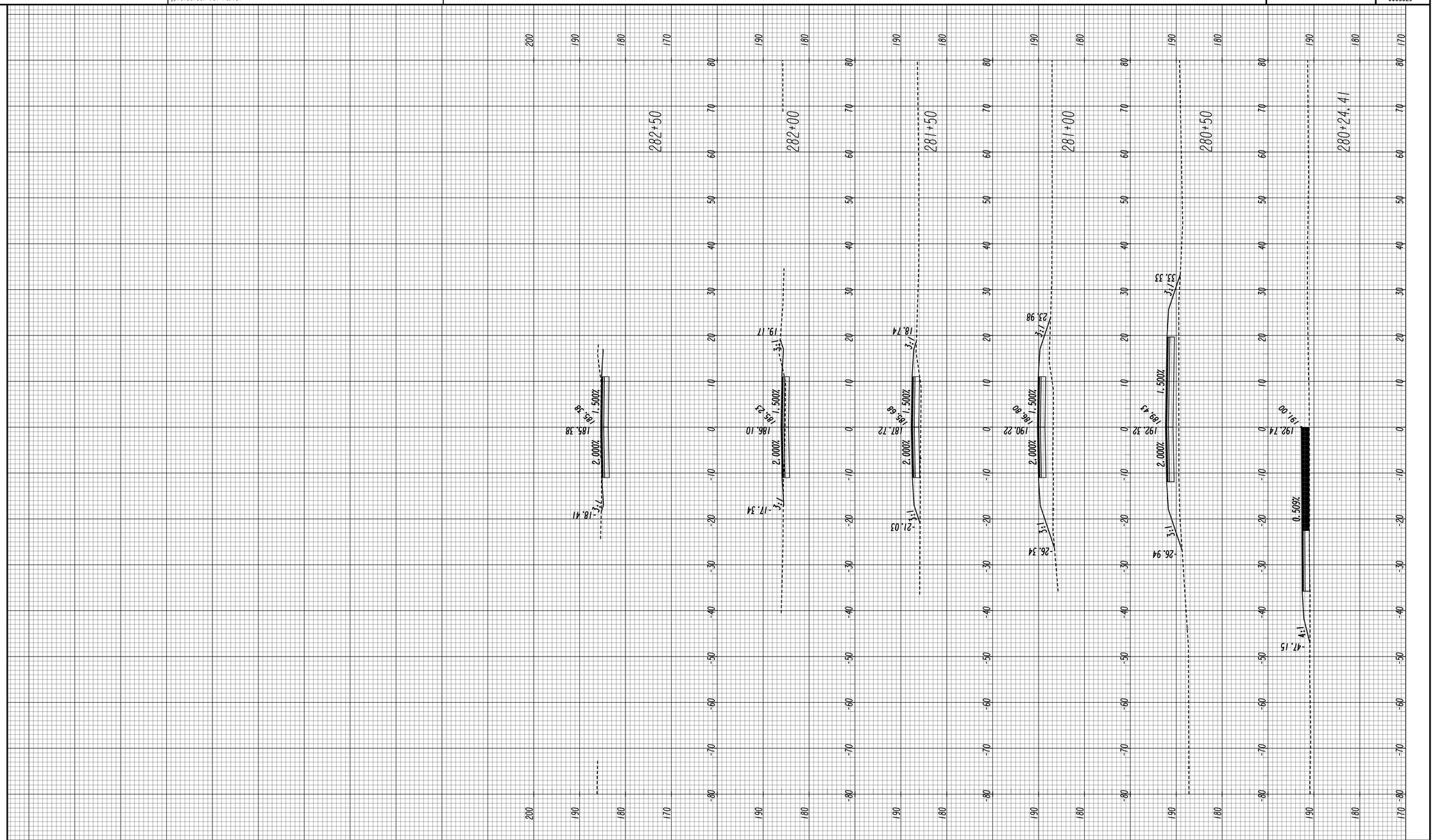

GDOT

DISTRICT 5

HORIZONTAL: 1" = 10'
VERTICAL: 1" = 10'

REVISION DATES

CROSS SECTIONS

GRIMSHAW ROAD

CHECKED:		DATE:	
BACKCHECKED:		DATE:	
CORRECTED:		DATE:	
VERIFIED:		DATE:	

DRAWING No.
23-0053

09/17/2015 SUXEN

5/17/2016 8:18:37 AM GPLOT-V8 0005829_23-0010.dgn

ttootle gplotborder-V8I-PO.tbl

P.I. No. 0005829

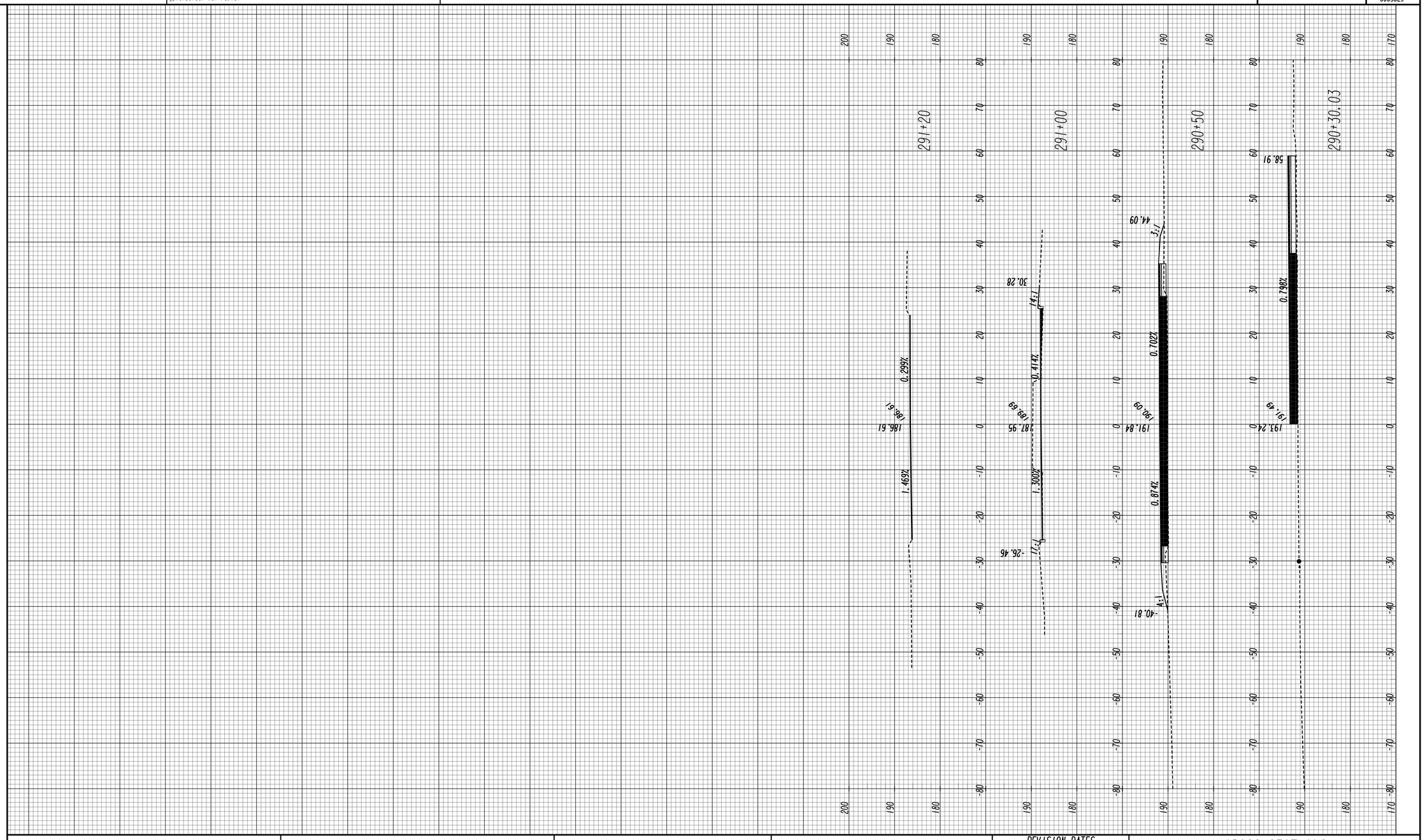

GDOT

DISTRICT 5

HORIZONTAL: 1" = 10'
VERTICAL: 1" = 10'

REVISION DATES

CROSS SECTIONS

CAMBRIDGE ROAD

CHECKED:		DATE:	
BACKCHECKED:		DATE:	
CORRECTED:		DATE:	
VERIFIED:		DATE:	

DRAWING No.

23-0054

09/17/2015 SUXEN

5/17/2016 8:18:37 AM GPLOT-V8 0005829_23-0011.dgn

ttootle gplotborder-V8I-PO.tbl

P. I. No. 0005829

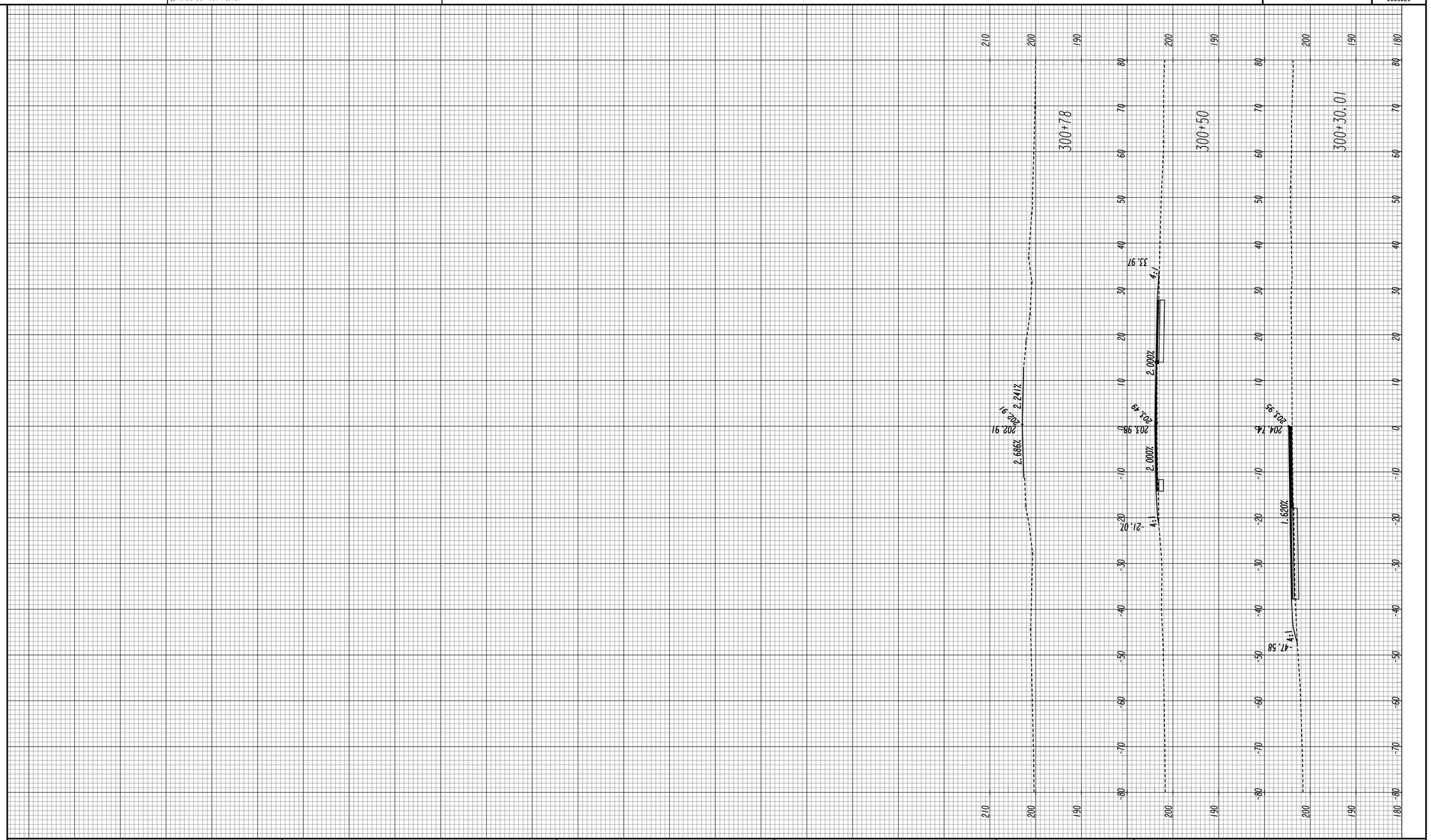

DISTRICT 5

HORIZONTAL: 1" = 10'
VERTICAL: 1" = 10'

REVISION DATES

CROSS SECTIONS

PRATHER ROAD

CHECKED:		DATE:	
BACKCHECKED:		DATE:	
CORRECTED:		DATE:	
VERIFIED:		DATE:	

DRAWING No. 23-0055

09/17/2015 SUXEN

5/17/2016 8:18:38 AM GPLOT-V8 0005829_23-0012.dgn

ttootle gplotborder-V8I-PO.tbl

GDOT

P. I. No. 0005829

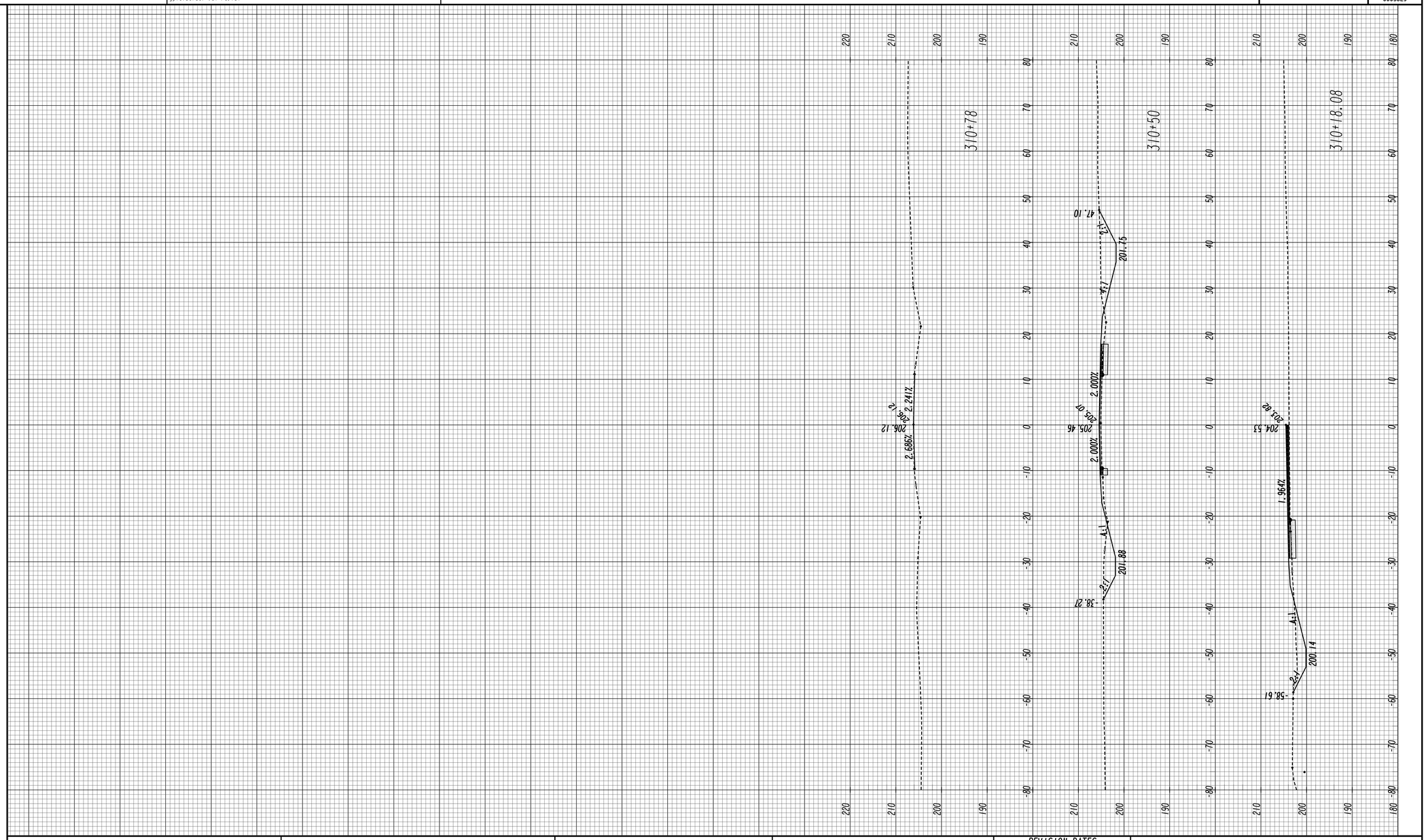

GDOT

DISTRICT 5

HORIZONTAL: 1" = 10'
VERTICAL: 1" = 10'

REVISION DATES

CROSS SECTIONS

CODY LN

CHECKED:		DATE:	
BACKCHECKED:		DATE:	
CORRECTED:		DATE:	
VERIFIED:		DATE:	

DRAWING No. 23-0056

09/17/2015 SUXEN

5/17/2016 8:18:34 AM GPLOT-V8 0005829_23-0013.dgn

ttootle gplotborder-V8I-PO.tbl

P.I. No. 0005829

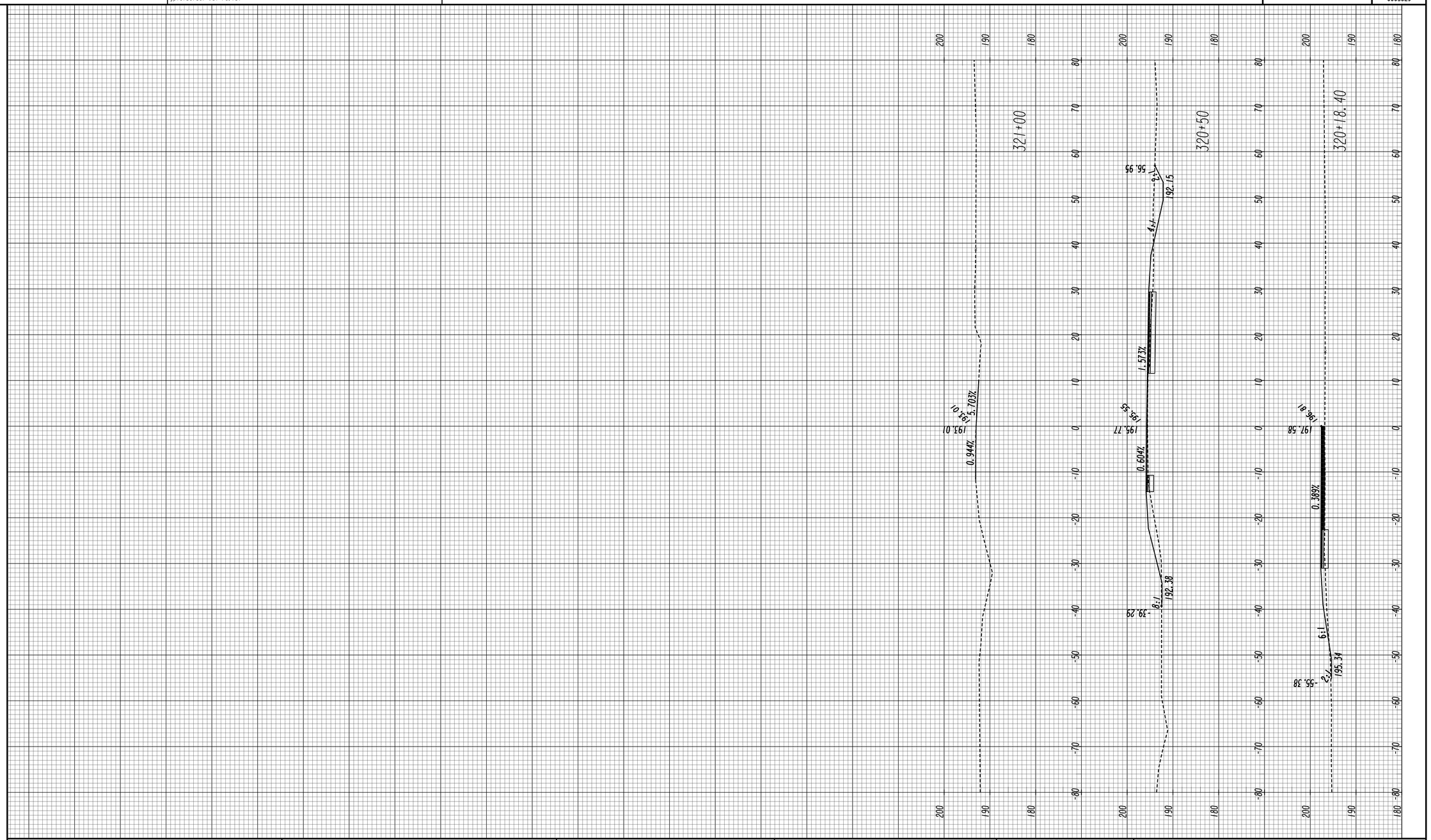

DISTRICT 5

HORIZONTAL: 1" = 10'
VERTICAL: 1" = 10'

REVISION DATES

CROSS SECTIONS

OLD LEEFIELD ROAD

CHECKED:		DATE:	
BACKCHECKED:		DATE:	
CORRECTED:		DATE:	
VERIFIED:		DATE:	

DRAWING No. 23-0057

09/17/2015 SUXEN