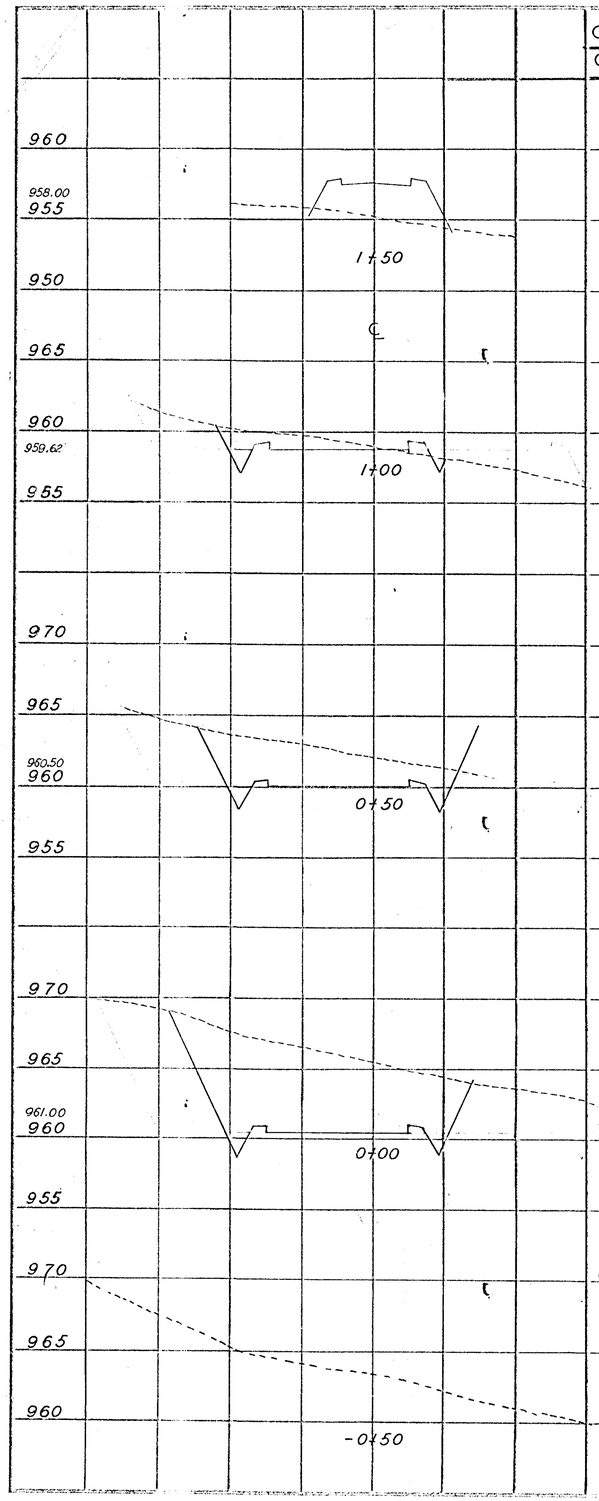

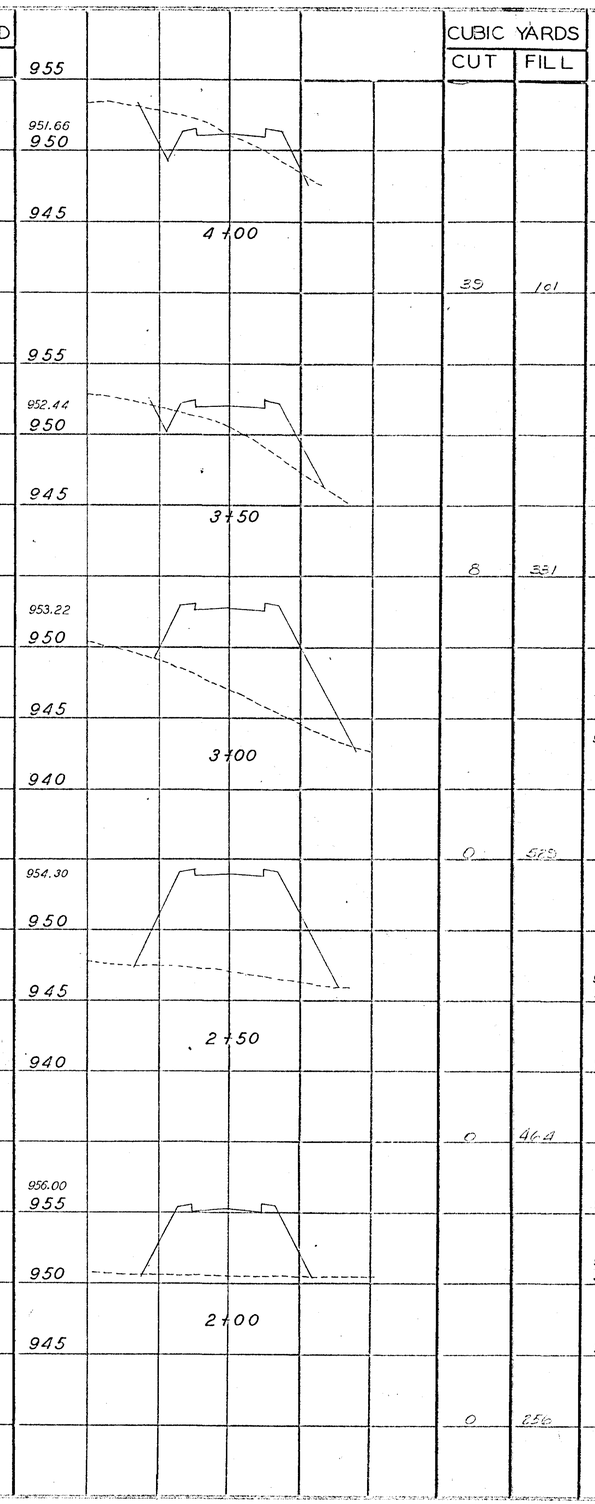

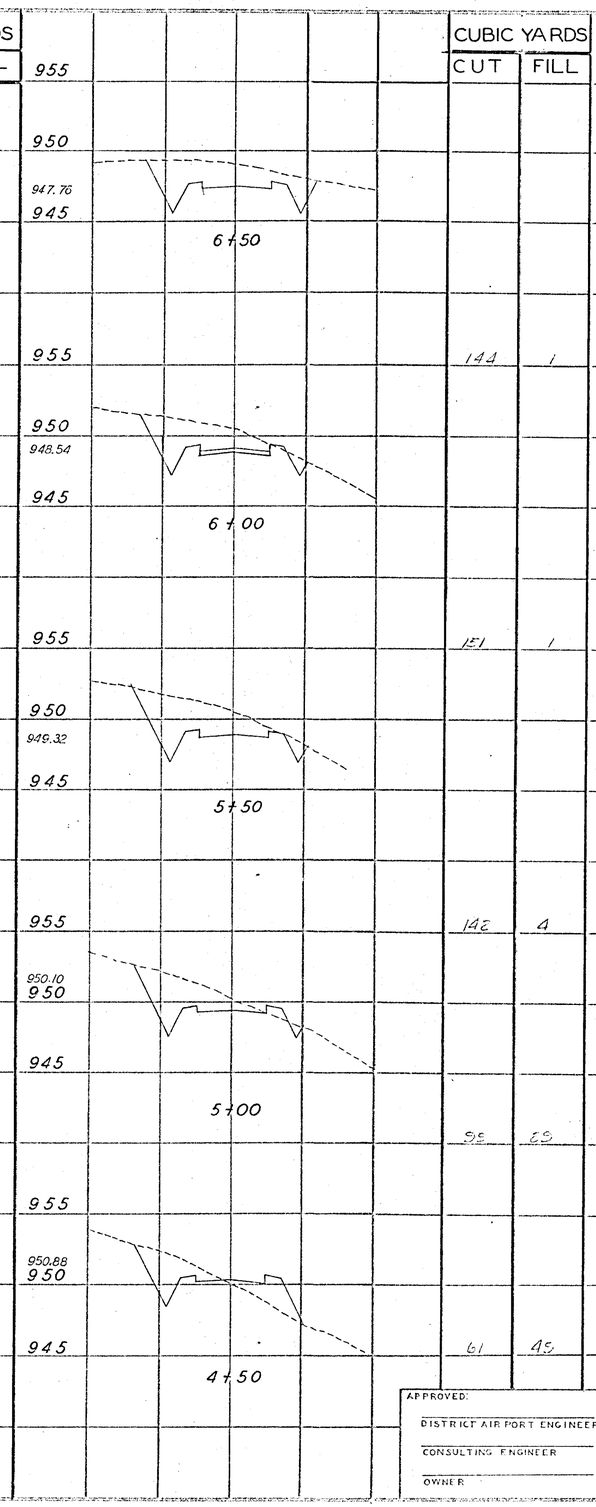

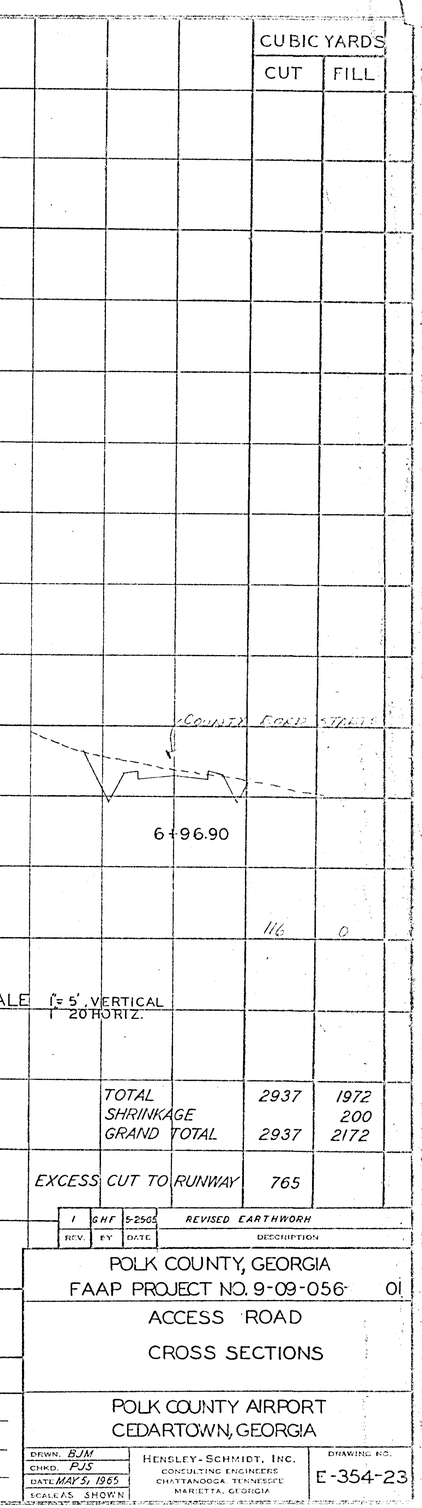

	CUBIC YARDS CUT	CUBIC YARDS FILL
1+50	97	138
1+00	406	65
0+50	992	4
0+00	688	
-0+50		
4+00	39	101
3+50	8	351
3+00	0	569
2+50	0	464
2+00	0	256
6+50	144	1
6+00	151	1
5+50	142	4
5+00	98	23
4+50	61	45
6+96.90	116	0
TOTAL	2937	1972
SHRINKAGE		200
GRAND TOTAL	2937	2172
EXCESS CUT TO RUNWAY	765	

SCALE 1" = 5' VERTICAL
1" = 20' HORIZ.

REV.	BY	DATE	DESCRIPTION
1	GHF	5-25-65	REVISED EARTHWORK

POLK COUNTY, GEORGIA
FAAP PROJECT NO. 9-09-056- 01

ACCESS ROAD
CROSS SECTIONS

APPROVED:

DISTRICT AIRPORT ENGINEER — DATE

CONSULTING ENGINEER — DATE

OWNER — DATE

POLK COUNTY AIRPORT
CEDARTOWN, GEORGIA

DRWN. BJM
CHKD. PJS
DATE MAY 5, 1965
SCALE AS SHOWN

HENSLEY-SCHMIDT, INC.
CONSULTING ENGINEERS
CHATTANOOGA, TENNESSEE
MARIETTA, GEORGIA

DRAWING NO.
E-354-23