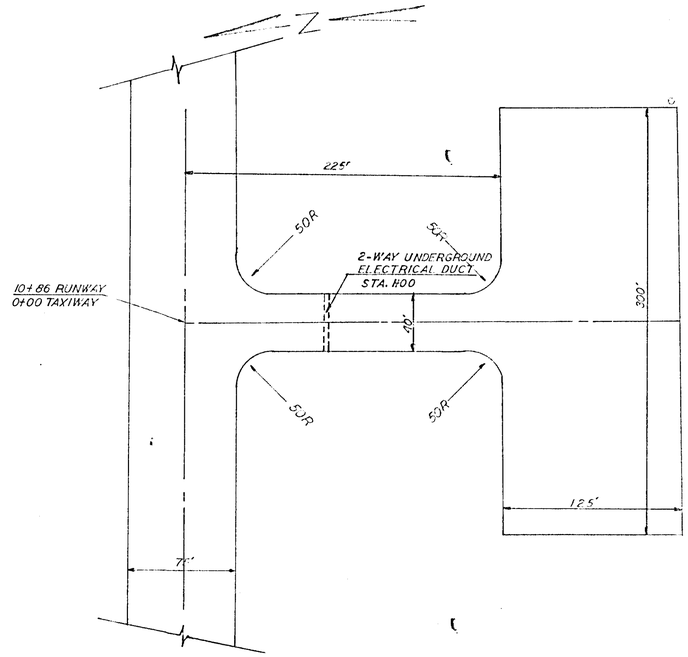

TAXIWAY & APRON PLAN

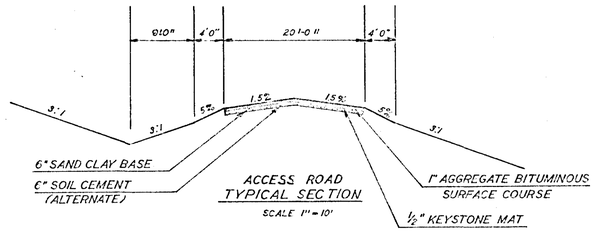

ACCESS ROAD TYPICAL SECTION

SCALE 1" = 10'

CURVE DATA

Δ = 39-30
D = 40-48
R = 140.30
T = 50.00
L = 96.90

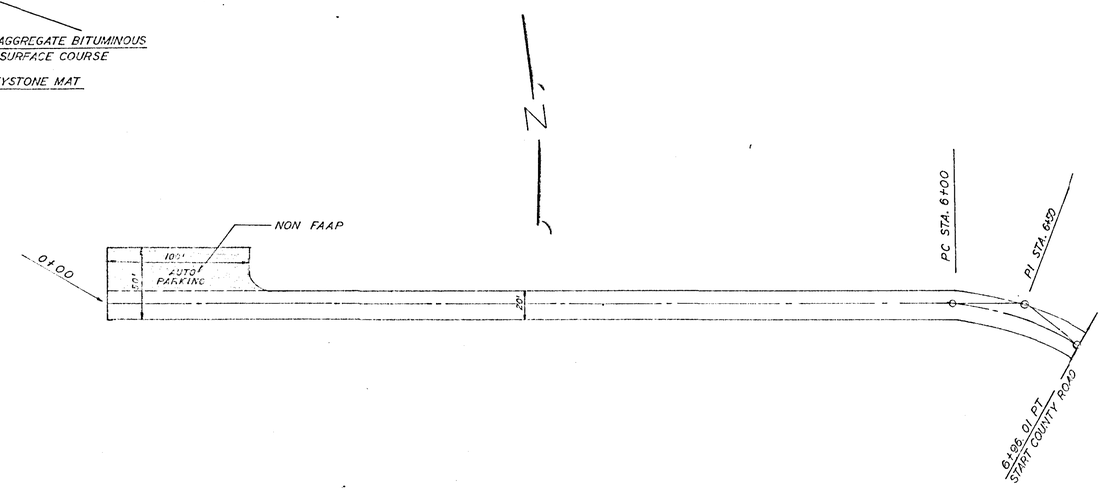

ACCESS ROAD PLAN

SCALE: 1" = 50' HORZ
1" = 5' VERT

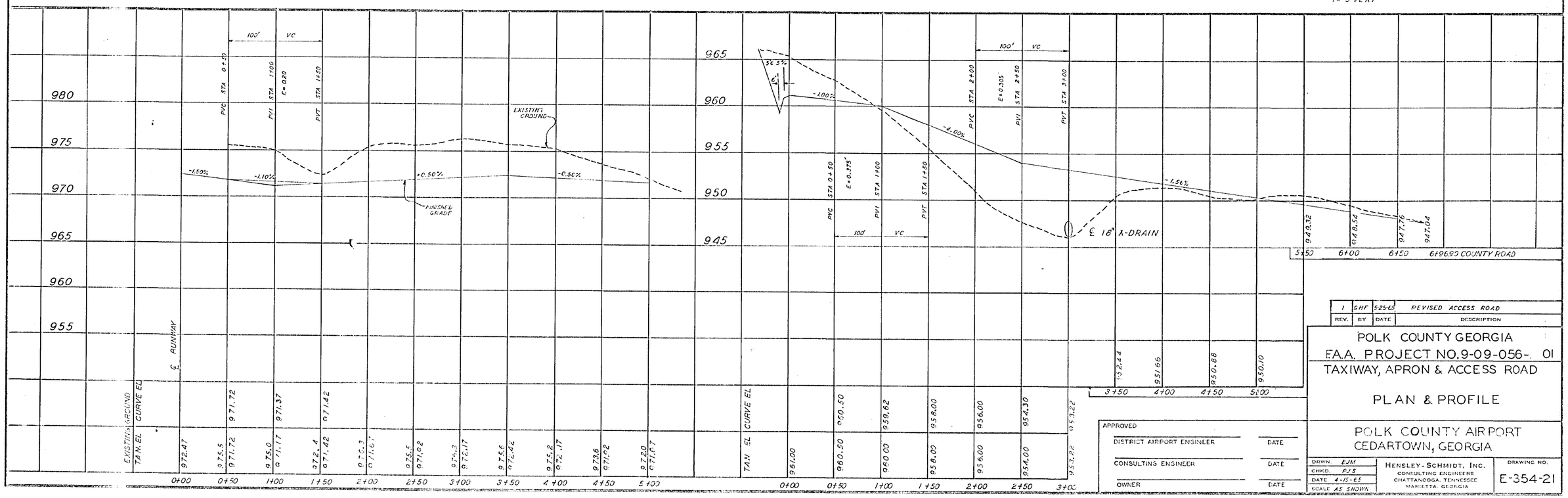

REV.	BY	DATE	DESCRIPTION
1	GHF	5-25-65	REVISED ACCESS ROAD

POLK COUNTY GEORGIA

F.A.A. PROJECT NO. 9-09-056-01

TAXIWAY, APRON & ACCESS ROAD

PLAN & PROFILE

APPROVED

DISTRICT AIRPORT ENGINEER	DATE
CONSULTING ENGINEER	DATE
OWNER	DATE

POLK COUNTY AIRPORT
CEDARTOWN, GEORGIA

DRWN. EJM	HENSLEY-SCHMIDT, INC. CONSULTING ENGINEERS CHATTANOOGA, TENNESSEE MARIETTA, GEORGIA
CHKD. FJS	
DATE 4-15-65	
SCALE AS SHOWN	

DRAWING NO. E-354-21