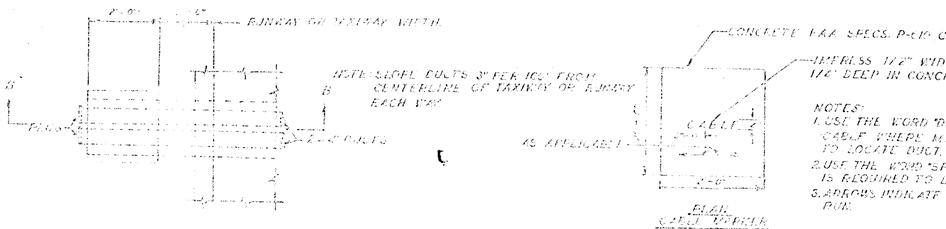

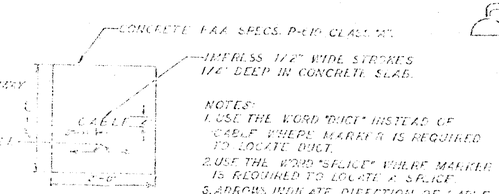

NOTES:
1. USE THE WORD "DUCT" INSTEAD OF CABLE WHERE MARKER IS REQUIRED TO LOCATE DUCT.
2. USE THE WORD "SPLICE" WHERE MARKER IS REQUIRED TO LOCATE A SPLICE.
3. ARROWS INDICATE DIRECTION OF CABLE RUN.

PLAN
CABLE MARKER
NO SCALE





DUCT & MARKER DETAILS
NO SCALE

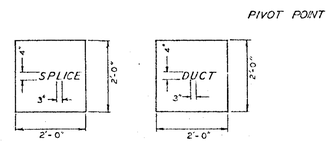

MARKER
NO. SCALE

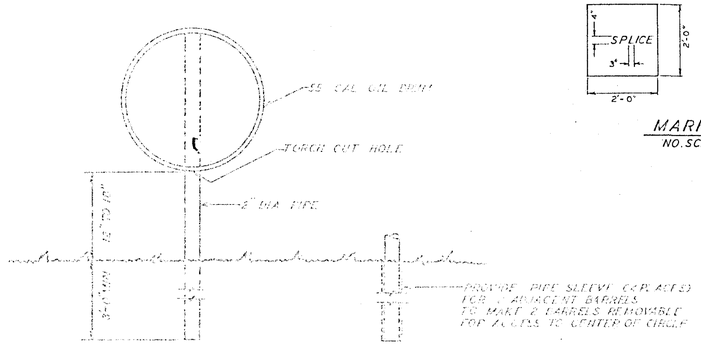

METHOD OF CONSTRUCTION FOR SEGMENTED CIRCLE MARKER
NO SCALE

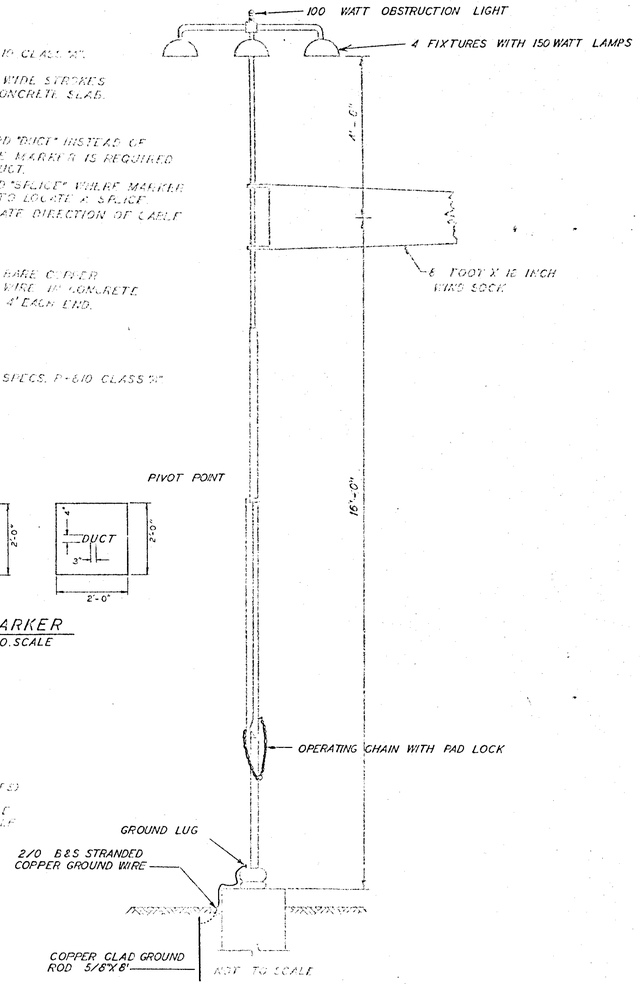

WIND CONE DETAILS
F.A.A. SPECS. L-807

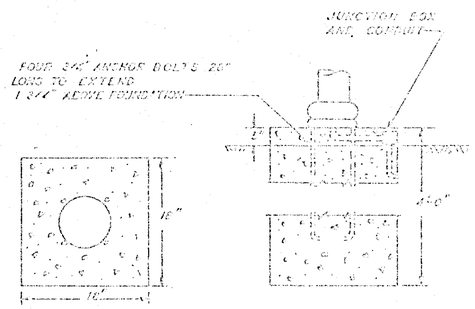

NOT TO SCALE

BASE DETAILS



PART ELEVATION

PLAN

SEGMENTED CIRCLE & WIND DIRECTION INDICATOR
NO SCALE

NOTE: 69-55 GAL. DRUMS SPACED AS SHOWN ABOVE EACH SECTION CONTAINS 4 DRUMS.

WIND CONE TO BE INSTALLED ACCORDING TO F.A.A. SPECIFICATIONS L-807

1	GHF	5-2565	REVISED WINDCONE

POLK COUNTY, GEORGIA
FAAP PROJECT NO. 9-09-056-01

MISCELLANEOUS DETAILS

POLK COUNTY AIRPORT
CEDARTOWN, GEORGIA

APPROVED:
DIRECTOR AIRPORT ENGINEERING — DATE
CONSULTING ENGINEER — DATE
OWNER — DATE

DRAWN: PSS
CHECKED: 5-5-65
SCALE: AS SHOWN

E-354-11