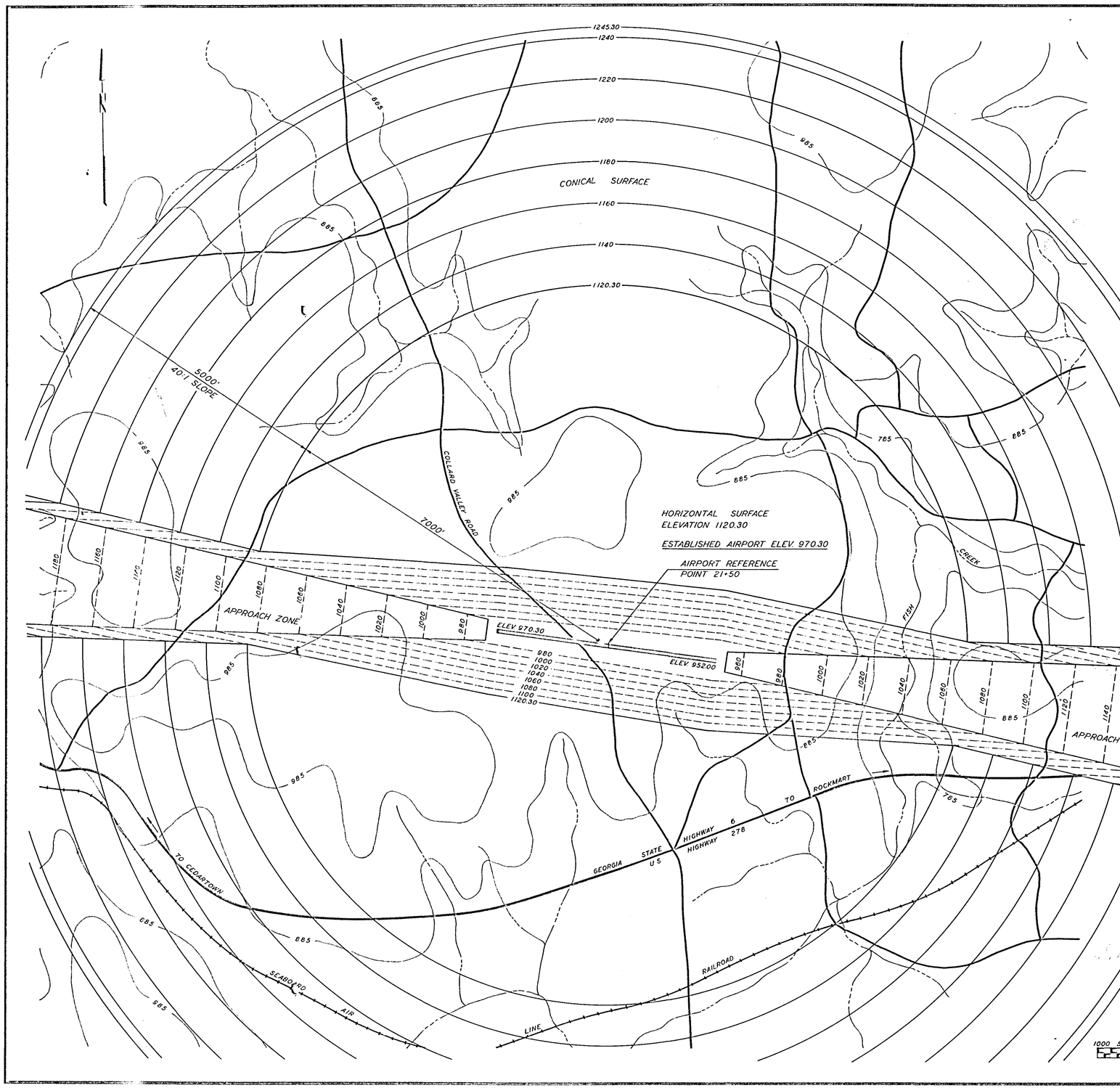

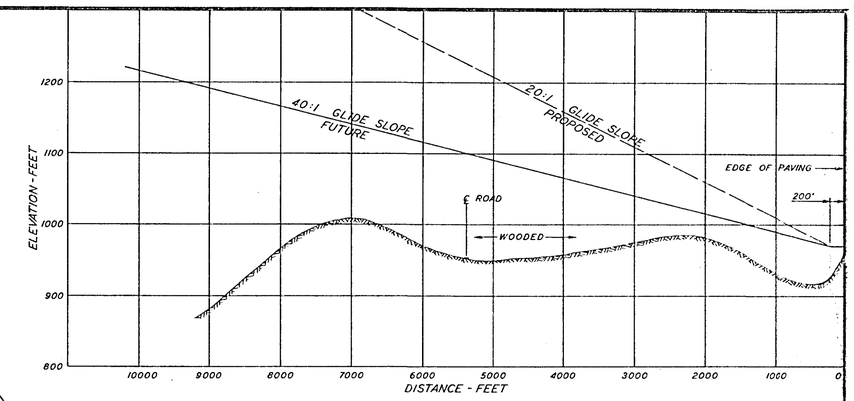

RUNWAY 10 APPROACH PROFILE

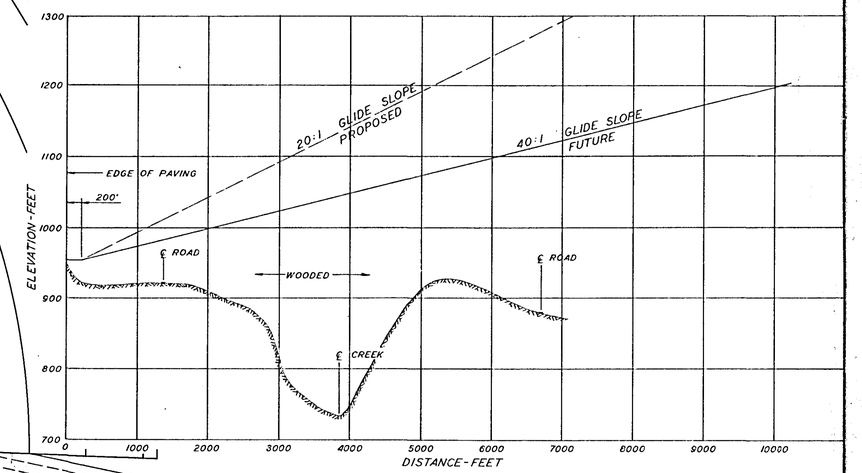

RUNWAY 28 APPROACH PROFILE

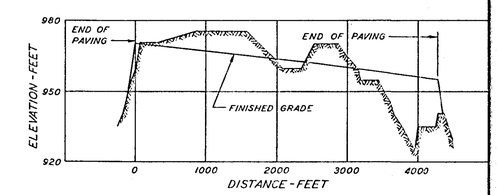

RUNWAY PROFILE

1000 500 0 1000 2000 3000
SCALE IN FEET

REV.	BY	DATE	DESCRIPTION

POLK COUNTY, GEORGIA

APPROACH PLAN

POLK COUNTY AIRPORT
CEDARTOWN, GEORGIA

DRWN. LSG	HENSLEY-SCHMIDT, INC.	DRAWING NO.
CHKD. PJS	CONSULTING ENGINEERS	E-354-3
DATE 12-17-64	CHATTANOOGA, TENNESSEE	
SCALE 1"=1000'	MARIETTA, GEORGIA	