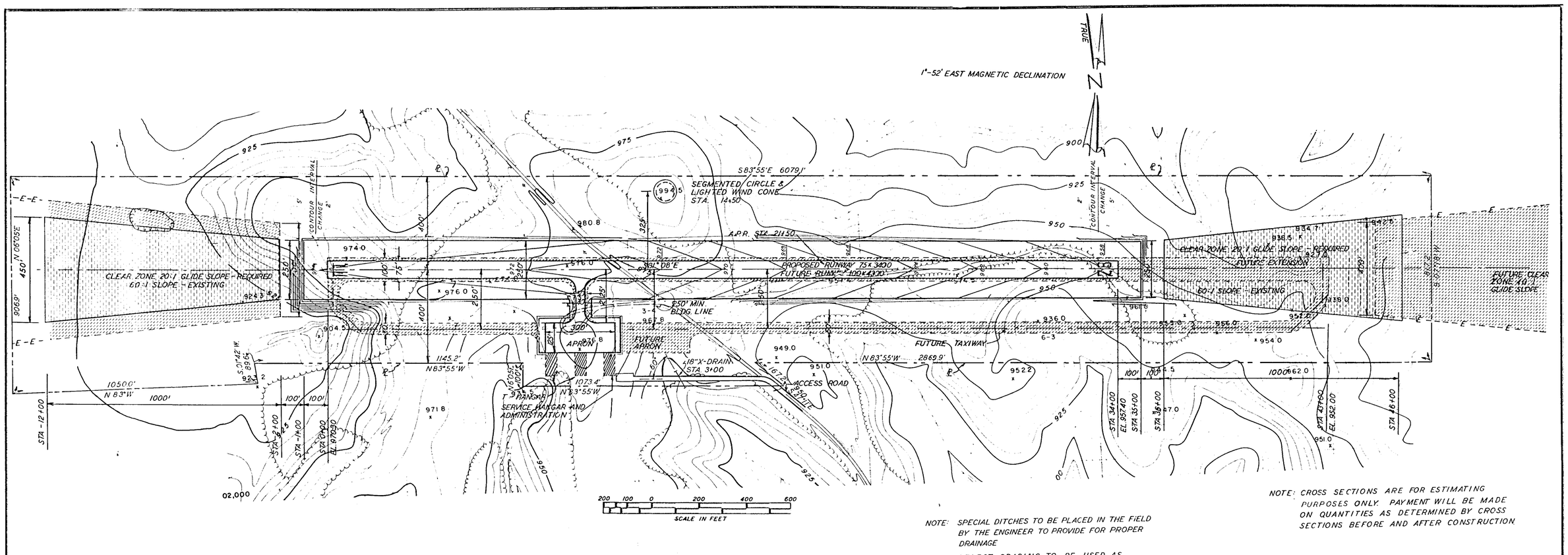

NOTE: SPECIAL DITCHES TO BE PLACED IN THE FIELD BY THE ENGINEER TO PROVIDE FOR PROPER DRAINAGE

SELECT GRADING TO BE USED AS DIRECTED BY ENGINEER.

NOTE: CROSS SECTIONS ARE FOR ESTIMATING PURPOSES ONLY. PAYMENT WILL BE MADE ON QUANTITIES AS DETERMINED BY CROSS SECTIONS BEFORE AND AFTER CONSTRUCTION

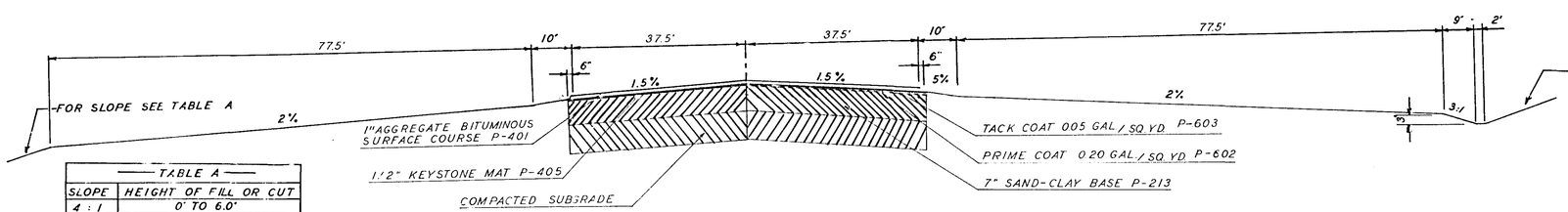

TYPICAL RUNWAY SECTION
NO SCALE

TABLE A	
SLOPE	HEIGHT OF FILL OR CUT
4 : 1	0' TO 6.0'
3 : 1	6.1' TO 10.0'
2 : 1	10.1' OR MORE

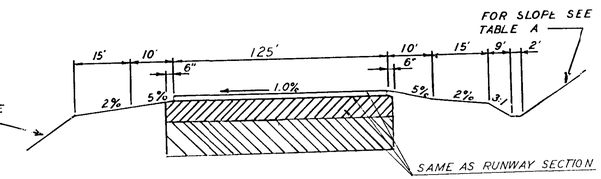

TYPICAL APRON SECTION
NO SCALE

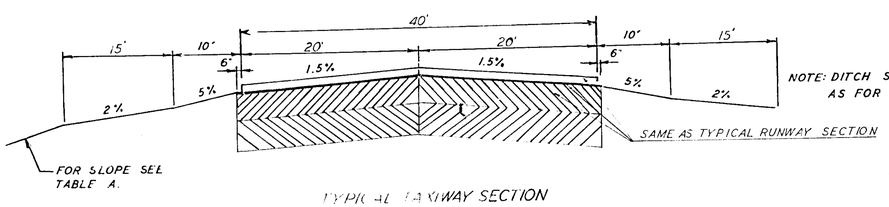

TYPICAL TAXIWAY SECTION
NO SCALE

NOTE: DITCH SECTION SAME AS FOR RUNWAY.

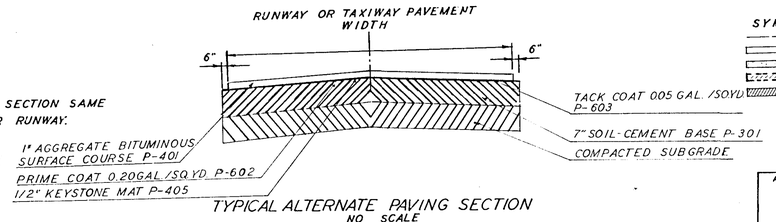

TYPICAL ALTERNATE PAVING SECTION
NO SCALE

LEGEND

SYMBOL	DESCRIPTION
	PROPOSED PROPERTY LINE
	PROPOSED CONSTRUCTION
	PROPOSED CLEAR ZONE
	FUTURE CONSTRUCTION
	FUTURE BUILDINGS

REV.	BY	DATE	DESCRIPTION

POLK COUNTY, GEORGIA
FAAP PROJECT NO. 9-09-056-01

GRADING & DRAINAGE PLAN

POLK COUNTY AIRPORT
CEDARTOWN, GEORGIA

APPROVED

DISTRICT AIRPORT ENGINEER	DATE
CONSULTING ENGINEER	DATE
OWNER	DATE

DRWN. GHF
CHKD. PJS
DATE 3-24-65
SCALE AS SHOWN

HENSLEY-SCHMIDT, INC.
CONSULTING ENGINEERS
CHATTANOOGA, TENNESSEE
MARIETTA, GEORGIA

DRAWING NO. E-354-8