RELEASED FOR CONSTRUCTION- 10/19/2015

STATE	PROJECT NUMBER	SHEET NO.	TOTAL SHEETS
GA.			

	CODE	PRACTICE STD :SPC's :SECTION	DETAIL	DESCRIPTION
	Co	CONSTRUCTION EXIT CONSTRUCTION DETAIL LINE CODE: Co		A STONE STABILIZED PAD LOCATED AT ANY POINT WHERE TRAFFIC WILL BE EXITING A CONSTRUCTION SITE TO A PUBLIC ROAD. BEST USED AT ACCESS POINTS. I.e. NEW LOCATION PROJECTS. BORROW PITS. WASTE PITS. ACCESS ROADS. ETC. SHOULD BE MIN. 20' WIDE AND 50' LONG. AND 6" THICK. REQUIRES A GEOTEXTILE UNDERLINER. INCLUDED IN THE PRICE FOR THE CONSTRUCTION EXIT.
	Dc-A	DIVERSION CHANNEL GEOTEXTILE. POLYETHYLENE FILM SECTION 163 LINE CODE: —D—D—D—(Dc-A)—D—D—D—	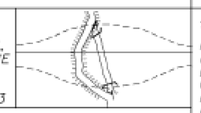	A DIVERSION CHANNEL IS A TEMPORARY CHANNEL CONSTRUCTED TO CONVEY FLOW AROUND A CONSTRUCTION SITE WHILE A PERMANENT DRAINAGE STRUCTURE IS BEING CONSTRUCTED IN A NATURAL STREAM. THIS IS A MEASURE USED TO PROTECT STREAM BEDS FROM EROSION. LINE THE CHANNEL WITH GEOTEXTILE OR POLYETHYLENE FILM. INSTALL TWO ROWS OF Sdi-C PARALLEL TO THE CHANNEL TO PREVENT SEDIMENT LADEN RUNOFF FROM ENTERING THE STREAM. THE SIZE OF THE CHANNEL WILL DEPEND ON THE DISCHARGE. CHANNEL GEOMETRY. CHANNEL SLOPE AND ROUGHNESS. IT IS DESIGNED FOR A TWO YEAR STORM FREQUENCY WITH A FLOW RATE BETWEEN 0-2.5 fps. CONSTRUCTION OF THE DIVERSION CHANNEL IS INCLUDED IN THE COST OF THE STRUCTURE.
	Dc-B	DIVERSION CHANNEL GEOTEXTILE ONLY SECTION163 LINE CODE: —D—D—D—(Dc-B)—D—D—D—	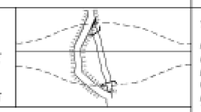	A DIVERSION CHANNEL IS A TEMPORARY CHANNEL CONSTRUCTED TO CONVEY FLOW AROUND A CONSTRUCTION SITE WHILE A PERMANENT DRAINAGE STRUCTURE IS BEING CONSTRUCTED IN A NATURAL STREAM. THIS IS A MEASURE USED TO PROTECT STREAM BEDS FROM EROSION. LINE THE CHANNEL WITH GEOTEXTILE ONLY. INSTALL TWO ROWS OF Sdi-C PARALLEL TO THE CHANNEL TO PREVENT SEDIMENT LADEN RUNOFF FROM ENTERING THE STREAM. THE SIZE OF THE CHANNEL WILL DEPEND ON THE DISCHARGE. CHANNEL GEOMETRY. CHANNEL SLOPE AND ROUGHNESS. IT IS DESIGNED FOR A TWO YEAR STORM FREQUENCY WITH A FLOW RATE BETWEEN 2.5-9.0 fps. CONSTRUCTION OF THE DIVERSION CHANNEL IS INCLUDED IN THE COST OF THE STRUCTURE.
	Dc-C	DIVERSION CHANNEL RIPRAP AND GEOTEXTILE SECTION 163 LINE CODE: —D—D—D—(Dc-C)—D—D—D—	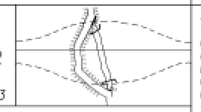	A DIVERSION CHANNEL IS A TEMPORARY CHANNEL CONSTRUCTED TO CONVEY FLOW AROUND A CONSTRUCTION SITE WHILE A PERMANENT DRAINAGE STRUCTURE IS BEING CONSTRUCTED IN A NATURAL STREAM. THIS IS A MEASURE USED TO PROTECT STREAM BEDS FROM EROSION. LINE THE CHANNEL WITH RIPRAP AND GEOTEXTILE. INSTALL TWO ROWS OF Sdi-C PARALLEL TO THE CHANNEL TO PREVENT SEDIMENT LADEN RUNOFF FROM ENTERING THE STREAM. THE SIZE OF THE CHANNEL WILL DEPEND ON THE DISCHARGE. CHANNEL GEOMETRY. CHANNEL SLOPE AND ROUGHNESS. IT IS DESIGNED FOR A TWO YEAR STORM FREQUENCY WITH A FLOW RATE BETWEEN 9.0-13.0 fps. CONSTRUCTION OF THE DIVERSION CHANNEL IS INCLUDED IN THE COST OF THE STRUCTURE.
	Di	DIVERSION BERM CONSTRUCTION DETAIL SECTION 161. 205 LINE CODE: (Di)	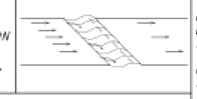	THIS IS A TEMPORARY EARTHEN BERM WITH A COMPACTED SUPPORTING RIDGE ON THE LOWER SIDE TO BE USED AT AT THE EDGE OF EMBANKMENT DURING THE GRADING OPERATION. THE BERMS ARE ALSO CONSTRUCTED ABOVE. ACROSS OR BELOW A SLOPE TO REDUCE THE LENGTH OF A SLOPE. THEY ARE USED TO INTERCEPT RUNOFF. PREVENTING SLOPE EROSION AND TO DIRECT THE RUNOFF TO A STABLE OUTLET. DOWN DRAINS "Dn1"OR CATCHMENT AREAS AND ON ALL GRADING PROJECTS. SEE CHAPTER 6 OF THE MANUAL FOR EROSION AND SEDIMENT CONTROL IN GEORGIA FOR DESIGN CRITERIA AND DETAILS.

	CODE	PRACTICE STD :SPC's :SECTION	DETAIL	DESCRIPTION
	Dn1	DOWN DRAIN STRUCTURE FLEXIBLE CONSTRUCTION DETAIL SECTION 163 LINE CODE: —T—T—T—(Dn1)—T—T—T—		A TEMPORARY PIPE SLOPE DRAIN IS A PLASTIC FLEXIBLE PIPE TO CARRY WATER FROM THE WORK AREA TO A LOWER ELEVATION. TEMPORARY SLOPE DRAINS SHOULD BE PLACED A INTERVALS OF 500 FEET ON A 0 TO 2 PERCENT GRADE. 200 FEET ON STEEPER GRADES AND MORE FREQUENTLY AS DICTATED BY FIELD CONDITIONS. THE USUAL PIPE SIZE IS 10 INCH CORRUGATED. THE OUTLET AREA SHOULD BE STABILIZED WITH SILT FENCE. SUMP HOLE. HAYBALES. ANGLING OUTLET IN UPHILL DIRECTION OR OTHER APPROPRIATE MEANS FOR VELOCITY DISSIPATION AND EROSION CONTROL. THE PIPE WILL BE ANCHORED WITH STAKES AT INTERVALS NOT TO EXCEED 10'.
	Dn2-A	PERMANENT DOWN DRAIN STRUCTURE CONCRETE CONSTRUCTION DETAIL SECTION 441 LINE CODE: (Dn2-A)	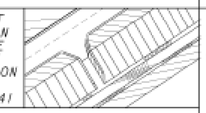	A CONCRETE FLUME TYPE "A" IS USED TO DIRECT SURFACE RUNOFF DOWN A ROADWAY SLOPE INTO ANOTHER FORM OF CONTROL. IT IS USED IN ALL DEPRESSED AREAS WHERE WATER WILL FLOW DOWN THE SLOPE. IT IS DESIGNED FOR A 25 YEAR STORM AND MUST HAVE SOME FORM OF OUTLET PROTECTION. ADDITIONAL LABELING IS NOT REQUIRED IF SHOWN AS A PERMANENT DRAINAGE STRUCTURE ON THE CONSTRUCTION PLANS. INLETS SHALL BE SPACED ACCORDING TO GDOT GUIDELINES (REGARDING GUTTER SPREAD AND OR OTHER CRITERIA).
	Dn2-B	PERMANENT DOWN DRAIN STRUCTURE CONCRETE CONSTRUCTION DETAIL SECTION 441 LINE CODE: (Dn2-B)	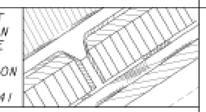	A CONCRETE FLUME TYPE "B" IS USED TO DIRECT SURFACE DITCH RUNOFF DOWN A BACK SLOPE INTO ANOTHER FORM OF CONTROL. IT IS USED IN DEPRESSED AREAS WHERE CONCENTRATED OFFSITE WATER REACHES THE CUT SLOPE. IT IS DESIGNED TO SAFETLY CONVEY WATER DOWN THE CUT SLOPE. IT IS DESIGNED FOR A 25 YEAR STORM AND MUST HAVE SOME FORM OF OUTLET PROTECTION. ADDITIONAL LABELING IS NOT REQUIRED IF SHOWN AS A PERMANENT DRAINAGE STRUCTURE ON THE CONSTRUCTION PLANS. INLETS SHALL BE SPACED ACCORDING TO GDOT GUIDELINES (REGARDING GUTTER SPREAD AND OR OTHER CRITERIA).
	Dn2-1	PERMANENT DOWNDRAIN STRUCTURE GA.STD. 9017J TP1.D-26 TP1 SECTION 576. 577. LINE CODE: (Dn2-1)	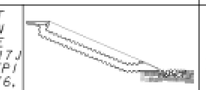	CONCRETE DRAIN INLET WITH METAL PIPE IS USED TO DRAIN CURBS. ON A GRADE. DOWN TO A LOWER ELEVATION. THIS IS A PERMANENT STRUCTURE. REQUIRING OUTLET PROTECTION. TEMPORARY AND PERMANENT. INLETS SHALL BE SPACED ACCORDING TO GDOT GUIDELINES (REGARDING GUTTER SPREAD AND OR OTHER CRITERIA).

NOTE:
1. DO NOT USE EROSION CONTROL ITEMS IN A FLOWING STREAM OR IN A TIDAL AREA BELOW HIGH TIDE.
2. FOR ADDITIONAL INFORMATION ON THE DESIGN AND APPLICATION OF EROSION CONTROL MEASURES SEE THE GEORGIA SOIL AND WATER CONSERVATION COMMISSION. "MANUAL FOR EROSION AND SEDIMENT CONTROL IN GEORGIA".

BY	REVISION	DATE
TC	UDATED DRAWING NO.	1-24-03
TC	REV. DI LABELAUESCRIPTIONS. RELOCATED Dn2-A, Dn2-B, AND Dn2-1CODES FROM ECLAUC SHEET 3 OF 6.	10-1-2
GLO	REVISED ORDER	11-13-07
GLO	REVISED TITLE BLOCK	1-19-07

DEPARTMENT OF TRANSPORTATION
STATE OF GEORGIA

EROSION CONTROL LEGEND
AND UNIFORM CODE SHEET
SHEET 2 OF 6

NO SCALE JANUARY 2007

NUMBER EC-L2

DRAWING NO. 52-002

PROPERTY AND EXISTING R/W LINE
REQUIRED R/W LINE
CONSTRUCTION LIMITS
EASEMENT FOR CONSTR & MAINTENANCE OF SLOPES
EASEMENT FOR CONSTR OF SLOPES
EASEMENT FOR CONSTR OF DRIVES

BEGIN LIMIT OF ACCESS.....BLA
END LIMIT OF ACCESS.....ELA
LIMIT OF ACCESS
REQ'D R/W & LIMIT OF ACCESS

SCALE IN FEET
0 50 100 200

INFRASTRUCTURE CONSULTING & ENGINEERING

REVISION DATES

STATE OF GEORGIA
DEPARTMENT OF TRANSPORTATION
OFFICE: INNOVATIVE DELIVERY
EROSION CONTROL LEGEND
SR 400 WIDENING

DRAWING No. 52A-002

3/1/2007 GPLN