DETAILS & CLEARANCE DIAGRAM FOR OVERHEAD SIGNS

VOID

STRUCTURAL SUPPORT #F969
MILE POINT 96.90, I-85 SBL

- NO SCALE -

SPECIAL #131
11'-6" X 2'-6"

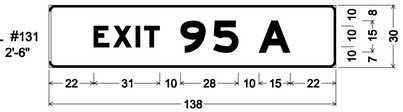

3" Radius, 1" Border, White on Green;
[EXIT] E Mod; [95] E Mod; [A] E Mod;

SPECIAL #132
11'-6" X 2'-6"

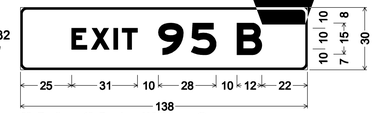

3" Radius, 1" Border, White on Green;
[EXIT] E Mod; [95] E Mod; [B] E Mod;

SPECIAL #133
9'-6" X 2'-6"

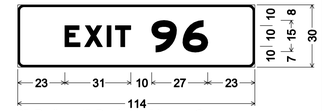

3" Radius, 1" Border, White on Green;
[EXIT] E Mod; [96] E Mod;

SPECIAL #131
14'-6" X 15'-0"

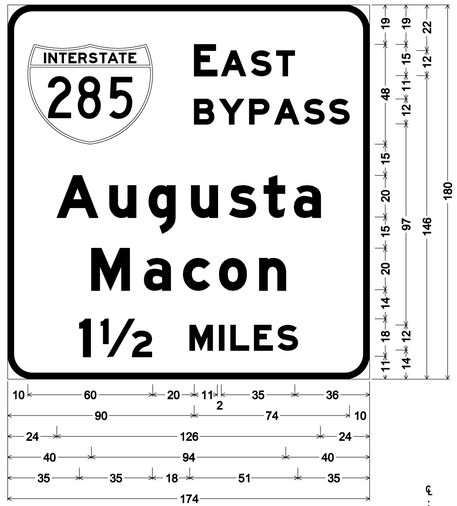

12" Radius, 3" Border, White on Green;
[EAST] E Mod; [BYPASS] E Mod; [Augusta] E Mod;
[Macon] E Mod; [1½] E Mod; [MILES] E Mod;

SPECIAL #132
17'-6" X 15'-0"

12" Radius, 3" Border, White on Green;
[WEST] E Mod; [BYPASS] E Mod; [Chattanooga] E Mod;
[Birmingham] E Mod; [¾] E Mod; [MILE] E Mod;

SPECIAL #133
26'-6" X 8'-0"

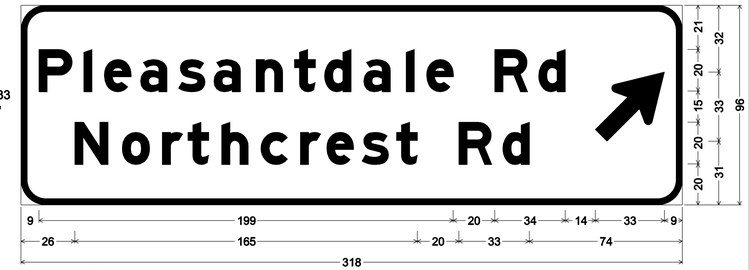

12" Radius, 3" Border, White on Green;
[Pleasantdale Rd] E Mod; [Northcrest Rd] E Mod; Standard Arrow Custom 43" X 26" 45°;

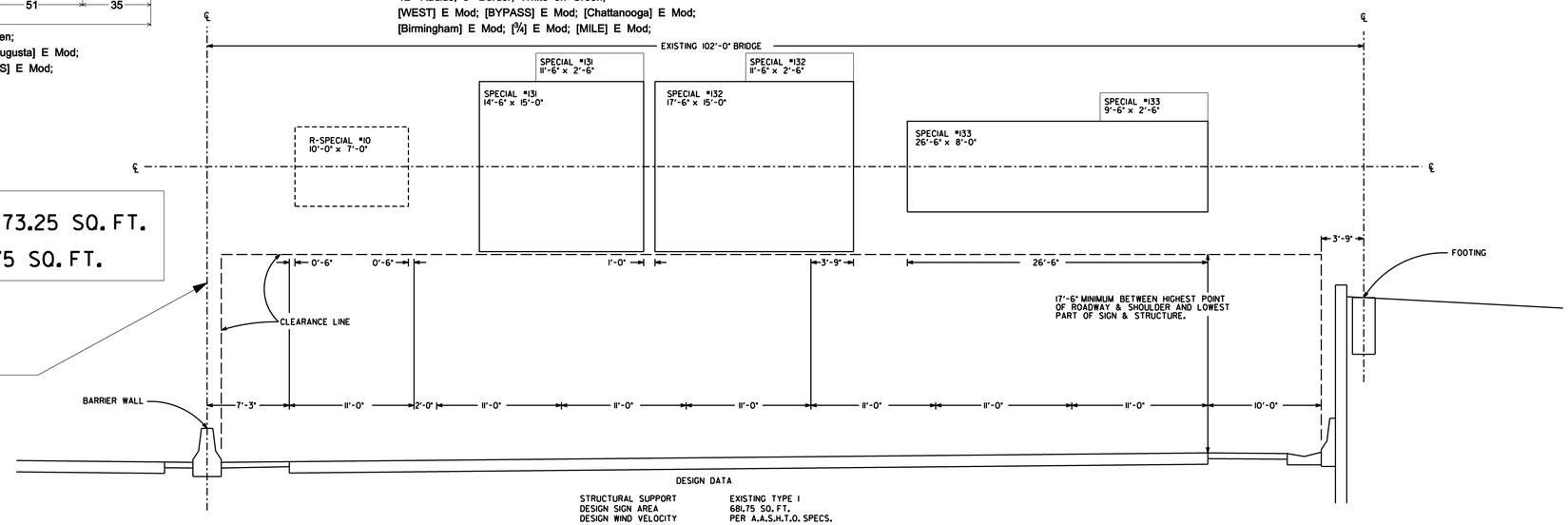

SIGN DATA

PROPOSED SIGN AREA: 773.25 SQ. FT.
DESIGN SIGN AREA: 681.75 SQ. FT.

EXISTING STRUCTURE
TO REMAIN

DESIGN DATA

STRUCTURAL SUPPORT	EXISTING TYPE I
DESIGN SIGN AREA	681.75 SQ. FT.
DESIGN WIND VELOCITY	PER A.A.S.H.T.O. SPECS.
HEIGHT ABOVE GENERAL GROUND ELEVATION	15' - 30'
STRUCTURE LENGTH	102'-0"

GRESHAM SMITH AND PARTNERS

URS

GEORGIA DEPARTMENT OF TRANSPORTATION

NOT TO SCALE

REVISION DATES

STATE OF GEORGIA
DEPARTMENT OF TRANSPORTATION
OFFICE:
SIGNING AND MARKING PLANS

DRAWING No.
26-025