5/10/2012 3:48:58 PM \\GDOT-DSN1\GOPLOT\OCE\OGC.pcf tfambro M:\M004425\PRF\M004425-26_079-D2457.prf

STATE	PROJECT NUMBER	SHEET NO.	TOTAL SHEETS
GA	M004425	99	146

DETAILS & CLEARANCE DIAGRAM FOR OVERHEAD SIGNS

STRUCTURAL SUPPORT #D2457
M.P. 245.70, I-75/85 SBL
- NO SCALE -

VOID

R554-7
EXISTING SIGN
7'-0" X 6'-0"
NOTE: EXISTING R554-7 SIGN TO REMAIN IN PLACE



12" Radius, 3" Border, White on Green;
"SOUTH" E Mod; "Mac3on" E Mod; "Montgomery" E Mod;
SPECIAL #196

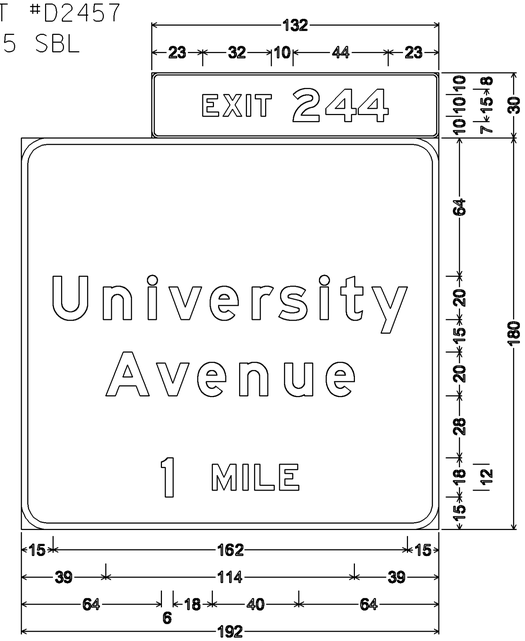

3" Radius, 1" Border, White on Green;
"EXIT" E Mod; "244" E Mod;
12" Radius, 3" Border, White on Green;
"University" E Mod; "Avenue" E Mod; "1 MILE" E Mod;
SPECIAL #159

R-SPECIAL #1
EXISTING SIGN
14'-6" X 7'-0"
NOTE: EXISTING R-SPECIAL #1 SIGN TO REMAIN IN PLACE

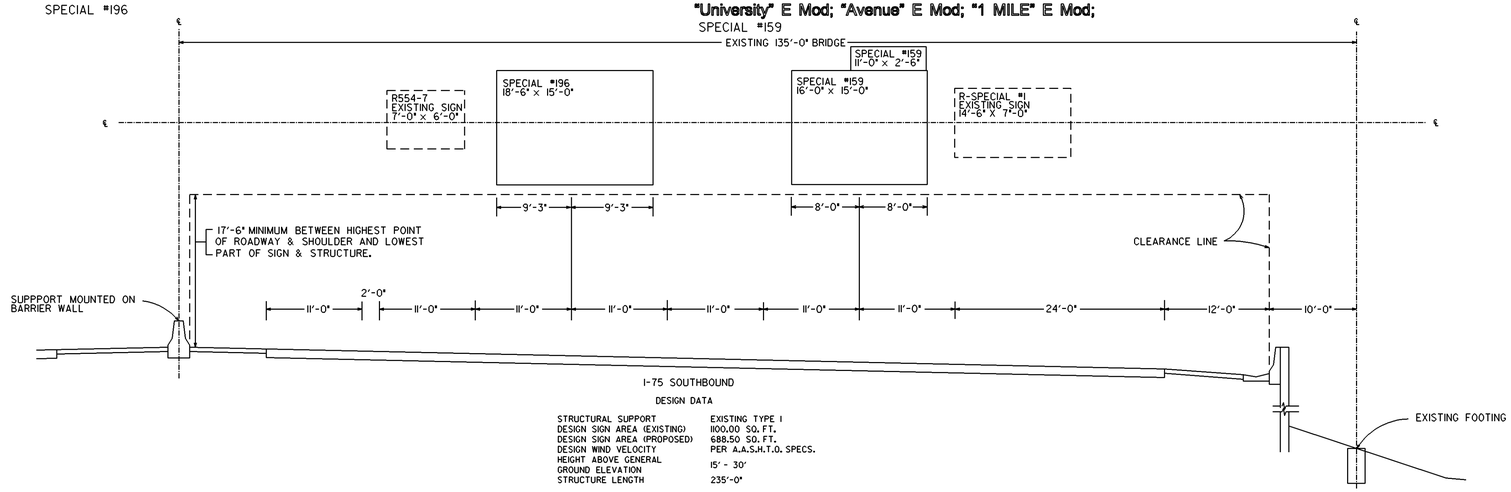

I-75 SOUTHBOUND

DESIGN DATA

STRUCTURAL SUPPORT	EXISTING TYPE I
DESIGN SIGN AREA (EXISTING)	1100.00 SQ. FT.
DESIGN SIGN AREA (PROPOSED)	688.50 SQ. FT.
DESIGN WIND VELOCITY	PER A.A.S.H.T.O. SPECS.
HEIGHT ABOVE GENERAL GROUND ELEVATION	15' - 30'
STRUCTURE LENGTH	235'-0"

GEORGIA
DEPARTMENT OF TRANSPORTATION

NOT TO SCALE

DATE	REVISIONS

STATE OF GEORGIA
DEPARTMENT OF TRANSPORTATION
OFFICE: ROADWAY DESIGN
SIGNING AND MARKING PLANS

CLEARANCE DIAGRAM

NUMBER 26-079

5/10/2012 3:48:58 PM \\GDOT-DSN1\GOPLOT\OCE\OGC.pcf tfambro M:\M004425\PRF\M004425-26_079-D2457.prf