STATE	PROJECT NUMBER	SHEET NO.	TOTAL SHEETS
GA	M004425	93	146

DETAILS & CLEARANCE DIAGRAM FOR OVERHEAD SIGNS

STRUCTURAL SUPPORT #D2477

M.P. 247.70, I-75/85 SBL

- NO SCALE -

3" Radius, 1" Border, White on Green;
"EXIT" E Mod; "247" E Mod;
12" Radius, 3" Border, White on Green;
"Augusta" E Mod; "Birmingham" E Mod specified length;
"1¼ MILES" E Mod;
SPECIAL #238

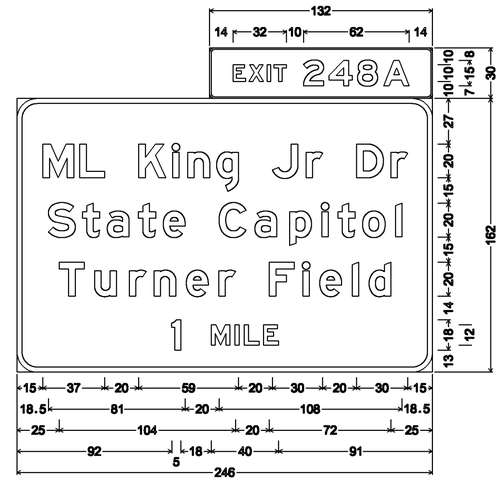

3" Radius, 1" Border, White on Green;
"EXIT" E Mod; "248A" E Mod;
12" Radius, 3" Border, White on Green;
"ML King Jr Dr" E Mod specified length; "State Capitol" E Mod;
"Turner Field" E Mod; "1 MILE" E Mod;
SPECIAL #170

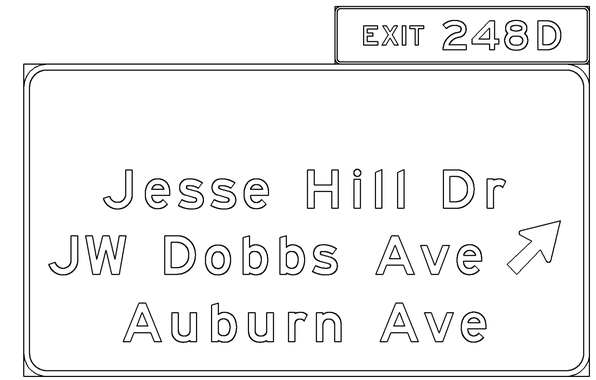

SPECIAL #171
EXISTING SIGN
24'-6" x 13'-6" +
11'-0" X 2'-6"
NOTE: EXISTING SPECIAL #171 SIGN TO BE REMOVED FROM D2477 STRUCTURE AND REMOUNTED ON NEW STRUCTURE

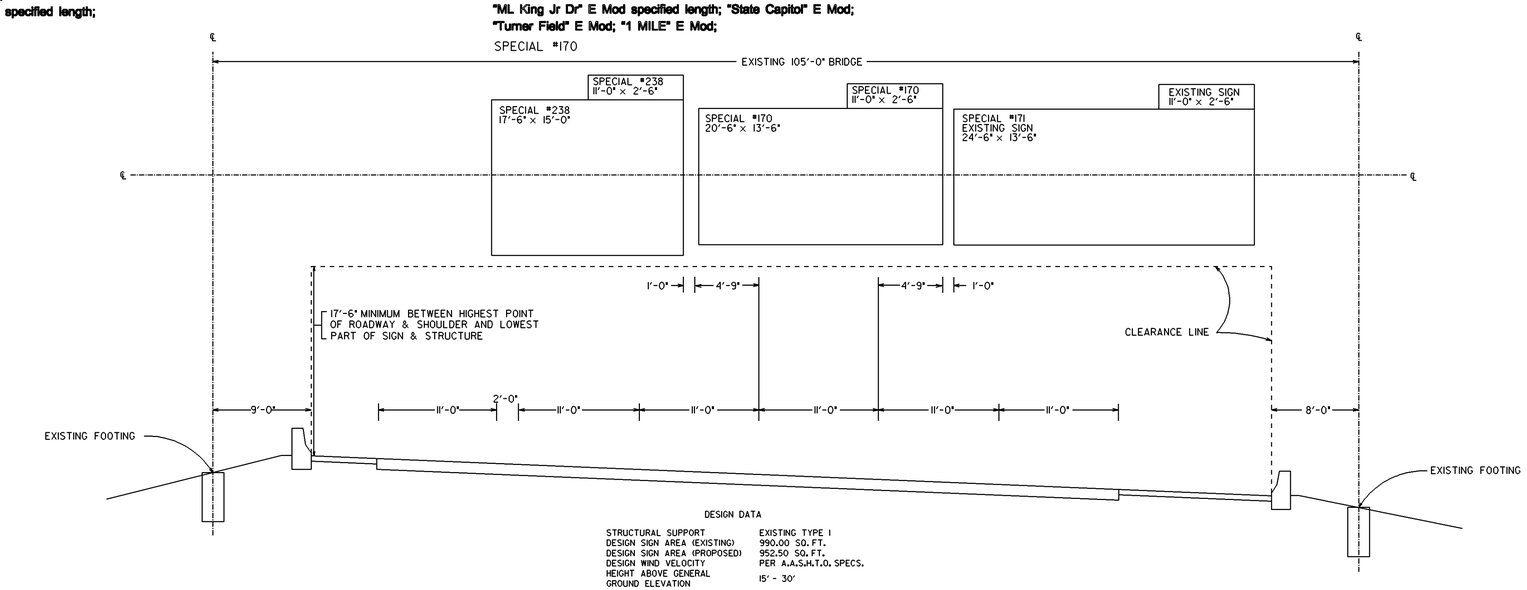

DESIGN DATA

STRUCTURAL SUPPORT	EXISTING TYPE I
DESIGN SIGN AREA (EXISTING)	990.00 SQ. FT.
DESIGN SIGN AREA (PROPOSED)	952.50 SQ. FT.
DESIGN WIND VELOCITY	PER A.A.S.H.T.O. SPECS.
HEIGHT ABOVE GENERAL GROUND ELEVATION	15' - 30'
STRUCTURE LENGTH	105'-0"

USE ON CONSTRUCTION

GEORGIA
DEPARTMENT OF TRANSPORTATION

NOT TO SCALE

DATE	REVISIONS
4/03/14	SPEC#171 NOTE REVISED

STATE OF GEORGIA
DEPARTMENT OF TRANSPORTATION
OFFICE: ROADWAY DESIGN
SIGNING AND MARKING PLANS
CLEARANCE DIAGRAM

NUMBER 26-073