| STATE | PROJECT NUMBER | SHEET NO. | TOTAL SHEETS |
|---|---|---|---|
| GA | M004425 | 44 | 146 |

# DETAILS & CLEARANCE DIAGRAM FOR OVERHEAD SIGNS

## STRUCTURAL SUPPORT #C2493

M.P. 249.30, I-75/85 NBL

- NO SCALE -

R-SPECIAL #78
EXISTING SIGN
14'-6" x 14'-0"
6'-0" x 2'-6"

NOTE: EXISTING SIGN R-SPEC #78 TO BE REMOVED AND RESET ON NEW STRUCTURE

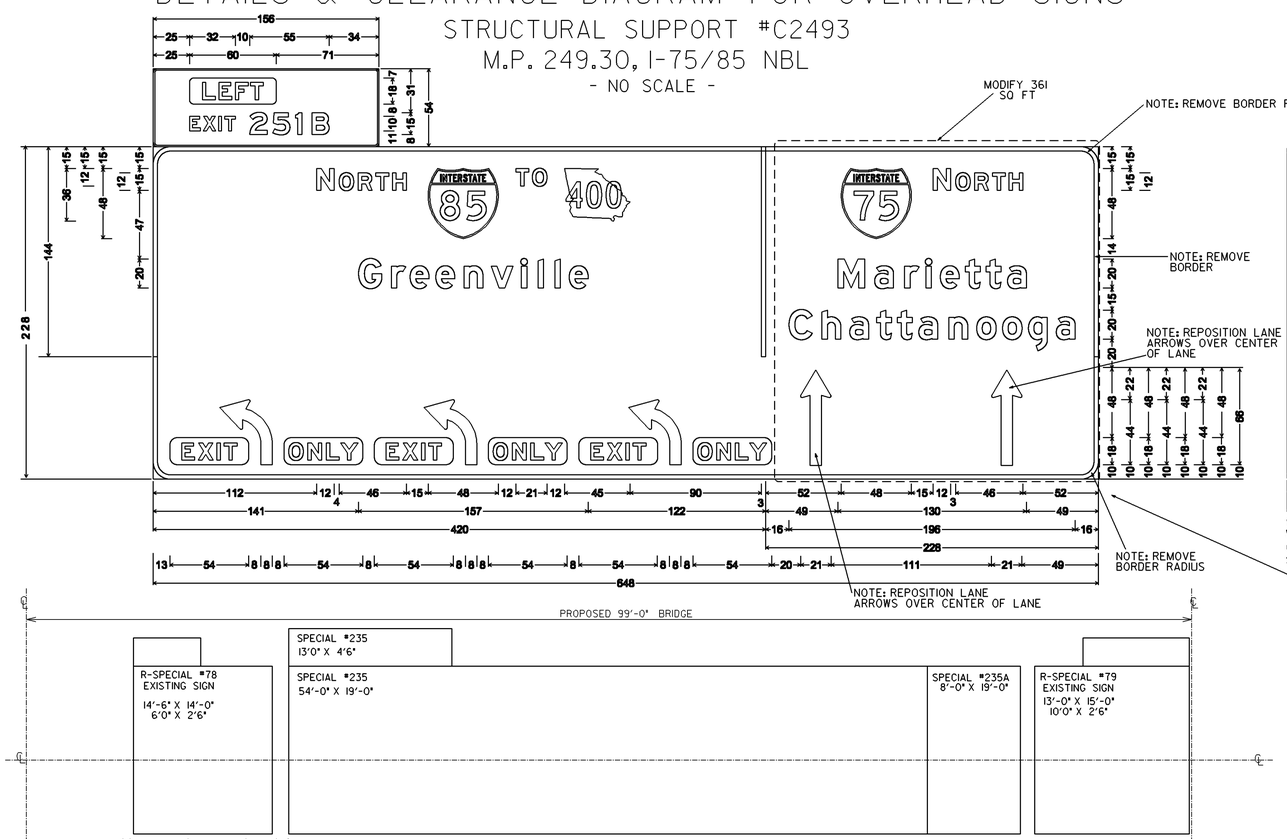


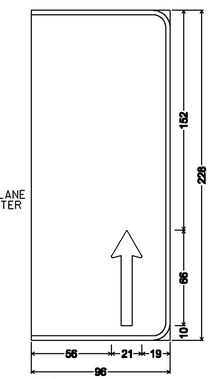

12" Radius, 3" Border, White on Green;
OVHD THRU ARROW;
SPECIAL #235A

R-SPECIAL #79
EXISTING SIGN
13'-0" x 15'-0"
10'-0" x 2'-6"

NOTE: EXISTING SIGN SPEC #237 TO BE REMOVED AND RESET ON NEW STRUCTURE

3" Radius, 1" Border, White on Green;
Left; "EXIT" E Mod; "251" E Mod;
12" Radius, 3" Border, White on Green;
"NORTH" E Mod; "TO" E Mod; "Greenville" E Mod;
12" Radius, 3" Border, White on Green;
"NORTH" E Mod; "Marietta" E Mod; "Chattanooga" E Mod;
12" Radius, 3" Border, White on Green;
Rounded Rectangle 5" Radius Yellow;
OVHD LEFT ARROW; Rounded Rectangle 5" Radius Yellow;
Rounded Rectangle 5" Radius Yellow;
OVHD LEFT ARROW; Rounded Rectangle 5" Radius Yellow;
Rounded Rectangle 5" Radius Yellow;
OVHD LEFT ARROW; Rounded Rectangle 5" Radius Yellow;
OVHD THRU ARROW; OVHD THRU ARROW;
SPECIAL #235

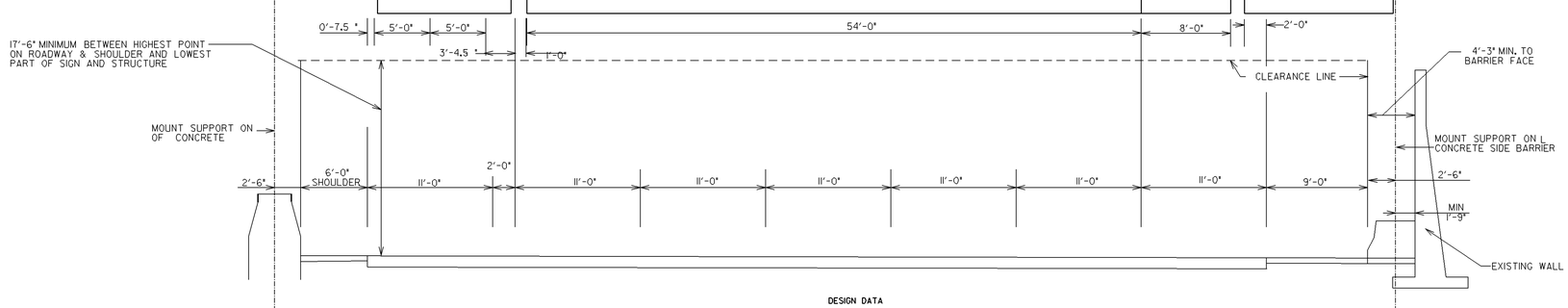


USE ON CONSTRUCTION

DESIGN DATA

| | |
|---|---|
| STRUCTURAL SUPPORT | TYPE I |
| DESIGN SIGN AREA | 2052.00 SQ. FT. |
| DESIGN WIND VELOCITY | PER A.A.S.H.T.O. SPECS. |
| HEIGHT ABOVE GENERAL GROUND ELEVATION | 15' - 30' |
| STRUCTURE LENGTH | 100'-8" |

**GEORGIA**
**DEPARTMENT OF TRANSPORTATION**

NOT TO SCALE

| DATE | REVISIONS |
|---|---|
| 8/20/12 | "B" ADDED TO TAB |
| 4/03/14 | PANEL #235A ADDED |

STATE OF GEORGIA
DEPARTMENT OF TRANSPORTATION
OFFICE: ROADWAY DESIGN
SIGNING AND MARKING PLANS

CLEARANCE DIAGRAM

NUMBER 26-024