DETAIL & CLEARANCE DIAGRAM FOR OVERHEAD HIGHWAY SIGN

STRUCTURAL SUPPORT #E1045

MILE POINT 104.50, I-85 NB

-NOT TO SCALE-

SPECIAL #119
11'-0" X 2'-6"



E1-5P;
3" Radius, 2" Border, White on Green;
"EXIT 105" E Mod;

SPECIAL #119
20'-6" X 18'-0"



SPECIAL # 119; 12" Radius, 2" Border, White on Green;
"Duluth" E Mod; "Lawrenceville" E Mod; "Boggs Rd" E Mod;
12" Radius, 1.5" Border, 0.5" Indent, Black on Yellow;
Arrow Custom - 36" 45°; "EXIT ONLY" E Mod;
Arrow Custom - 36" 45°;

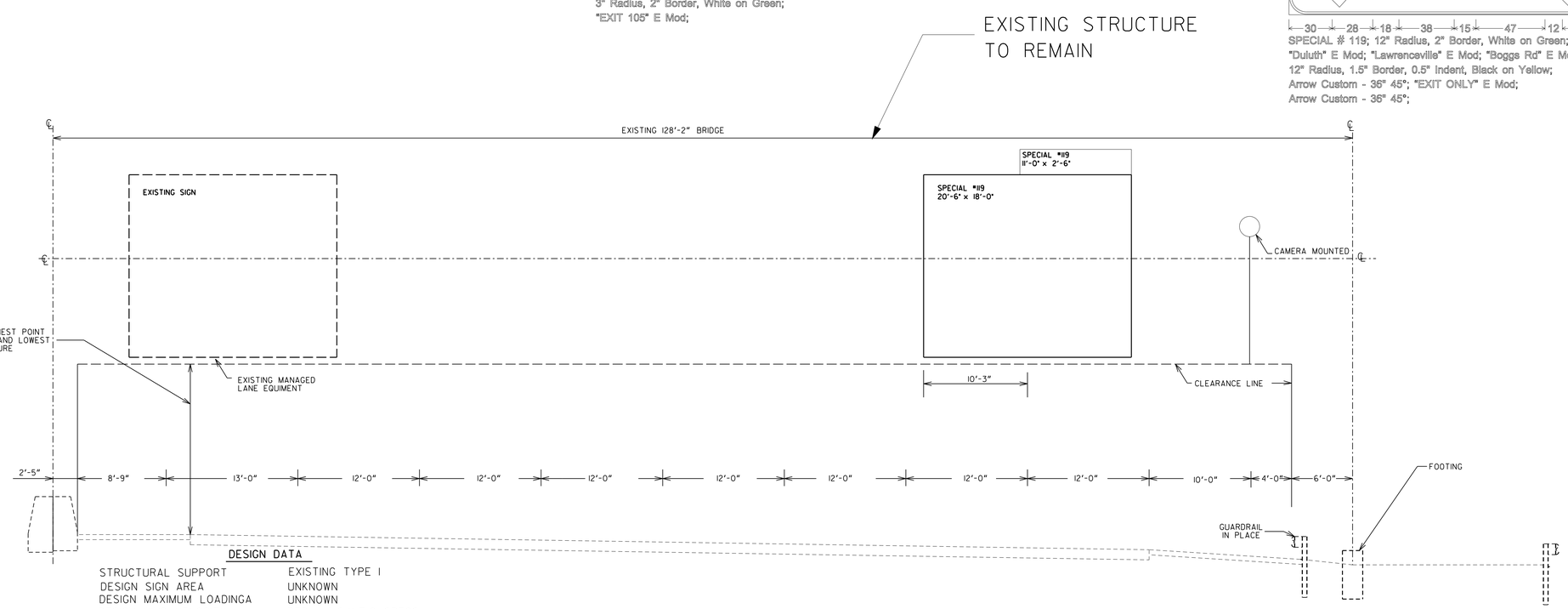

DESIGN DATA

STRUCTURAL SUPPORT	EXISTING TYPE I
DESIGN SIGN AREA	UNKNOWN
DESIGN MAXIMUM LOADINGA	UNKNOWN
DESIGN WIND VELOCITY	PER A.A.S.H.T.O. SPECS.
HEIGHT ABOVE GENERAL GROUND ELEVATION	15'-30'
STRUCTURE LENGTH	128'-2"

GEORGIA
DEPARTMENT OF TRANSPORTATION

NOT TO SCALE

REVISION DATES

STATE OF GEORGIA
DEPARTMENT OF TRANSPORTATION
OFFICE: ROADWAY DESIGN
SIGNING AND MARKING PLANS

DRAWING No.
26-014