VOID

3/22/2013 11:41:49 AM USER:hambrln	Jversion gplotborder-V8I-PO.tbl	0:\2741903\1\M004421_26_010.dgn	STATE GA	PROJECT NUMBER M004421	SHEET NO. 25	TOTAL SHEETS 99

DETAILS & CLEARANCE DIAGRAM FOR OVERHEAD SIGNS
STRUCTURAL SUPPORT #C2367
MP 236.70, I-75 N.B.
- NO SCALE -

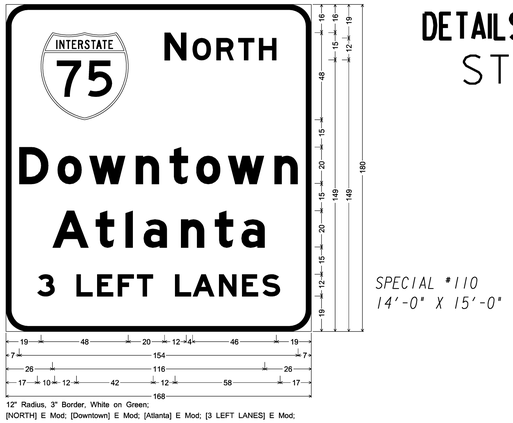

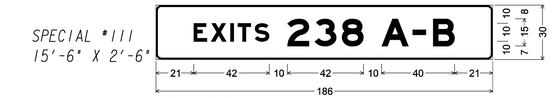

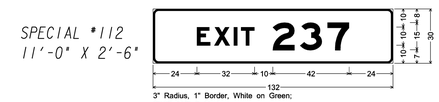

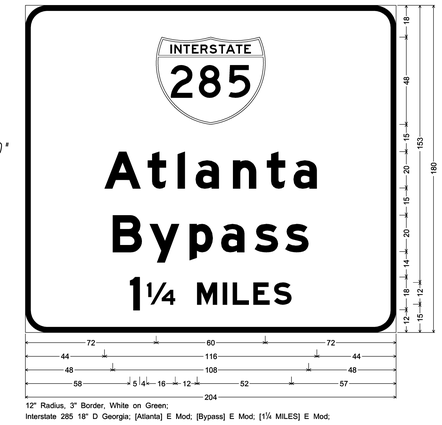

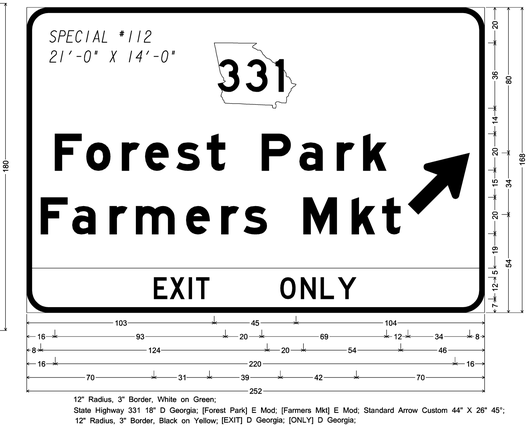

Note:

CONTRACTOR SHALL REPLACE SIGN IN-KIND ON EXISTING STRUCTURE

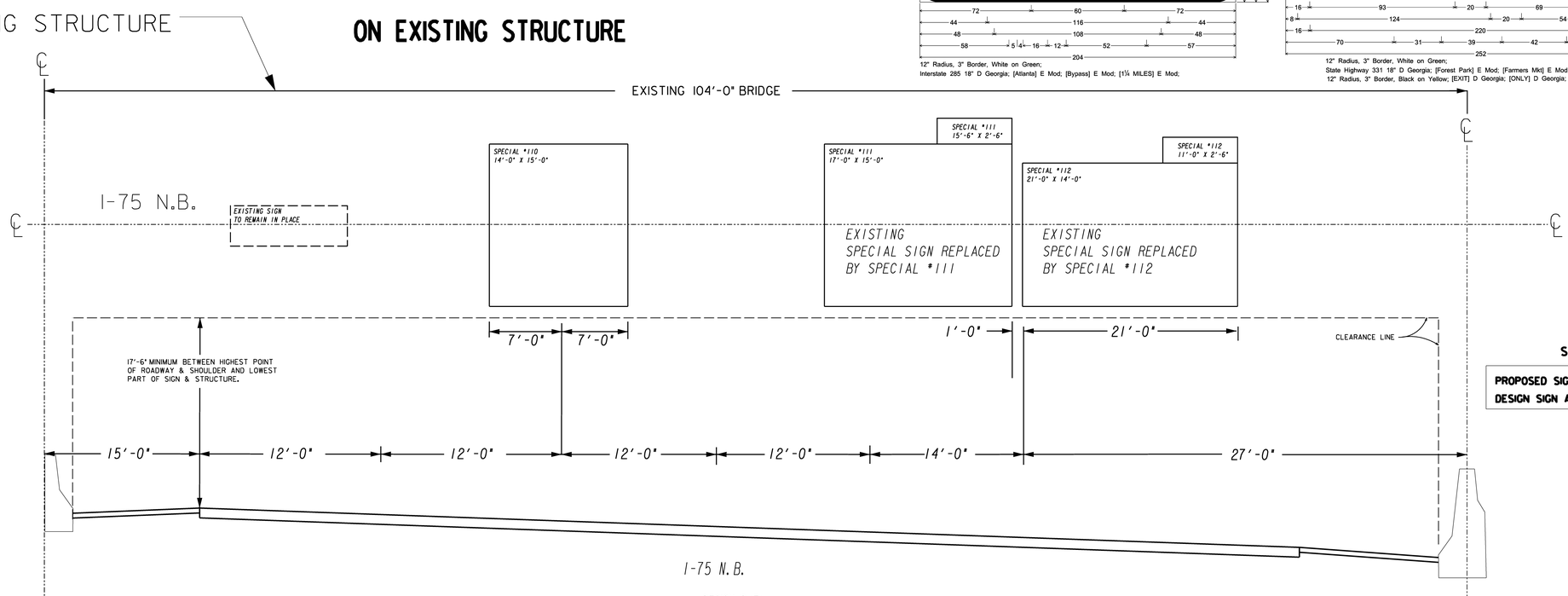

SIGN DATA

PROPOSED SIGN AREA: 825.25 SQ. FT.
DESIGN SIGN AREA: 1027.50 SQ. FT.

DESIGN DATA

STRUCTURAL SUPPORT	EXISTING TYPE I
DESIGN SIGN AREA	1027.50 SQ. FEET
DESIGN WIND VELOCITY	PER A.A.S.H.T.O. SPECS.
HEIGHT ABOVE GENERAL GROUND ELEVATION	15' - 30'
STRUCTURE LENGTH	104'-00"

NOTES:
1. "Forest Pkwy" CHANGED TO "Forest Park" By Maintenance 02-1999.
2. Existing Special #116, #117 and #118 are being replaced with new signs with tabs. "Changed Under Project M004421"

GRESHAM SMITH AND PARTNERS

URS

GEORGIA DEPARTMENT OF TRANSPORTATION

NOT TO SCALE

REVISION DATES

STATE OF GEORGIA
DEPARTMENT OF TRANSPORTATION
OFFICE: PROGRAM DELIVERY
SIGNING AND MARKING PLANS
CLEARANCE DIAGRAM

DRAWING No. 26-010

3/1/2007 GPLN