STATE	PROJECT NUMBER	SHEET NO.	TOTAL SHEETS
GA	M004204	74	116

DETAILS & CLEARANCE DIAGRAM FOR OVERHEAD SIGNS

STRUCTURAL SUPPORT #HR582
M.P. 58.2, I-285 EB C/D ROAD

- NO SCALE -

VOID

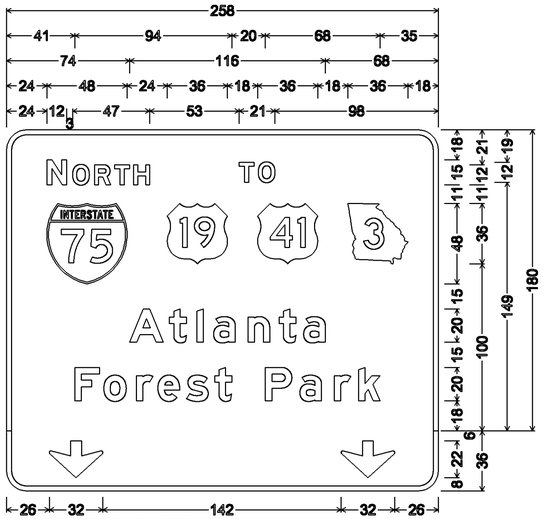

12" Radius, 3" Border, White on Green;
"NORTH" E Mod; "TO" E Mod; "Atlanta" E Mod;
"Forest Park" E Mod;
12" Radius, 3" Border, White on Green;
Down Arrow 22" 270°; Down Arrow 22" 270°;

SPEC 179

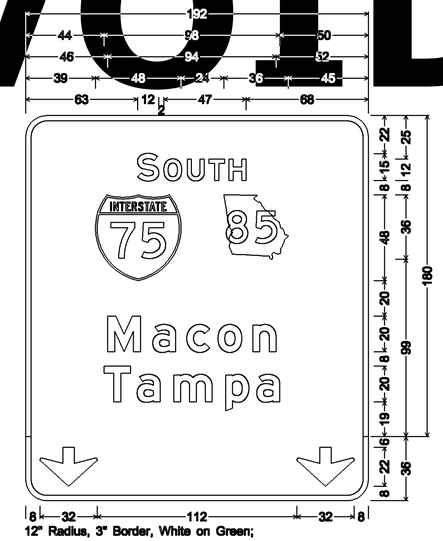

12" Radius, 3" Border, White on Green;
"SOUTH" E Mod; "Macon" E Mod; "Tampa" E Mod;
12" Radius, 3" Border, White on Green;
Down Arrow 22" 270°; Down Arrow 22" 270°;

SPEC 180

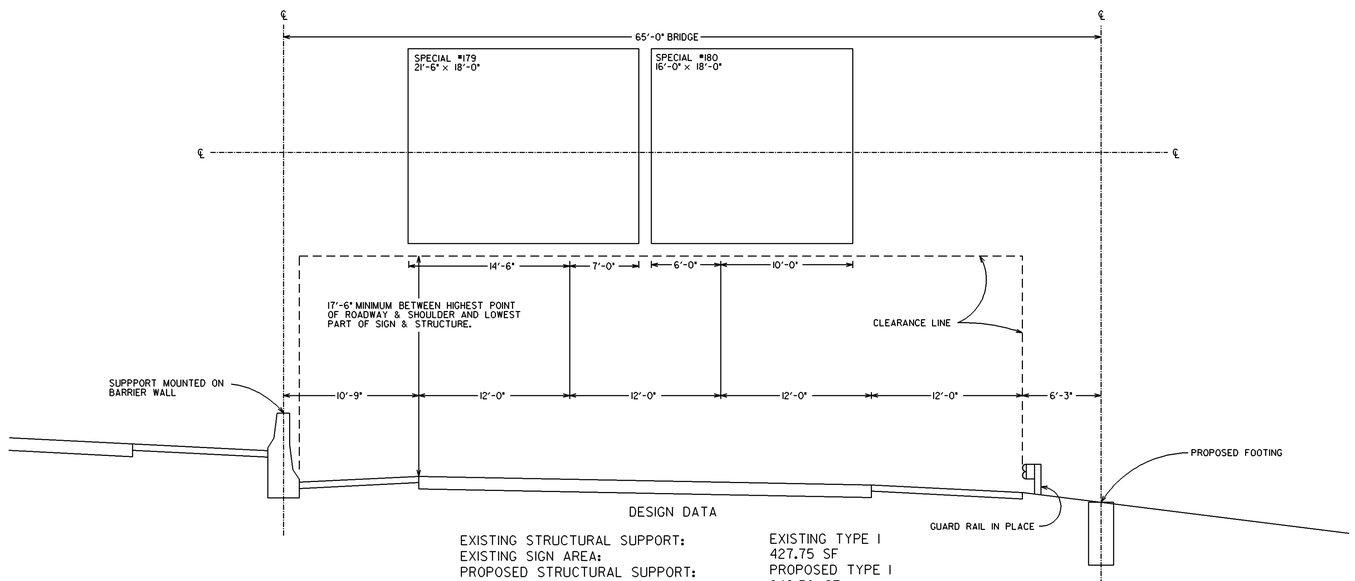

DESIGN DATA

EXISTING STRUCTURAL SUPPORT:	EXISTING TYPE I
EXISTING SIGN AREA:	427.75 SF
PROPOSED STRUCTURAL SUPPORT:	PROPOSED TYPE I
PROPOSED DESIGN SIGN AREA:	949.50 SF
PROPOSED SIGN AREA:	675.00 SF

GPLN

GEORGIA
DEPARTMENT OF TRANSPORTATION

NOT TO SCALE

REVISIONS

STATE OF GEORGIA
DEPARTMENT OF TRANSPORTATION
OFFICE: ROADWAY DESIGN
SIGNING AND MARKING PLANS
CLEARANCE DIAGRAM

DRAWING No. 26-059