DETAILS & CLEARANCE DIAGRAM FOR OVERHEAD SIGNS

VOID

STRUCTURAL SUPPORT #H540

M.P. 54.0, I-285 EBL

- NO SCALE -

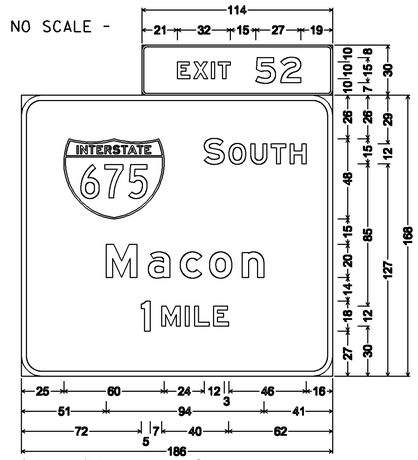

3" Radius, 1" Border, White on Green;
"EXIT" E Mod; "52" E Mod;
12" Radius, 3" Border, White on Green;
"SOUTH" E Mod; "Macon" E Mod; "1MILE" E Mod;

SPEC 146

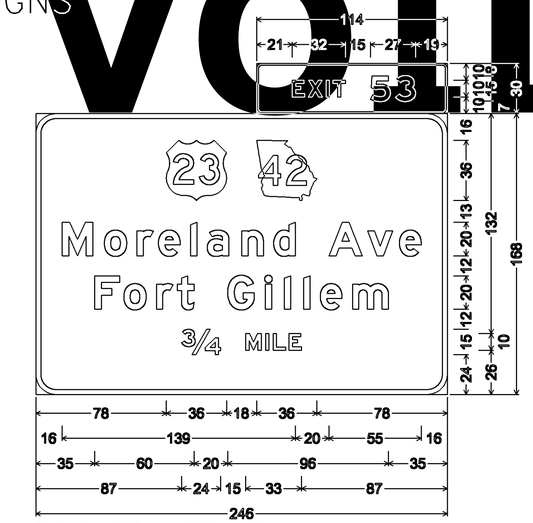

3" Radius, 1" Border, White on Green;
"EXIT" E Mod; "53" E Mod;
12" Radius, 3" Border, White on Green;
"Moreland Ave" E Mod; "Fort Gillem" E Mod;
"3/4 MILE" E Mod;

SPEC 147

1. BOTTOM OF SIGN STRUCTURE SHALL BE A MINIMUM OF 0'-9" ABOVE BOTTOM OF BRIDGE BEAM.

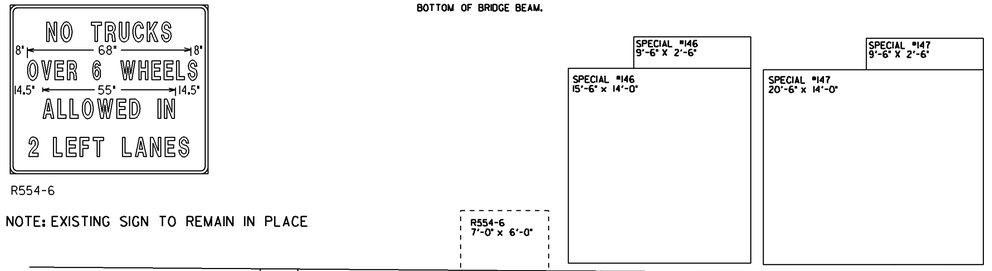

R554-6

NOTE: EXISTING SIGN TO REMAIN IN PLACE

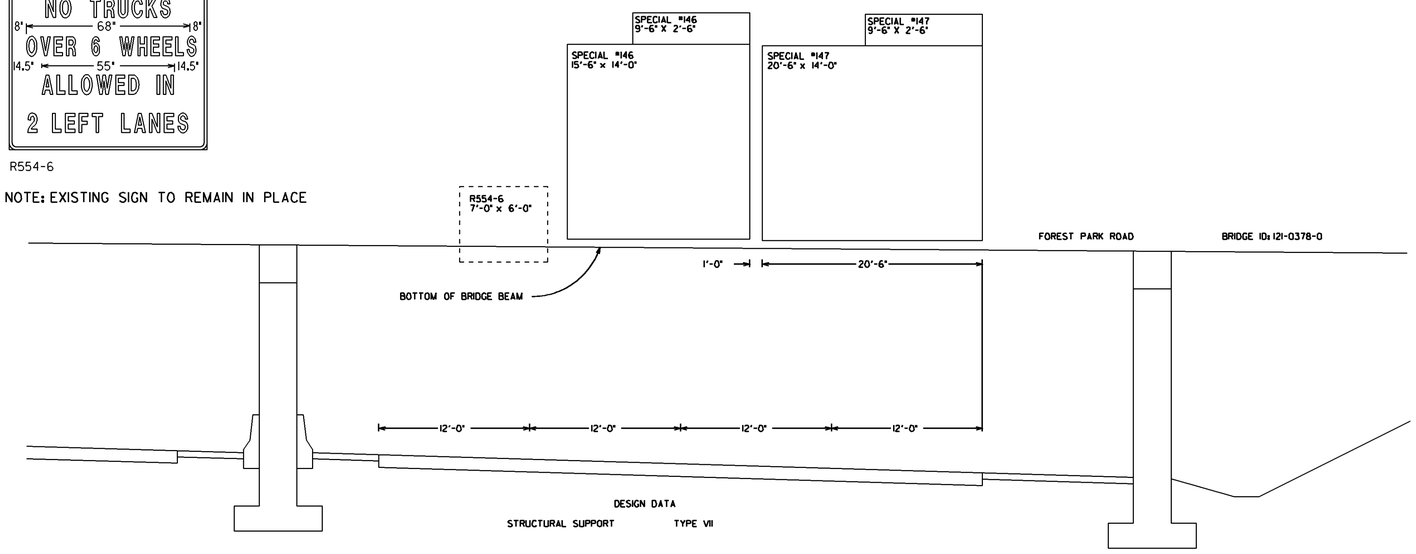

DESIGN DATA

STRUCTURAL SUPPORT TYPE VII

GPLN

GEORGIA
DEPARTMENT OF TRANSPORTATION

NOT TO SCALE

REVISIONS

STATE OF GEORGIA
DEPARTMENT OF TRANSPORTATION
OFFICE: ROADWAY DESIGN
SIGNING AND MARKING PLANS
CLEARANCE DIAGRAM

DRAWING No. 26-037