# DETAILS & CLEARANCE DIAGRAM FOR OVERHEAD SIGNS

## STRUCTURAL SUPPORT #H592

## M.P. 59.2, I-285 EBL

- NO SCALE -

VOID

12" Radius, 3" Border, White on Green;
"EAST" E Mod; "Augusta" E Mod; "Greenville" E Mod;
12" Radius, 3" Border, White on Green;
OVHD THRU ARROW; OVHD THRU ARROW; OVHD THRU ARROW;
12" Radius, 3" Border, White on Green;
"Atlanta" E Mod; "Macon" E Mod;
12" Radius, 3" Border, White on Green;
Rounded Rectangle 3" Radius Yellow;
OVHD RIGHT ARROW; Rounded Rectangle 3" Radius Yellow;
Rounded Rectangle 3" Radius Yellow;
OVHD RIGHT ARROW; Rounded Rectangle 3" Radius Yellow;

SPEC 138

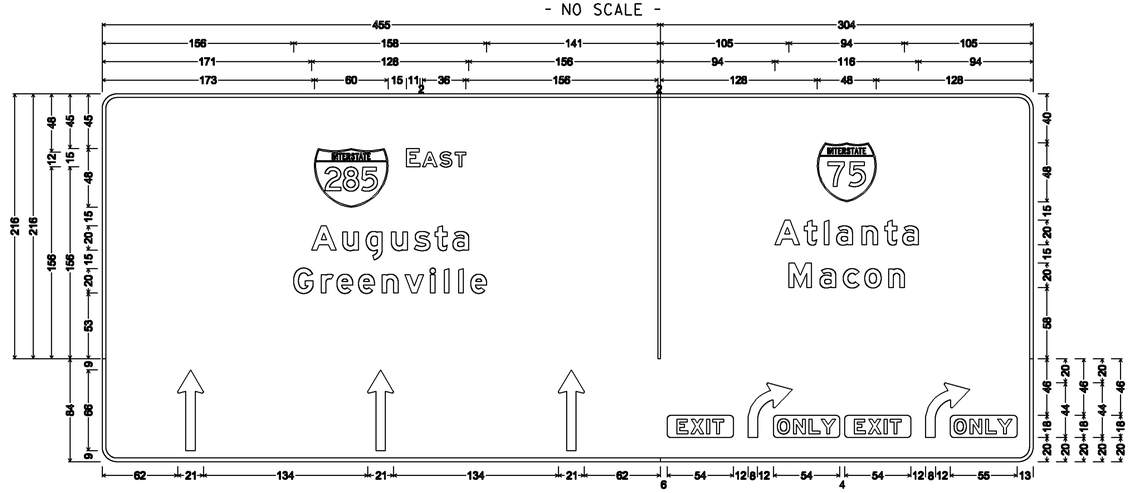


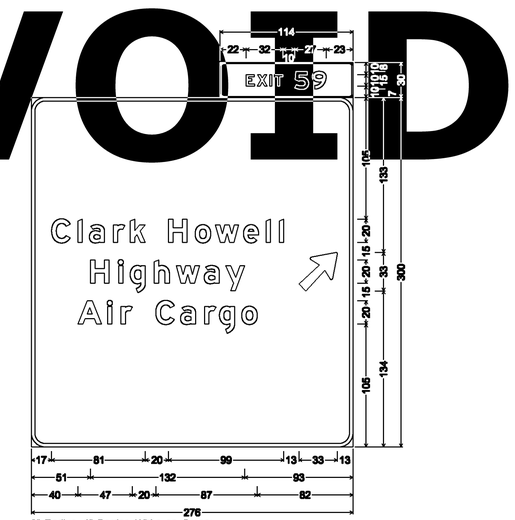


3" Radius, 1" Border, White on Green;
"EXIT" E Mod; "59" E Mod;
12" Radius, 3" Border, White on Green;
"Clark Howell" E Mod; "Highway" E Mod; "Air Cargo" E Mod;
Arrow 16 - 42" 45";

SPEC 139

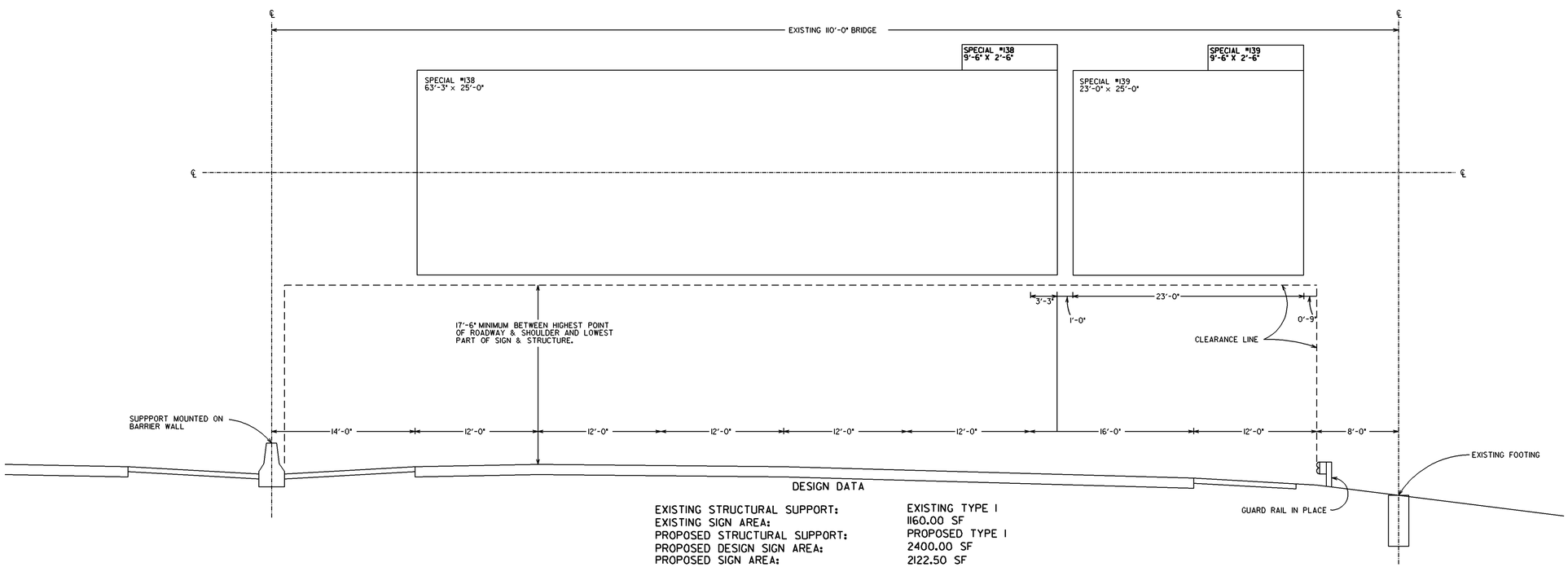


DESIGN DATA

| | |
|---|---|
| EXISTING STRUCTURAL SUPPORT: | EXISTING TYPE I |
| EXISTING SIGN AREA: | 1160.00 SF |
| PROPOSED STRUCTURAL SUPPORT: | PROPOSED TYPE I |
| PROPOSED DESIGN SIGN AREA: | 2400.00 SF |
| PROPOSED SIGN AREA: | 2122.50 SF |

GPLN

**GEORGIA**
**DEPARTMENT OF TRANSPORTATION**

NOT TO SCALE

REVISIONS

STATE OF GEORGIA
DEPARTMENT OF TRANSPORTATION
OFFICE: ROADWAY DESIGN

**SIGNING AND MARKING PLANS**
CLEARANCE DIAGRAM

DRAWING No. 26-030