DETAILS & CLEARANCE DIAGRAM FOR OVERHEAD SIGNS

STRUCTURAL SUPPORT #G561
M.P. 56.1, I-285 WBL

- NO SCALE -

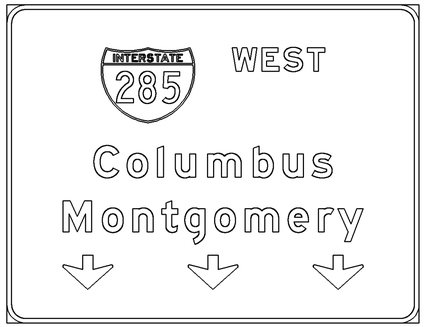

NOTE: EXISTING SIGN TO REMAIN IN PLACE

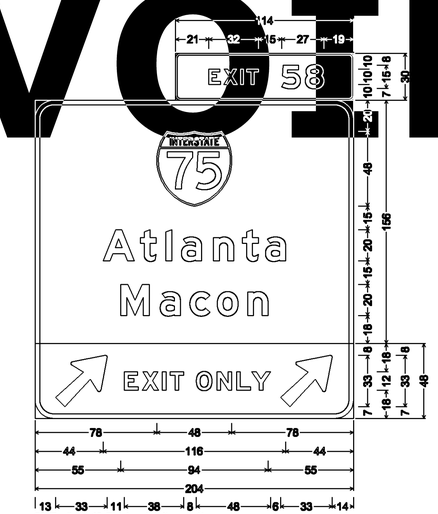

3" Radius, 1" Border, White on Green;
"EXIT" E Mod; "58" E Mod;
12" Radius, 3" Border, White on Green;
"Atlanta" E Mod; "Macon" E Mod;
12" Radius, 3" Border, White on Yellow;
Arrow 18 - 42" 45° Black; "EXIT" Black E Mod;
"ONLY" Black E Mod; Arrow 18 - 42" 45° Black;

SPEC 125

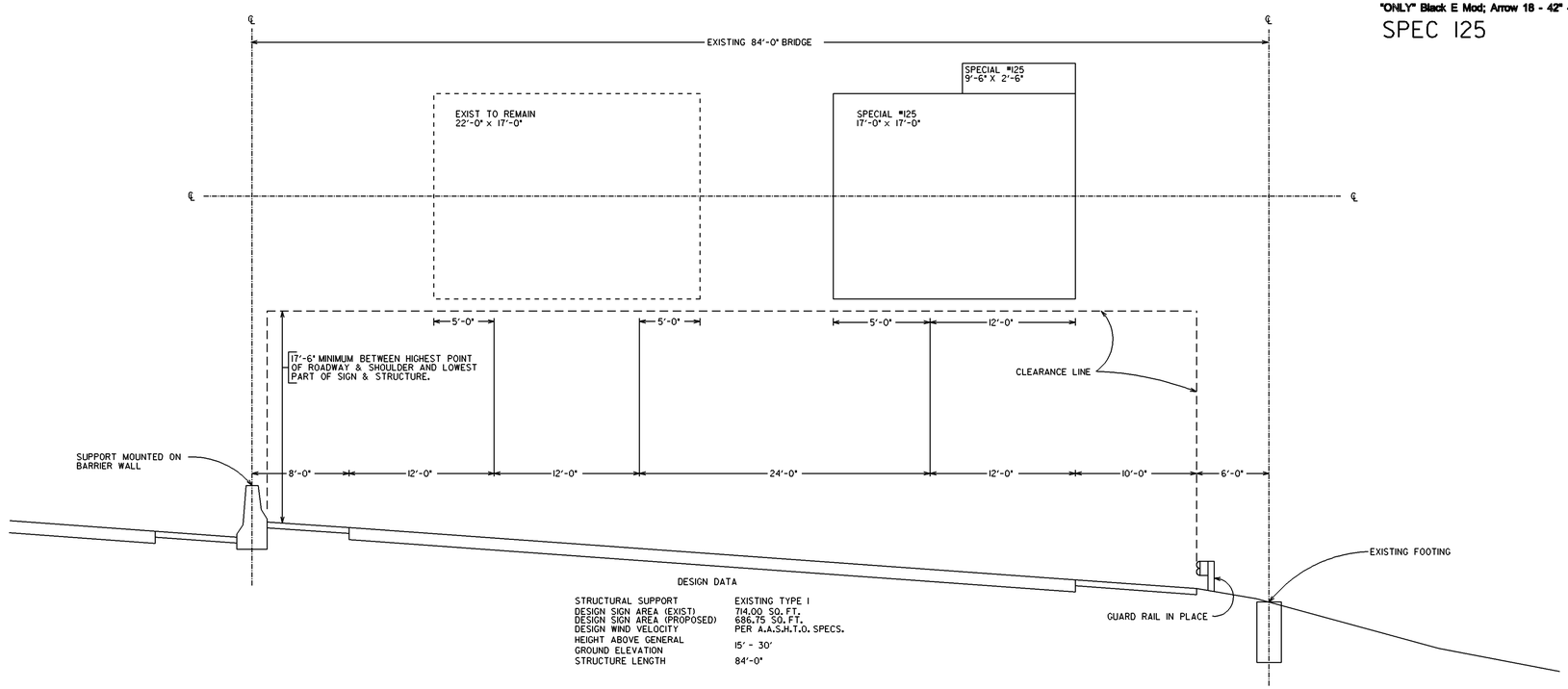

DESIGN DATA

STRUCTURAL SUPPORT	EXISTING TYPE I
DESIGN SIGN AREA (EXIST)	714.00 SQ. FT.
DESIGN SIGN AREA (PROPOSED)	686.75 SQ. FT.
DESIGN WIND VELOCITY	PER A.A.S.H.T.O. SPECS.
HEIGHT ABOVE GENERAL GROUND ELEVATION	15' - 30'
STRUCTURE LENGTH	84'-0"

VOID

GPLN

GEORGIA
DEPARTMENT OF TRANSPORTATION

NOT TO SCALE

REVISIONS

STATE OF GEORGIA
DEPARTMENT OF TRANSPORTATION
OFFICE: ROADWAY DESIGN
SIGNING AND MARKING PLANS
CLEARANCE DIAGRAM

DRAWING No. 26-022