# DETAILS & CLEARANCE DIAGRAM FOR OVERHEAD SIGNS

## STRUCTURAL SUPPORT #G509

## M.P. 50.9, I-285 WBL

- NO SCALE -

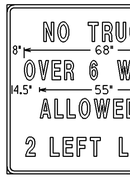


R554-6

NOTE: EXISTING SIGN TO REMAIN IN PLACE

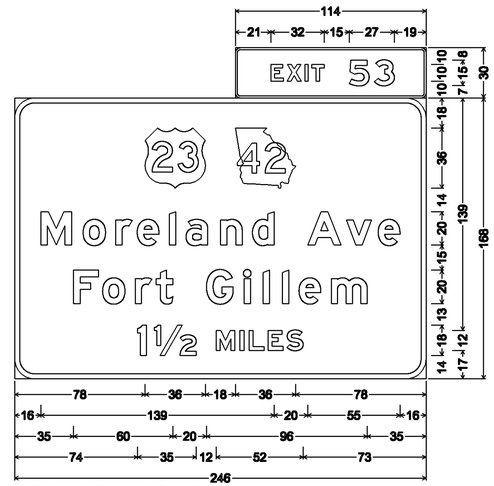


3" Radius, 1" Border, White on Green;
"EXIT" E Mod; "53" E Mod;
12" Radius, 3" Border, White on Green;
"Moreland Ave" E Mod; "Fort Gillem" E Mod; "1½ MILES" E Mod;

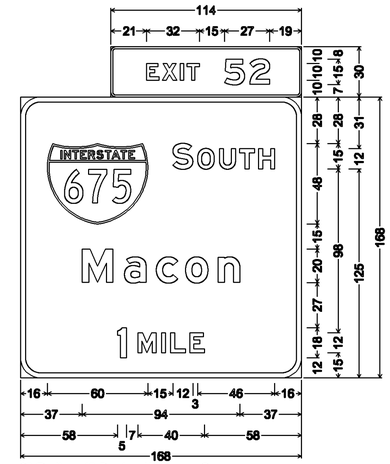


3" Radius, 1" Border, White on Green;
"EXIT" E Mod; "52" E Mod;
12" Radius, 3" Border, White on Green;
"SOUTH" E Mod; "Macon" E Mod;
"1MILE" E Mod;

SPEC 109

1. BOTTOM OF SIGN STRUCTURE SHALL BE A MINIMUM OF 0'-9" ABOVE BOTTOM OF BRIDGE BEAM.

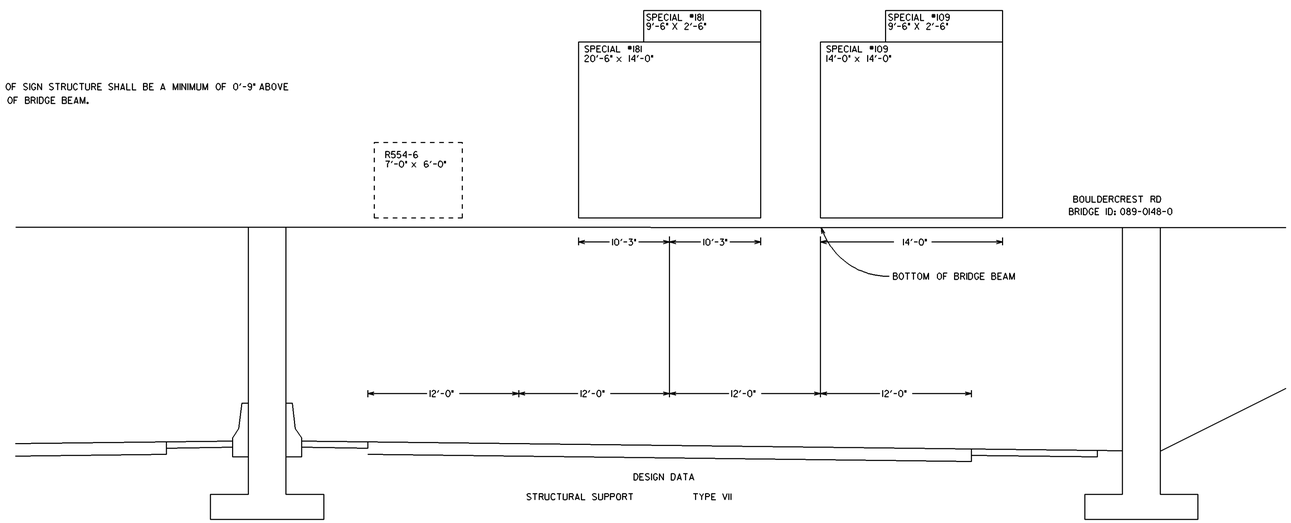


DESIGN DATA

STRUCTURAL SUPPORT TYPE VII

USE ON CONSTRUCTION

GPLN

**GEORGIA**
**DEPARTMENT OF TRANSPORTATION**

NOT TO SCALE

REVISIONS
3/28/14

STATE OF GEORGIA
DEPARTMENT OF TRANSPORTATION
OFFICE: ROADWAY DESIGN
**SIGNING AND MARKING PLANS**
CLEARANCE DIAGRAM

DRAWING No. 26-010