DETAILS & CLEARANCE DIAGRAM FOR OVERHEAD SIGNS

STRUCTURAL SUPPORT #HR325

M.P. 32.5, I-285 WBL

- NO SCALE -

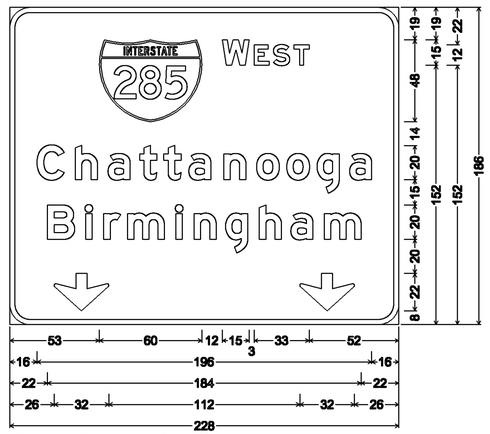

12" Radius, 3" Border, White on Green;
"WEST" E Mod; "Chattanooga" E Mod;
"Birmingham" E Mod 89% spacing; Down Arrow 22" 270";
Down Arrow 22" 270";
SPECIAL #228

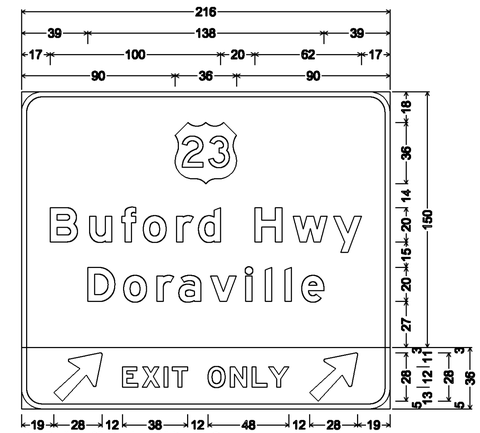

12" Radius, 3" Border, White on Green;
"Buford Hwy" E Mod; "Doraville" E Mod;
12" Radius, 3" Border, Black on Yellow;
Arrow 17 - 36" 45"; "EXIT" E Mod; "ONLY" E Mod;
Arrow 17 - 36" 45";
SPECIAL #216

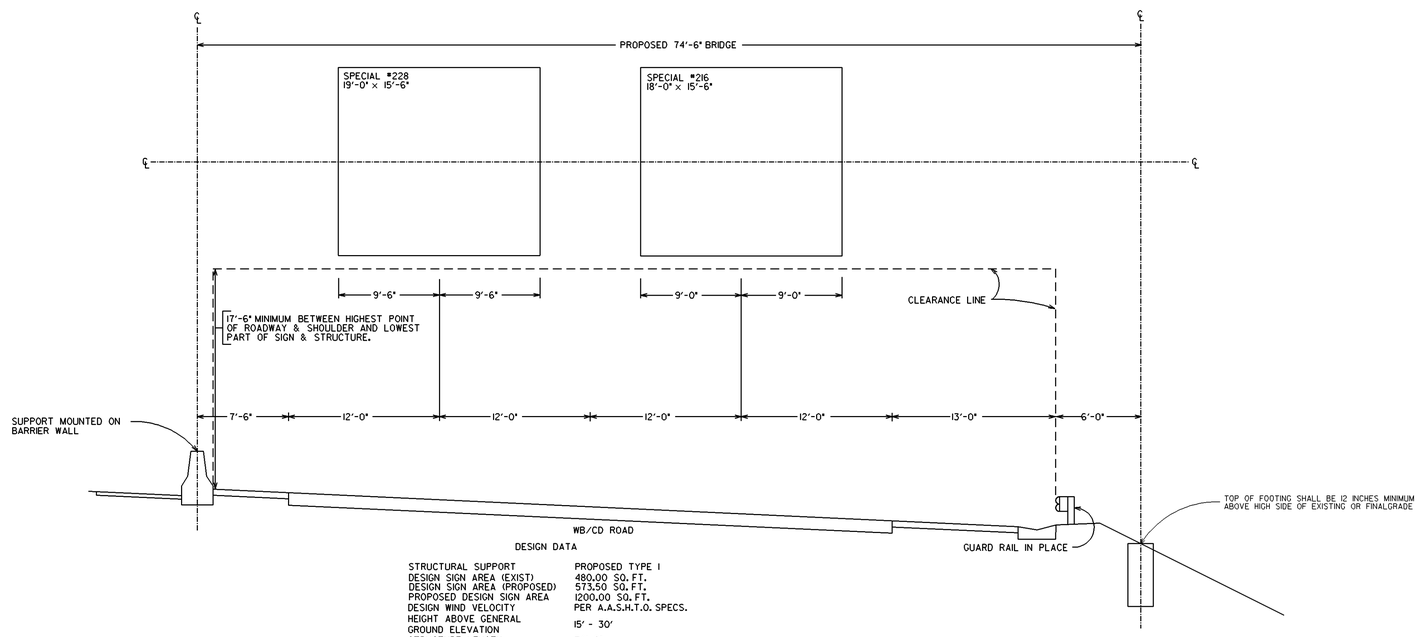

DESIGN DATA

STRUCTURAL SUPPORT	PROPOSED TYPE I
DESIGN SIGN AREA (EXIST)	480.00 SQ. FT.
DESIGN SIGN AREA (PROPOSED)	573.50 SQ. FT.
PROPOSED DESIGN SIGN AREA	1200.00 SQ. FT.
DESIGN WIND VELOCITY	PER A.A.S.H.T.O. SPECS.
HEIGHT ABOVE GENERAL GROUND ELEVATION	15' - 30'
STRUCTURE LENGTH	74'-6"

USE ON CONSTRUCTION

GPLN

GEORGIA
DEPARTMENT OF TRANSPORTATION

NOT TO SCALE

REVISIONS
4/11/14

STATE OF GEORGIA
DEPARTMENT OF TRANSPORTATION
OFFICE: ROADWAY DESIGN
SIGNING AND MARKING PLANS
CLEARANCE DIAGRAM

DRAWING No. 26-089