# DETAILS & CLEARANCE DIAGRAM FOR OVERHEAD SIGNS

## STRUCTURAL SUPPORT #GR327

## M.P. 32.7, RAMP E-CT

- NO SCALE -

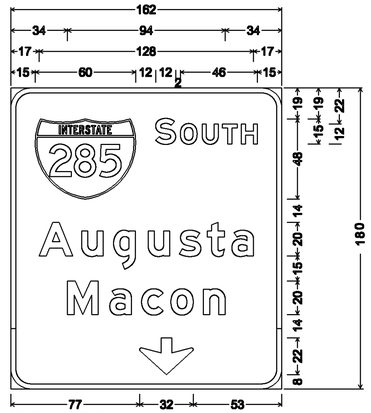


12" Radius, 3" Border, White on Green;
"SOUTH" E Mod; "Augusta" E Mod;
"Macon" E Mod;
12" Radius, 3" Border, White on Green;
Down Arrow 22" 270";
SPECIAL #223

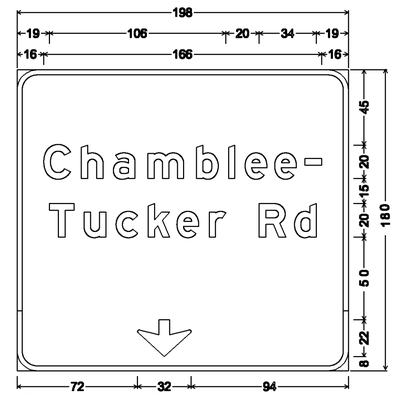


12" Radius, 3" Border, White on Green;
"Chamblee-" E Mod; "Tucker Rd" E Mod;
12" Radius, 3" Border, White on Green;
Down Arrow 22" 270";
SPECIAL #205

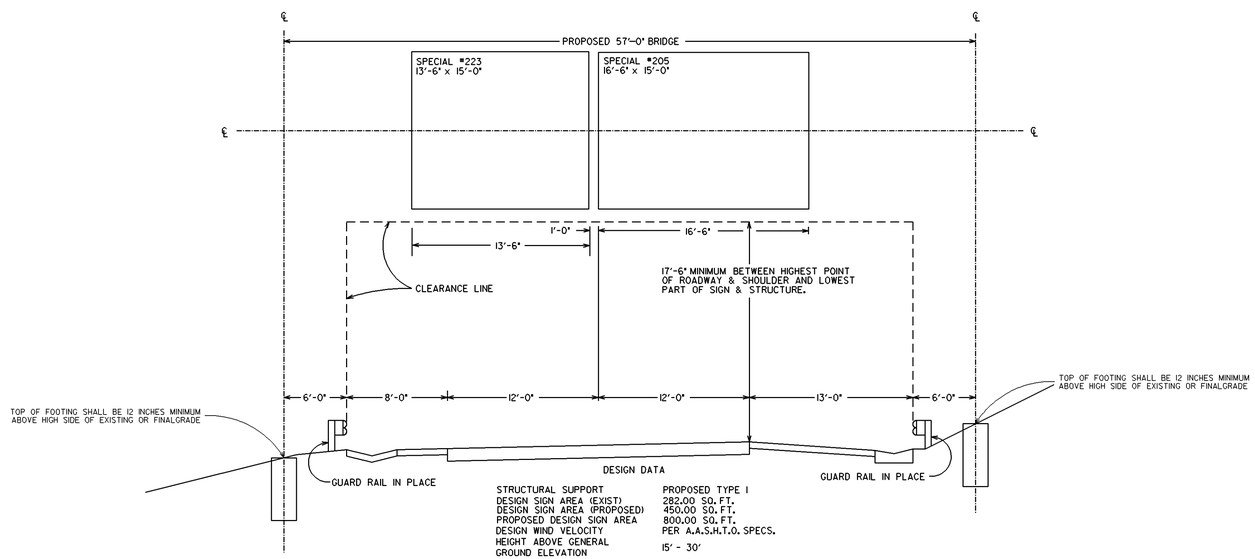


DESIGN DATA

| | |
|---|---|
| STRUCTURAL SUPPORT | PROPOSED TYPE I |
| DESIGN SIGN AREA (EXIST) | 282.00 SQ. FT. |
| DESIGN SIGN AREA (PROPOSED) | 450.00 SQ. FT. |
| PROPOSED DESIGN SIGN AREA | 800.00 SQ. FT. |
| DESIGN WIND VELOCITY | PER A.A.S.H.T.O. SPECS. |
| HEIGHT ABOVE GENERAL GROUND ELEVATION | 15' - 30' |
| STRUCTURE LENGTH | 57'-0" |

USE ON CONSTRUCTION

GPLN

**GEORGIA**
**DEPARTMENT OF TRANSPORTATION**

NOT TO SCALE

REVISIONS
4/11/14

STATE OF GEORGIA
DEPARTMENT OF TRANSPORTATION
OFFICE: ROADWAY DESIGN
**SIGNING AND MARKING PLANS**
CLEARANCE DIAGRAM

DRAWING No. 26-081