VOID

DETAILS & CLEARANCE DIAGRAM FOR OVERHEAD SIGNS

STRUCTURAL SUPPORT #GR327

M.P. 32.7, RAMP E-CT

- NO SCALE -

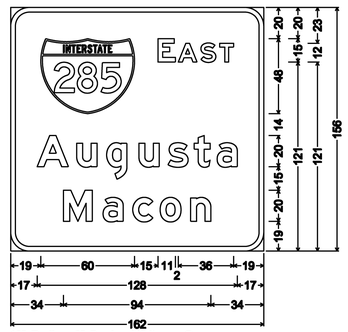

12" Radius, 3" Border, White on Green;
"EAST" E Mod; "Augusta" E Mod;
"Macon" E Mod;
SPECIAL #119



12.0" Radius, 2.0" Border, White on Green;
"Chamblee-" E Mod; "Tucker Rd" E Mod;
9.0" Radius, 2.0" Border, White on Yellow;
"EXIT" Black E Mod; Down Arrow 22.0" 270° Black; "ONLY" Black E Mod;
SPECIAL #205

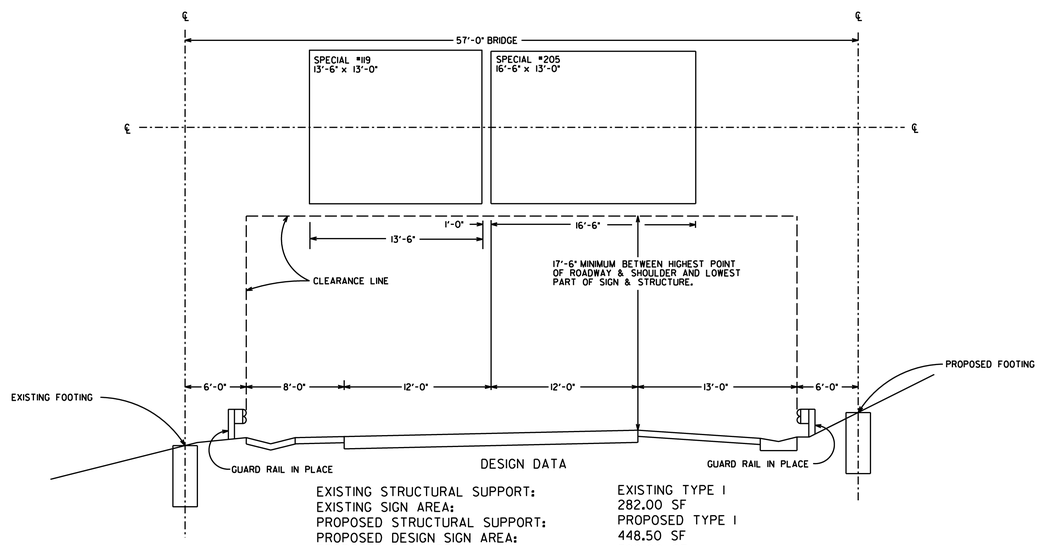

DESIGN DATA

EXISTING STRUCTURAL SUPPORT:	EXISTING TYPE I
EXISTING SIGN AREA:	282.00 SF
PROPOSED STRUCTURAL SUPPORT:	PROPOSED TYPE I
PROPOSED DESIGN SIGN AREA:	448.50 SF
PROPOSED SIGN AREA:	390.00 SF

GPLN

GEORGIA
DEPARTMENT OF TRANSPORTATION

NOT TO SCALE

REVISIONS

STATE OF GEORGIA
DEPARTMENT OF TRANSPORTATION
OFFICE: ROADWAY DESIGN
SIGNING AND MARKING PLANS
CLEARANCE DIAGRAM

DRAWING No. 26-081