DETAILS & CLEARANCE DIAGRAM FOR OVERHEAD SIGNS

VOID

STRUCTURAL SUPPORT #H279

M.P. 27.9, I-285 WBL

- NO SCALE -

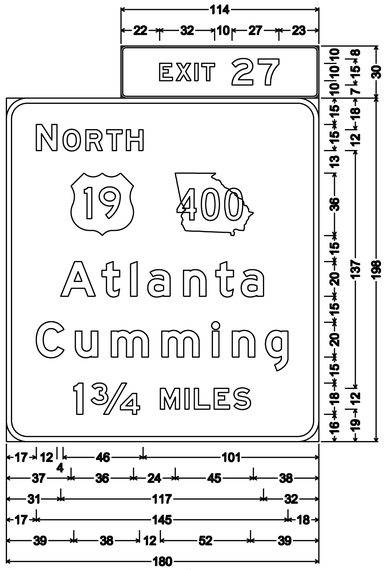

3" Radius, 1" Border, White on Green;
"EXIT" E Mod; "27" E Mod;
12" Radius, 3" Border, White on Green;
"NORTH" E Mod; "Atlanta" E Mod; "Cumming" E Mod;
"1¾ MILES" E Mod;

SPECIAL #217

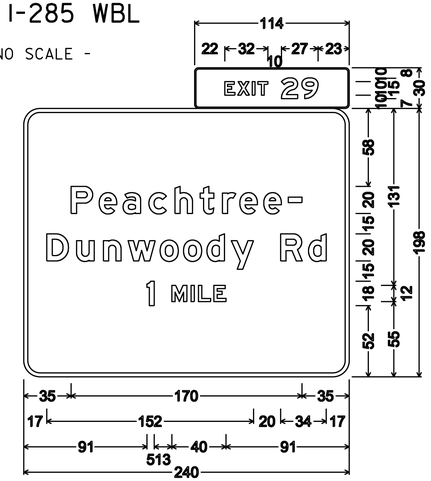

3" Radius, 1" Border, White on Green;
"EXIT" E Mod; "29" E Mod;
12" Radius, 3" Border, White on Green;
"Peachtree-" E Mod;
"Dunwoody Rd" E Mod 89% spacing;
"1 MILE" E Mod;

SPECIAL #218

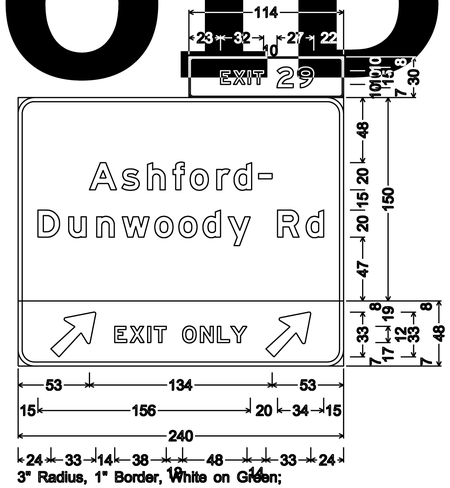

3" Radius, 1" Border, White on Green;
"EXIT" E Mod; "29" E Mod;
12" Radius, 3" Border, White on Green;
"Ashford-" E Mod; "Dunwoody Rd" E Mod;
12" Radius, 3" Border, White on Yellow;
Arrow 18 - 42" 45° Black;
"EXIT ONLY" Black E Mod;
Arrow 18 - 42" 45° Black;

SPECIAL #104

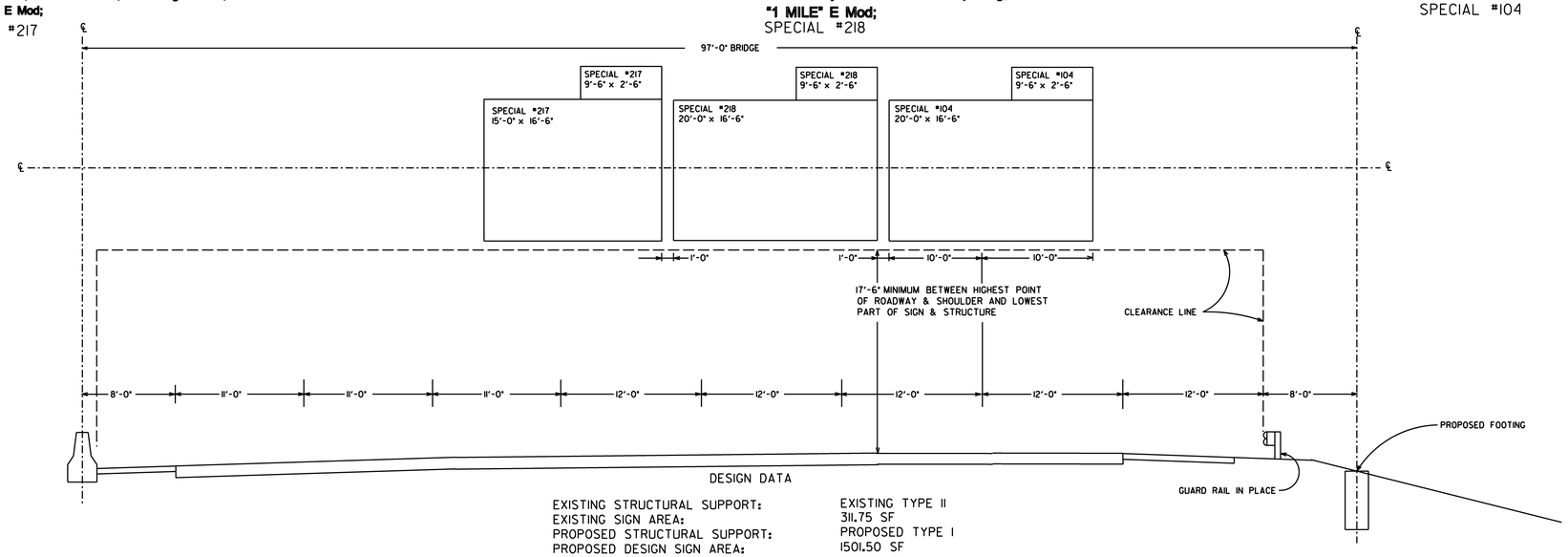

DESIGN DATA

EXISTING STRUCTURAL SUPPORT:	EXISTING TYPE II
EXISTING SIGN AREA:	311.75 SF
PROPOSED STRUCTURAL SUPPORT:	PROPOSED TYPE I
PROPOSED DESIGN SIGN AREA:	1501.50 SF
PROPOSED SIGN AREA:	978.75 SF

GPLN

GEORGIA
DEPARTMENT OF TRANSPORTATION

NOT TO SCALE

REVISIONS

STATE OF GEORGIA
DEPARTMENT OF TRANSPORTATION
OFFICE: ROADWAY DESIGN
SIGNING AND MARKING PLANS
CLEARANCE DIAGRAM

DRAWING No. 26-078