DETAILS & CLEARANCE DIAGRAM FOR OVERHEAD SIGNS

VOID

STRUCTURAL SUPPORT #H309

M.P. 30.9, I-285 WBL

- NO SCALE -

R554-6
EXISTING SIGN
7'-0" X 6'-0"
NOTE: EXISTING SIGN SHALL REMAIN IN PLACE

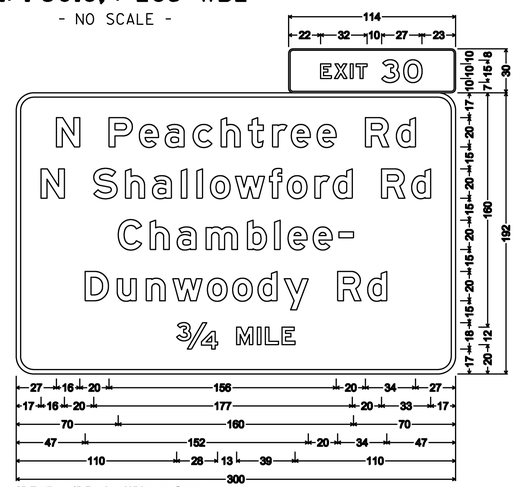

3" Radius, 1" Border, White on Green;
"EXIT" E Mod; "30" E Mod;
12" Radius, 3" Border, White on Green;
"N Peachtree Rd" E Mod; "N Shallowford Rd" E Mod 89% spacing;
"Chamblee-" E Mod 89% spacing; "Dunwoody Rd" E Mod 89% spacing;
"¾ MILE" E Mod;
SPECIAL # 195

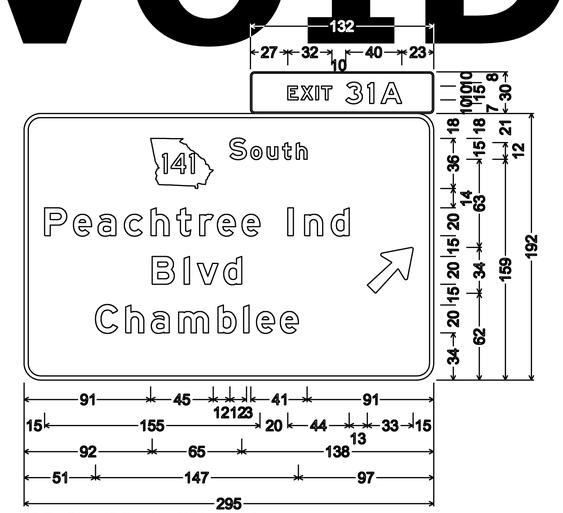

3" Radius, 1" Border, White on Green;
"EXIT" E Mod; "31A" E Mod;
12" Radius, 3" Border, White on Green;
141; "South" E Mod; "Peachtree Ind" E Mod;
"Blvd" E Mod; "Chamblee" E Mod 89% spacing;
Arrow 18 - 42" 45°;
SPECIAL # 196

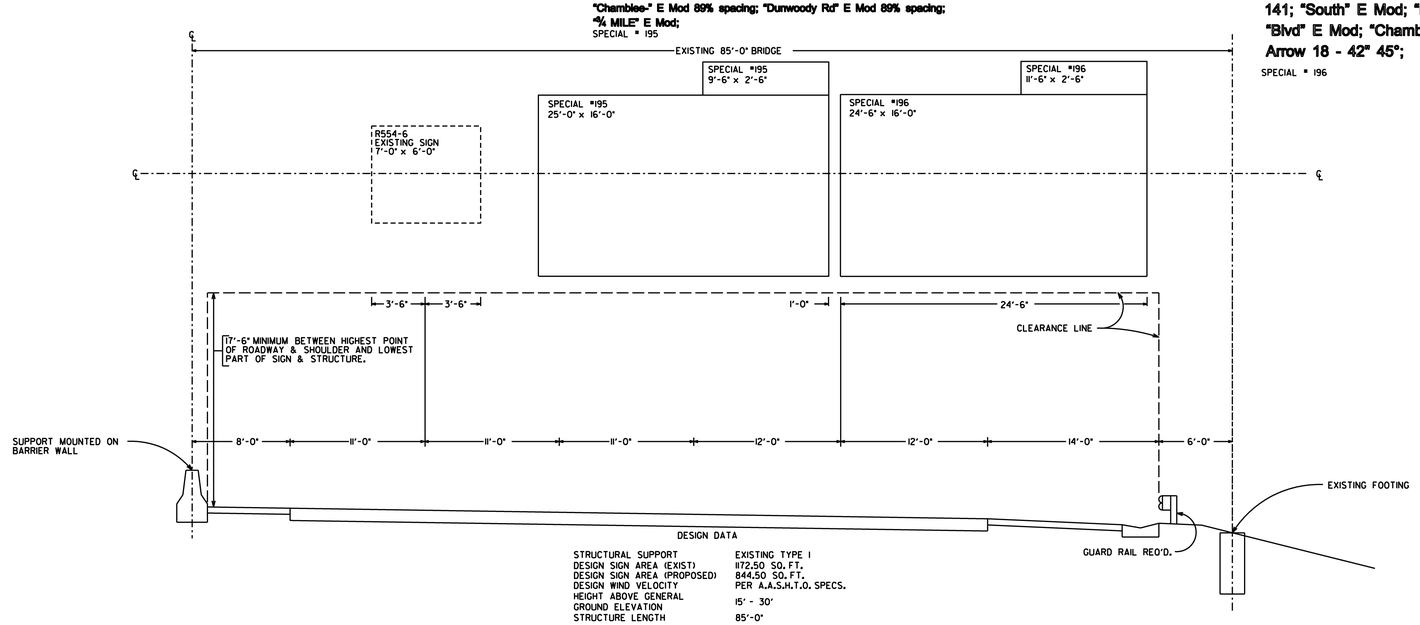

DESIGN DATA

STRUCTURAL SUPPORT	EXISTING TYPE I
DESIGN SIGN AREA (EXIST)	1172.50 SQ. FT.
DESIGN SIGN AREA (PROPOSED)	844.50 SQ. FT.
DESIGN WIND VELOCITY	PER A.A.S.H.T.O. SPECS.
HEIGHT ABOVE GENERAL GROUND ELEVATION	15' - 30'
STRUCTURE LENGTH	85'-0"

GPLN

GEORGIA
DEPARTMENT OF TRANSPORTATION

NOT TO SCALE

REVISIONS

STATE OF GEORGIA
DEPARTMENT OF TRANSPORTATION
OFFICE: ROADWAY DESIGN
SIGNING AND MARKING PLANS
CLEARANCE DIAGRAM

DRAWING No. 26-073