DETAILS & CLEARANCE DIAGRAM FOR OVERHEAD SIGNS

STRUCTURAL SUPPORT #H311

M.P. 31.1, I-285 WBL

- NO SCALE -

R-SPECIAL#2
EXISTING SIGN
8'-6" X 6'-0"
NOTE: EXISTING SIGN SHALL REMAIN IN PLACE



3" Radius, 1" Border, White on Green;
"EXIT" E Mod; "31B-A" E Mod;
12" Radius, 3" Border, White on Green;
141; "South" E Mod; "Peachtree Ind" E Mod; "Blvd" E Mod;
"Chamblee" E Mod; " 1/4 MILE" E Mod;

SPECIAL #193

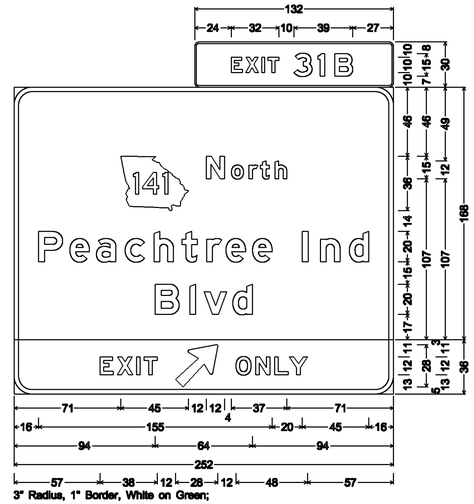

3" Radius, 1" Border, White on Green;
"EXIT" E Mod; "31B" E Mod;
12" Radius, 3" Border, White on Green;
141; "North" E Mod; "Peachtree Ind" E Mod; "Blvd" E Mod;
12" Radius, 3" Border, Black on Yellow;
"EXIT" E Mod; Arrow 17 - 36" 45"; "ONLY" E Mod;

SPECIAL #194

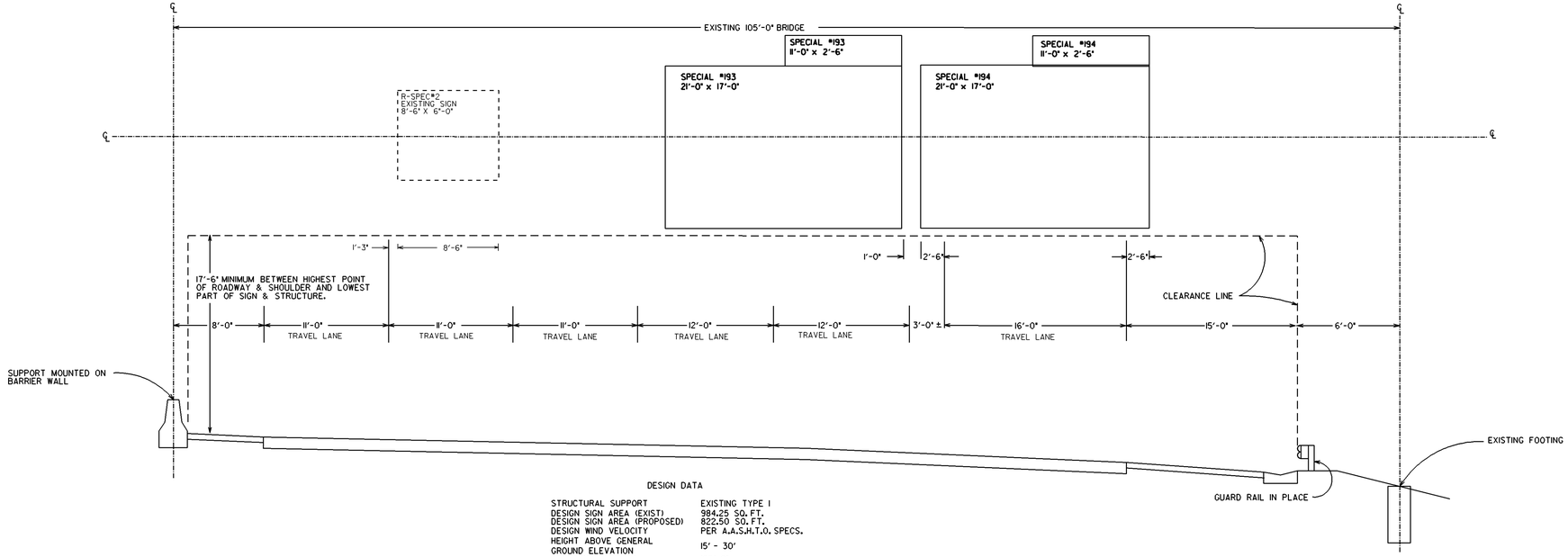

DESIGN DATA

STRUCTURAL SUPPORT	EXISTING TYPE I
DESIGN SIGN AREA (EXIST)	984.25 SQ. FT.
DESIGN SIGN AREA (PROPOSED)	822.50 SQ. FT.
DESIGN WIND VELOCITY	PER A.A.S.H.T.O. SPECS.
HEIGHT ABOVE GENERAL GROUND ELEVATION	15' - 30'
STRUCTURE LENGTH	105'-0"

USE ON CONSTRUCTION

GPLN

GEORGIA
DEPARTMENT OF TRANSPORTATION

NOT TO SCALE

REVISIONS		
9/10/13		
4/11/14		

STATE OF GEORGIA
DEPARTMENT OF TRANSPORTATION
OFFICE: ROADWAY DESIGN
SIGNING AND MARKING PLANS
CLEARANCE DIAGRAM

DRAWING No. 26-072