DETAILS & CLEARANCE DIAGRAM FOR OVERHEAD SIGNS

VOID

STRUCTURAL SUPPORT #H319
M.P. 31.9, I-285 WBL

- NO SCALE -

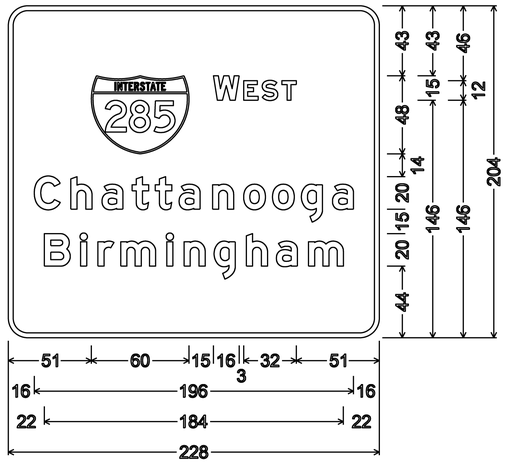

12" Radius, 3" Border, White on Green;
"WEST" E Mod; "Chattanooga" E Mod;
"Birmingham" E Mod 89% spacing;
SPECIAL #189



3" Radius, 1" Border, White on Green;
"EXIT" E Mod; "31B-A" E Mod;
12" Radius, 3" Border, White on Green;
141; "Peachtree Ind" E Mod; "Blvd" E Mod;
"Chamblee" E Mod 89% spacing; "1 MILE" E Mod;
SPECIAL #190

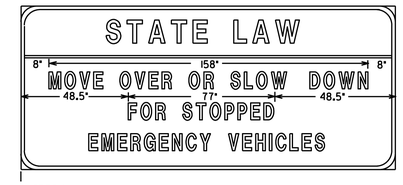

R-SPECIAL #1
EXISTING SIGN
14'-6" X 7'-0"
NOTE: EXISTING SIGN SHALL REMAIN IN PLACE

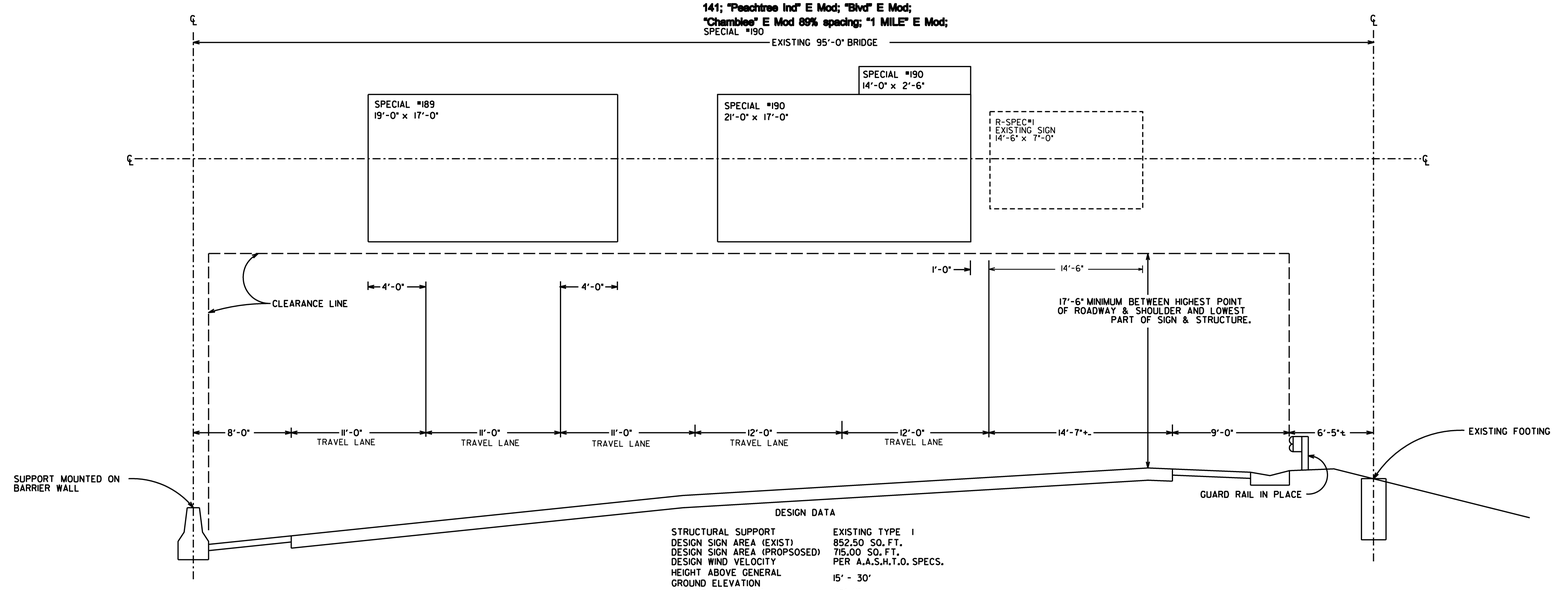

DESIGN DATA

STRUCTURAL SUPPORT	EXISTING TYPE I
DESIGN SIGN AREA (EXIST)	852.50 SQ. FT.
DESIGN SIGN AREA (PROPSOSED)	715.00 SQ. FT.
DESIGN WIND VELOCITY	PER A.A.S.H.T.O. SPECS.
HEIGHT ABOVE GENERAL GROUND ELEVATION	15' - 30'
STRUCTURE LENGTH	95'-0"

GPLN

GEORGIA
DEPARTMENT OF TRANSPORTATION

NOT TO SCALE

REVISIONS

STATE OF GEORGIA
DEPARTMENT OF TRANSPORTATION
OFFICE: ROADWAY DESIGN
SIGNING AND MARKING PLANS
CLEARANCE DIAGRAM

DRAWING No. 26-070