DETAILS & CLEARANCE DIAGRAM FOR OVERHEAD SIGNS

VOID

STRUCTURAL SUPPORT #H455
M.P. 45.5, I-285 NBL

- NO SCALE -

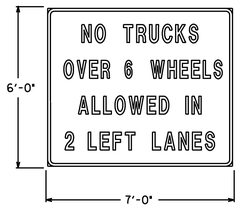

R554-6
EXISTING SIGN
7'-0" X 6'-0"
NOTE: EXISTING SIGN SHALL REMAIN IN PLACE

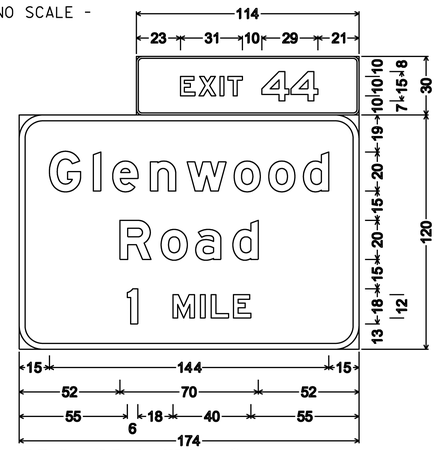

3" Radius, 1" Border, White on Green;
"EXIT" E Mod; "44" E Mod;
12" Radius, 3" Border, White on Green;
"Glenwood" E Mod; "Road" E Mod;
"1 MILE" E Mod;
SPECIAL #161

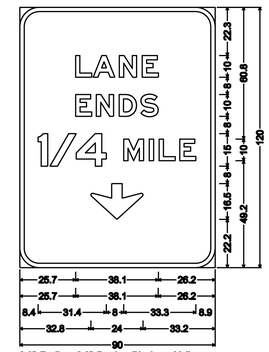

9.0" Radius, 2.0" Border, Black on Yellow;
"LANE" E Mod; "ENDS" E Mod;
"1/4" E Mod; "MILE" E Mod;
Down Arrow 16.0" 270°;
W-SPECIAL #1

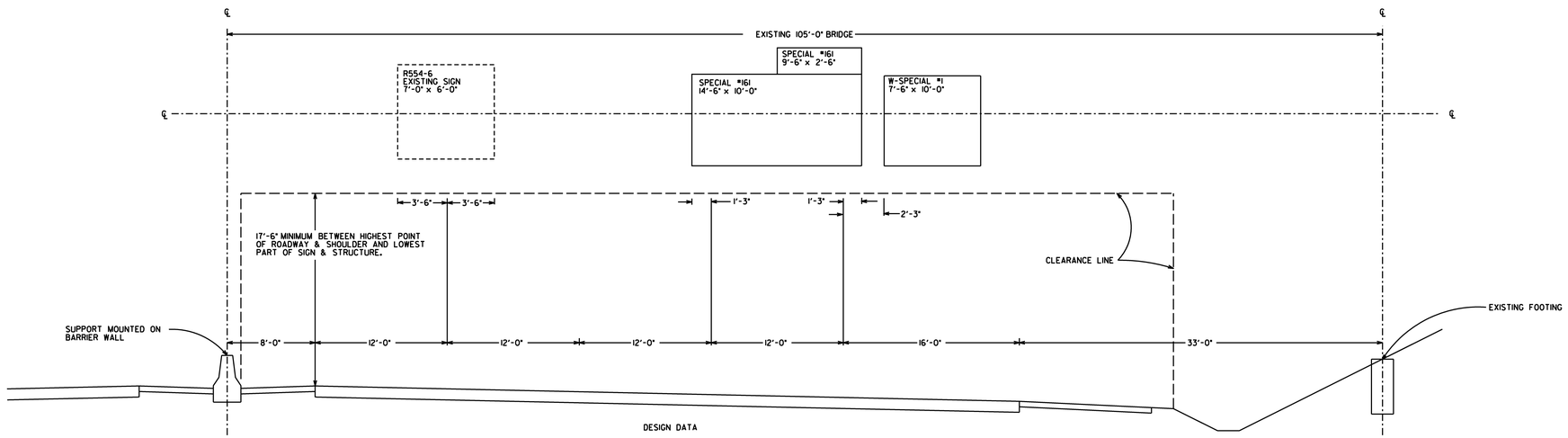

DESIGN DATA

STRUCTURAL SUPPORT	EXISTING TYPE I
DESIGN SIGN AREA (EXIST)	345.00 SQ. FT.
DESIGN SIGN AREA (PROPOSED)	243.75 SQ. FT.
DESIGN WIND VELOCITY	PER A.A.S.H.T.O. SPECS.
HEIGHT ABOVE GENERAL GROUND ELEVATION	15' - 30'
STRUCTURE LENGTH	105'-0"

GPLN

GEORGIA
DEPARTMENT OF TRANSPORTATION

NOT TO SCALE

REVISIONS

STATE OF GEORGIA
DEPARTMENT OF TRANSPORTATION
OFFICE: ROADWAY DESIGN
SIGNING AND MARKING PLANS
CLEARANCE DIAGRAM

DRAWING No. 26-042