DETAILS & CLEARANCE DIAGRAM FOR OVERHEAD SIGNS

STRUCTURAL SUPPORT #G394

M.P. 39.4, I-285 SBL

- NO SCALE -

R-SPECIAL#2
EXISTING SIGN
8'-6" X 6'-0"
NOTE: EXISTING SIGN SHALL REMAIN IN PLACE

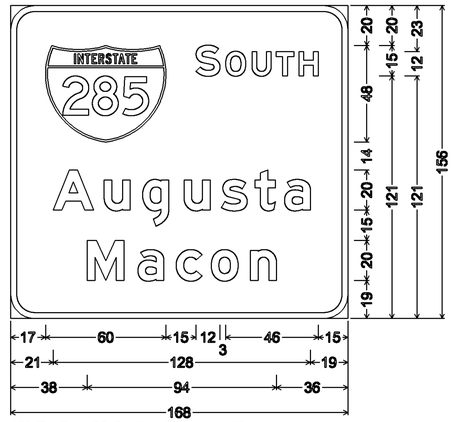

12" Radius, 3" Border, White on Green;
"SOUTH" E Mod; "Augusta" E Mod;
"Macon" E Mod;
SPECIAL #220

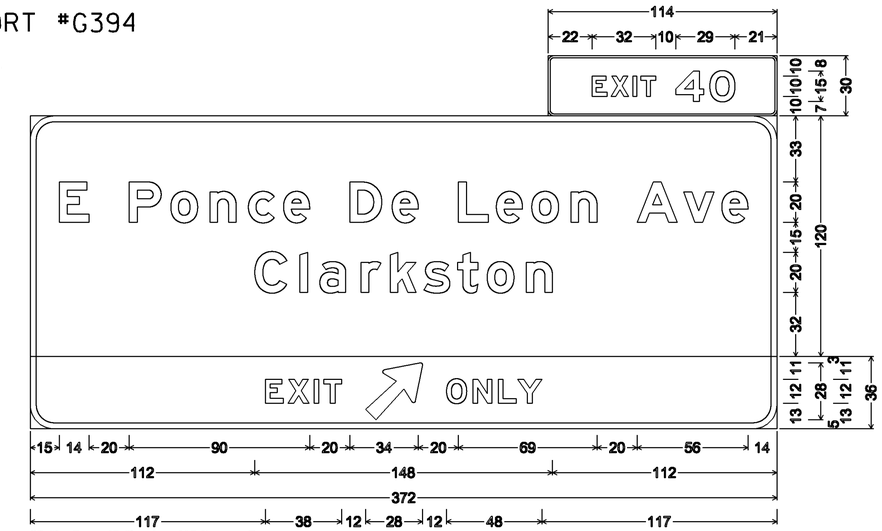

3" Radius, 1" Border, White on Green;
"EXIT" E Mod; "40" E Mod;
12" Radius, 3" Border, White on Green;
"E Ponce De Leon Ave" E Mod; "Clarkston" E Mod;
12" Radius, 3" Border, Black on Yellow;
"EXIT" E Mod; Arrow 17 - 36" 45°; "ONLY" E Mod;
SPECIAL #154

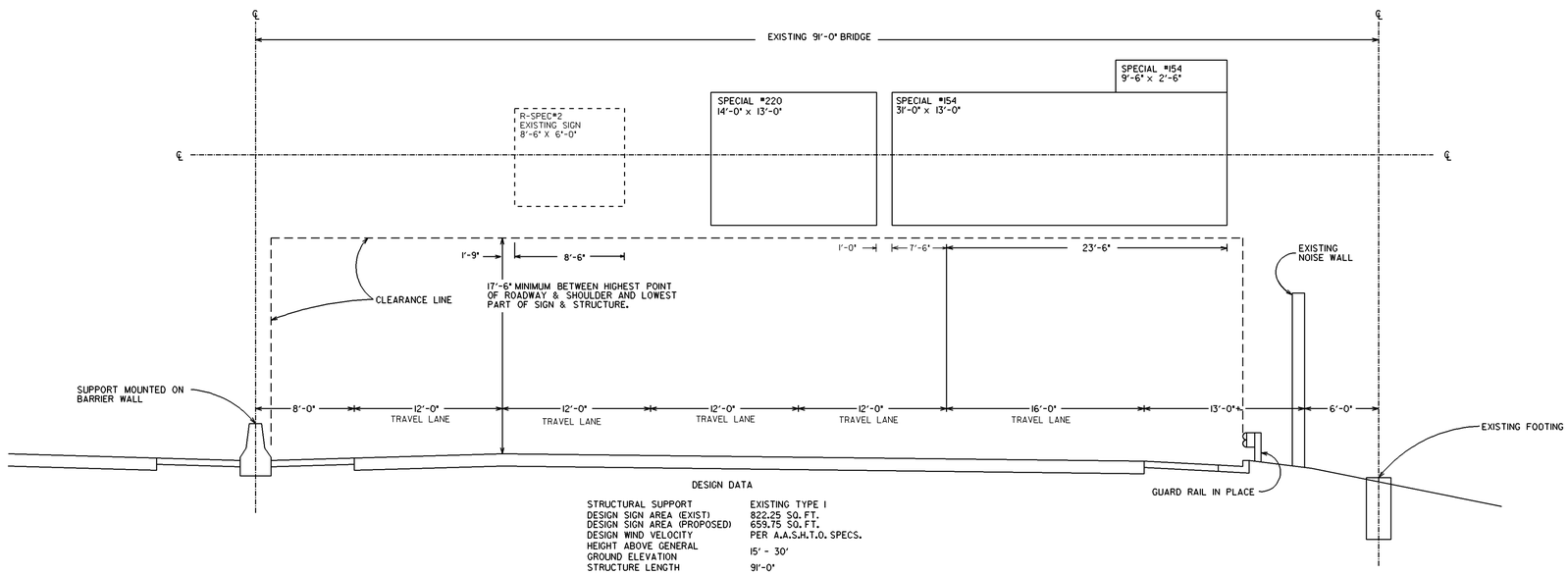

DESIGN DATA

STRUCTURAL SUPPORT	EXISTING TYPE I
DESIGN SIGN AREA (EXIST)	822.25 SQ. FT.
DESIGN SIGN AREA (PROPOSED)	659.75 SQ. FT.
DESIGN WIND VELOCITY	PER A.A.S.H.T.O. SPECS.
HEIGHT ABOVE GENERAL GROUND ELEVATION	15' - 30'
STRUCTURE LENGTH	91'-0"

USE ON CONSTRUCTION

GPLN

GEORGIA
DEPARTMENT OF TRANSPORTATION

NOT TO SCALE

REVISIONS
9/10/13
4/28/14

STATE OF GEORGIA
DEPARTMENT OF TRANSPORTATION
OFFICE: ROADWAY DESIGN
SIGNING AND MARKING PLANS
CLEARANCE DIAGRAM

DRAWING No. 26-032