DETAILS & CLEARANCE DIAGRAM FOR OVERHEAD SIGNS

STRUCTURAL SUPPORT #G/H304
M.P. 30.4, I-285 WBL & EBL

- NO SCALE -

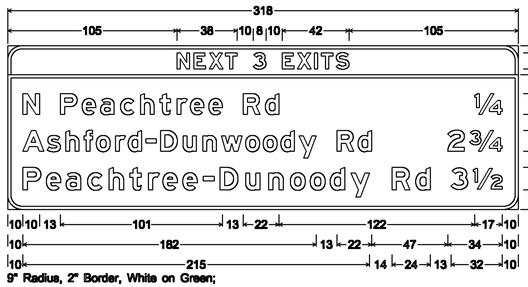

9" Radius, 2" Border, White on Green;
"NEXT 3 EXITS" E Mod;
9" Radius, 2" Border, White on Green;
"N Peachtree Rd" E Mod; "1/4" E Mod; "Ashford-Dunwoody Rd" E Mod 80% spacing;
"2 3/4" E Mod; "Peachtree-Dunoody Rd" E Mod; "3 1/2" E Mod;
SPECIAL #116 (SIGN FACES WESTBOUND)

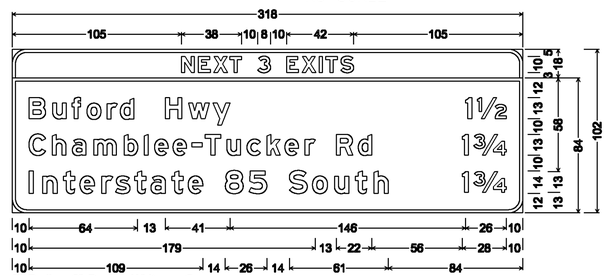

9" Radius, 2" Border, White on Green;
"NEXT 3 EXITS" E Mod;
9" Radius, 2" Border, White on Green;
"Bufford Hwy" E Mod 95% spacing; "1 1/2" E Mod; "Chamblee-Tucker Rd" E Mod;
"1 3/4" E Mod; "Interstate 85 South" E Mod; "1 3/4" E Mod;
SPECIAL #115 (SIGN FACES EASTBOUND)

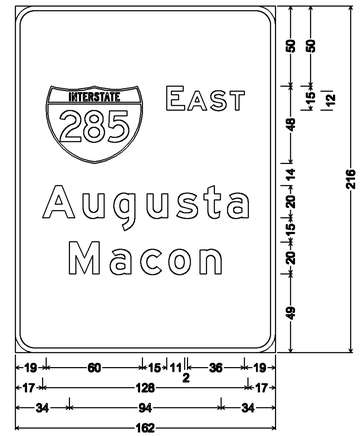

12" Radius, 3" Border, White on Green;
"EAST" E Mod; "Augusta" E Mod;
"Macon" E Mod;
SPECIAL #114

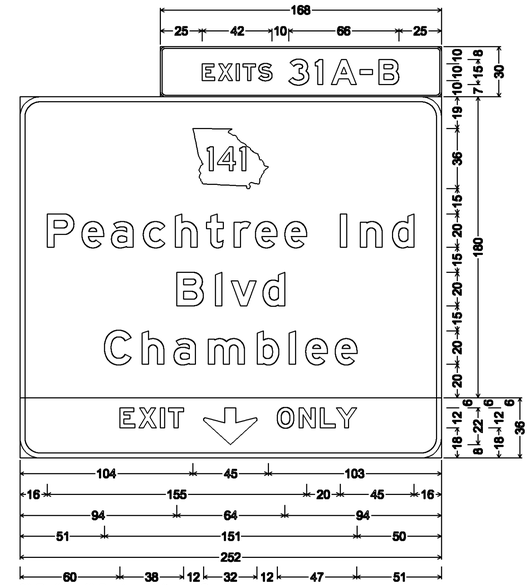

3" Radius, 1" Border, White on Green;
"EXITS" E Mod; "31A-B" E Mod;
12" Radius, 3" Border, White on Green;
"Peachtree Ind" E Mod; "Blvd" E Mod; "Chamblee" E Mod;
12" Radius, 3" Border, Black on Yellow;
"EXIT" Black E Mod; Down Arrow 22" 270° Black; "ONLY" Black E Mod;
SPECIAL #113

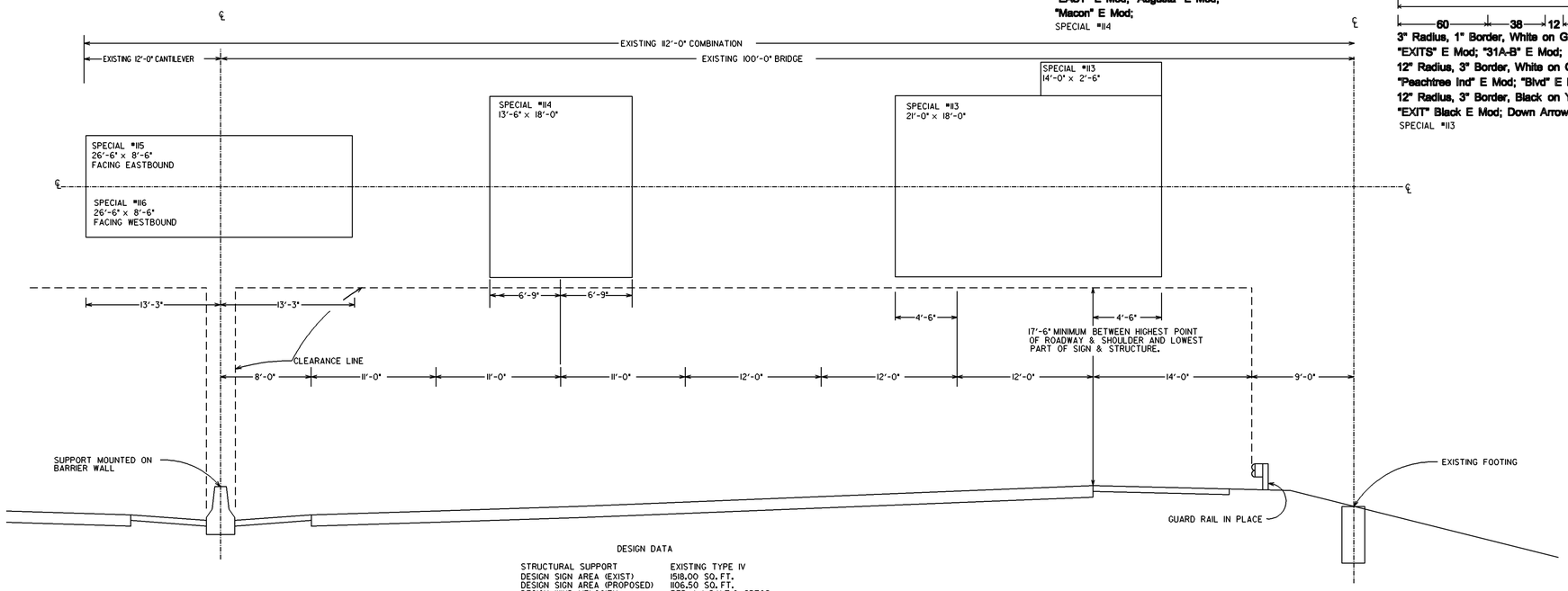

DESIGN DATA

STRUCTURAL SUPPORT	EXISTING TYPE IV
DESIGN SIGN AREA (EXIST)	158.00 SQ. FT.
DESIGN SIGN AREA (PROPOSED)	1106.50 SQ. FT.
DESIGN WIND VELOCITY	PER A.A.S.H.T.O. SPECS.
HEIGHT ABOVE GENERAL GROUND ELEVATION	15' - 30'
STRUCTURE LENGTH	112'-0'

USE ON CONSTRUCTION

GPLN

GEORGIA
DEPARTMENT OF TRANSPORTATION

NOT TO SCALE

REVISIONS		
9/10/13		
4/11/14		

STATE OF GEORGIA
DEPARTMENT OF TRANSPORTATION
OFFICE: ROADWAY DESIGN
SIGNING AND MARKING PLANS
CLEARANCE DIAGRAM

DRAWING No. 26-010