DETAILS & CLEARANCE DIAGRAM FOR OVERHEAD SIGNS

STRUCTURAL SUPPORT #G300
M.P. 30.0, I-285 EBL

- NO SCALE -

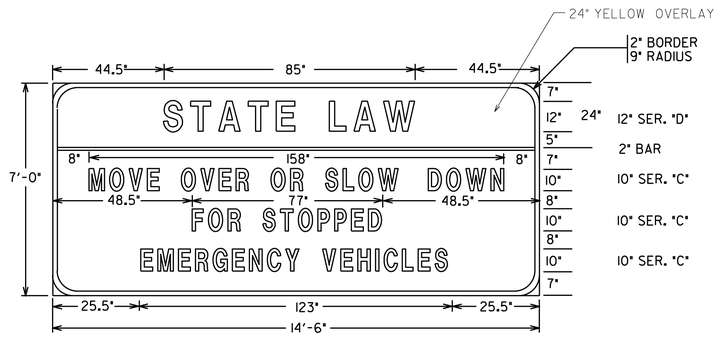

R-SPECIAL #I
EXISTING SIGN
14'-6" X 7'-0"
NOTE: EXISTING SIGN SHALL BE REMOVED AND REMOUNTED ON NEW STRUCTURE

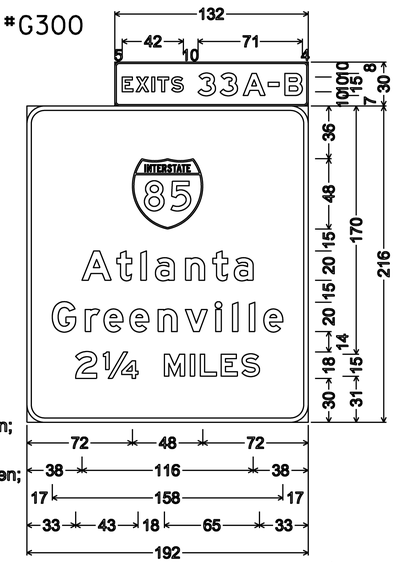

3" Radius, 1" Border, White on Green;
"EXITS" E Mod; "33A-B" E Mod;
12" Radius, 3" Border, White on Green;
"Atlanta" E Mod; "Greenville" E Mod;
"2¼ MILES" E Mod;
SPECIAL #III

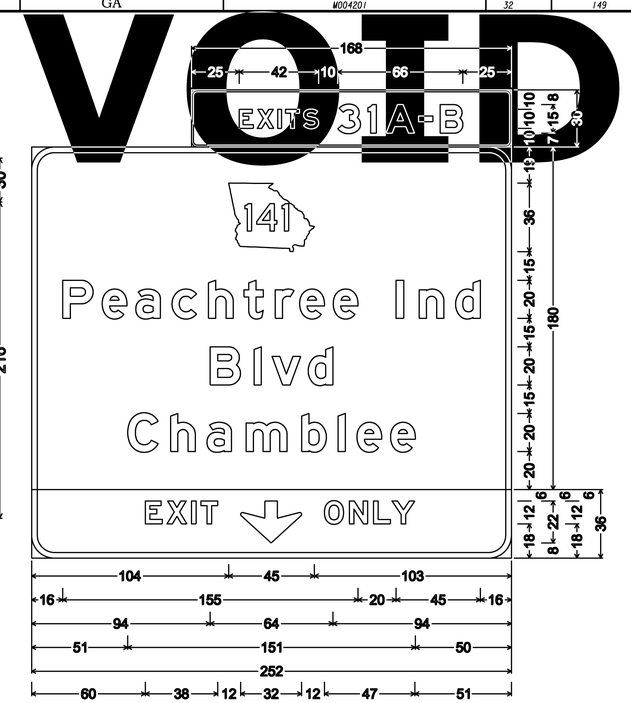

3" Radius, 1" Border, White on Green;
"EXITS" E Mod; "31A-B" E Mod;
12" Radius, 3" Border, White on Green;
"Peachtree Ind" E Mod; "Blvd" E Mod; "Chamblee" E Mod;
12" Radius, 3" Border, White on Yellow;
"EXIT" Black E Mod; Down Arrow 22" 270° Black; "ONLY" Black E Mod;
SPECIAL #II2

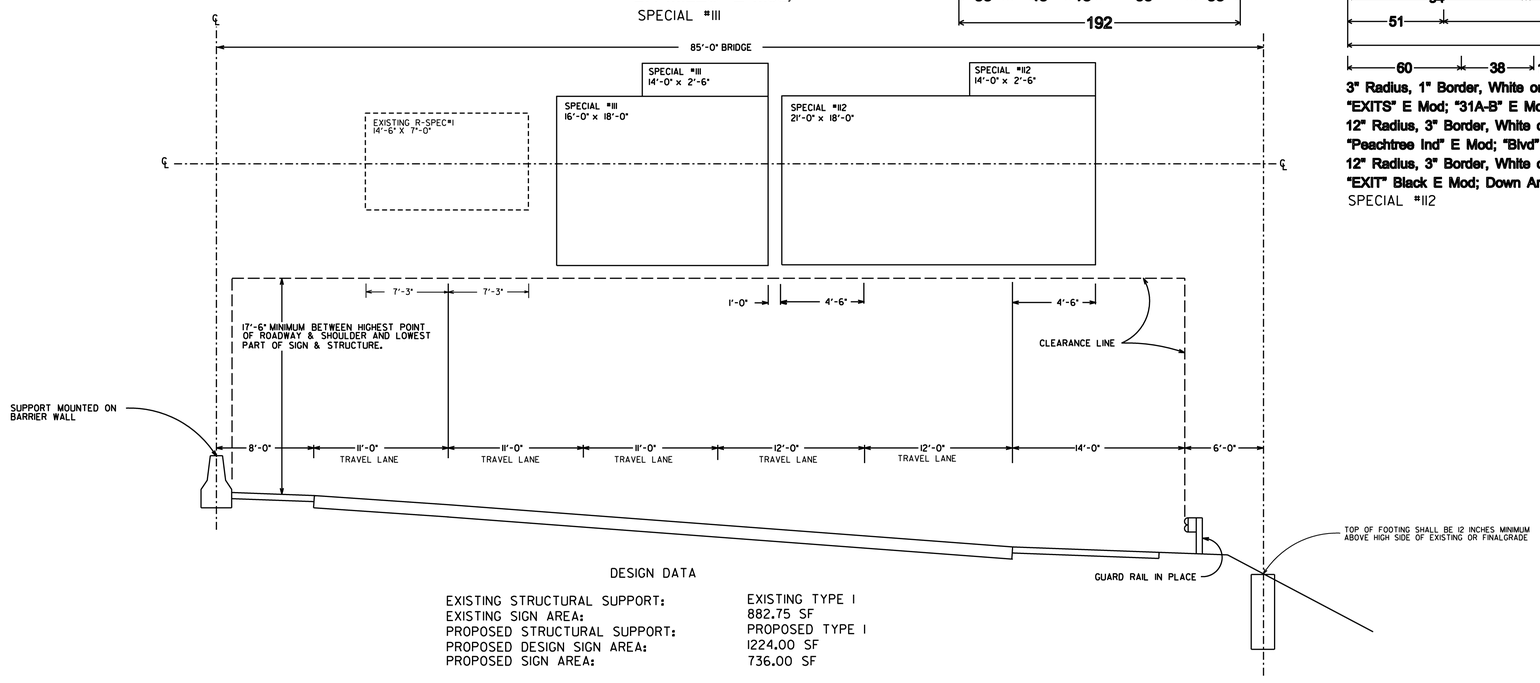

DESIGN DATA

EXISTING STRUCTURAL SUPPORT:	EXISTING TYPE I
EXISTING SIGN AREA:	882.75 SF
PROPOSED STRUCTURAL SUPPORT:	PROPOSED TYPE I
PROPOSED DESIGN SIGN AREA:	1224.00 SF
PROPOSED SIGN AREA:	736.00 SF

GPLN

GEORGIA
DEPARTMENT OF TRANSPORTATION

NOT TO SCALE

REVISIONS

STATE OF GEORGIA
DEPARTMENT OF TRANSPORTATION
OFFICE: ROADWAY DESIGN
SIGNING AND MARKING PLANS
CLEARANCE DIAGRAM

DRAWING No. 26-009