DETAILS & CLEARANCE DIAGRAM FOR OVERHEAD SIGNS

STRUCTURAL SUPPORT #G273
M.P. 27.3, I-285 EBL

- NO SCALE -

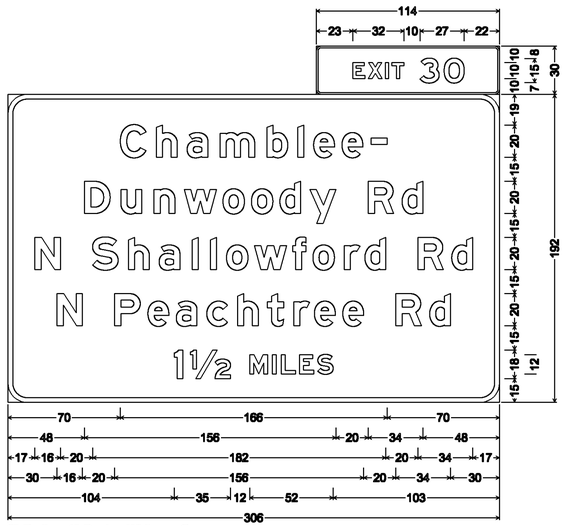

3" Radius, 1" Border, White on Green;
"EXIT" E Mod; "30" E Mod;
12" Radius, 3" Border, White on Green;
"Chamblee-" E Mod; "Dunwoody Rd" E Mod; "N Shallowford Rd" E Mod;
"N Peachtree Rd" E Mod; "1½ MILES" E Mod;

SPECIAL #105

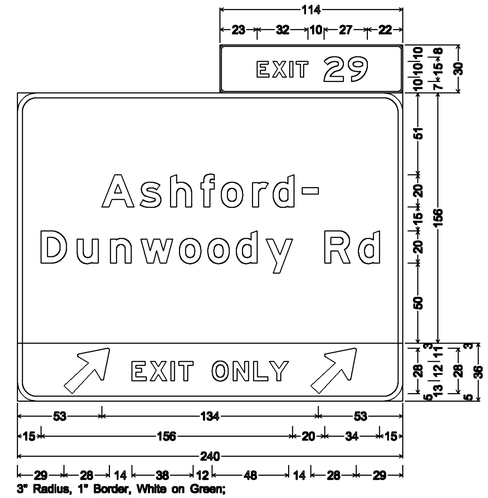

3" Radius, 1" Border, White on Green;
"EXIT" E Mod; "29" E Mod;
12" Radius, 3" Border, White on Green;
"Ashford-" E Mod; "Dunwoody Rd" E Mod;
12" Radius, 3" Border, Black on Yellow;
Arrow 17 - 36" 45"; "EXIT ONLY" E Mod; Arrow 17 - 36" 45";

SPECIAL #104

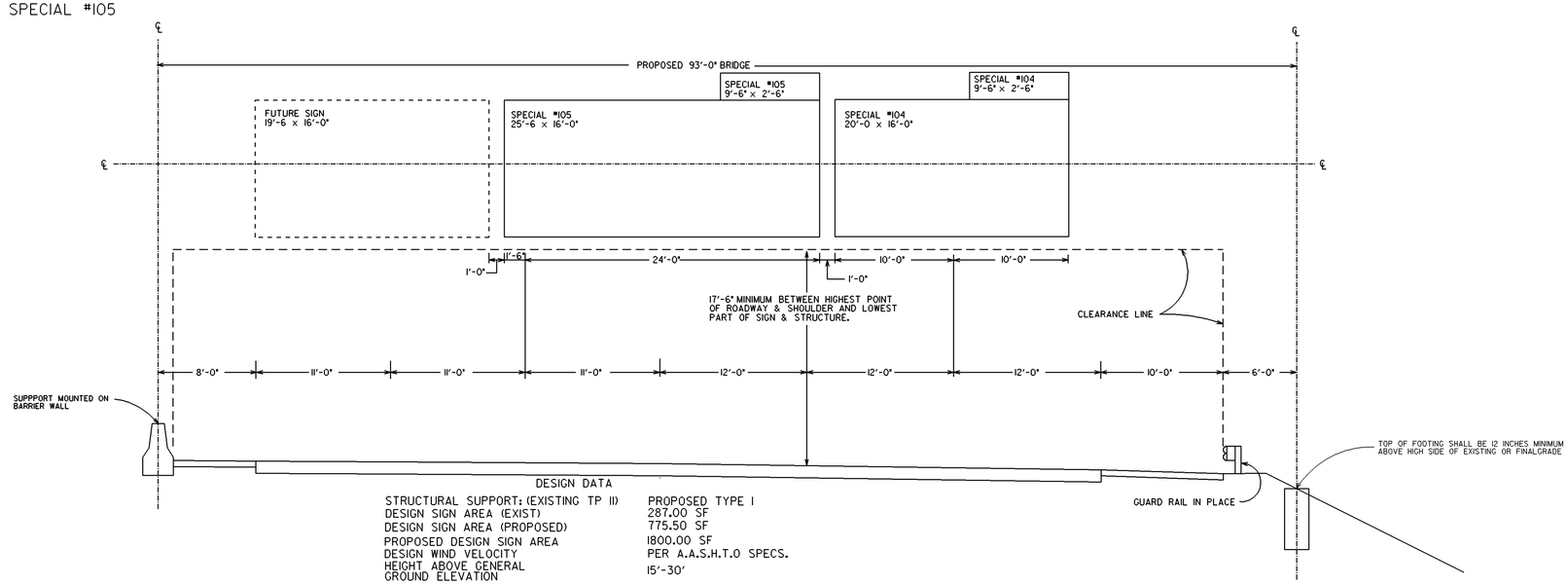

DESIGN DATA

STRUCTURAL SUPPORT: (EXISTING TP II)	PROPOSED TYPE I
DESIGN SIGN AREA (EXIST)	287.00 SF
DESIGN SIGN AREA (PROPOSED)	775.50 SF
PROPOSED DESIGN SIGN AREA	1800.00 SF
DESIGN WIND VELOCITY	PER A.A.S.H.T.O SPECS.
HEIGHT ABOVE GENERAL GROUND ELEVATION	15'-30'
STRUCTURE LENGTH	93'-0"

USE ON CONSTRUCTION

GPLN

GEORGIA
DEPARTMENT OF TRANSPORTATION

NOT TO SCALE

REVISIONS
9/10/13
4/11/14

STATE OF GEORGIA
DEPARTMENT OF TRANSPORTATION
OFFICE: ROADWAY DESIGN
SIGNING AND MARKING PLANS
CLEARANCE DIAGRAM

DRAWING No. 26-004