DETAILS & CLEARANCE DIAGRAM FOR OVERHEAD SIGNS

STRUCTURAL SUPPORT #G273 M.P. 27.3, I-285 EBL

- NO SCALE -

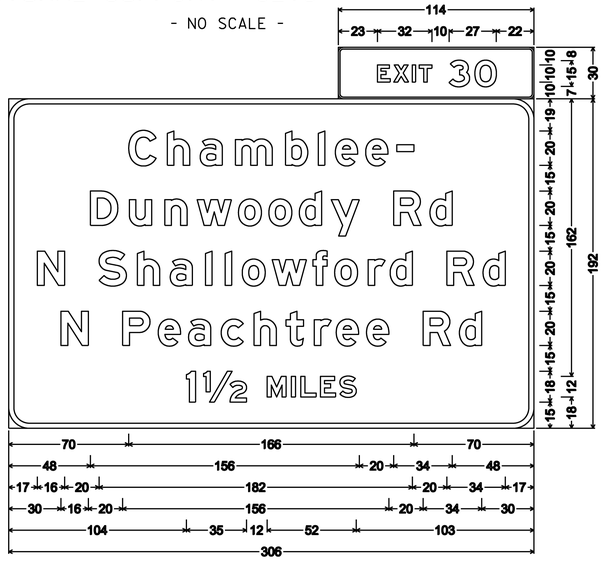

3" Radius, 1" Border, White on Green;
"EXIT" E Mod; "30" E Mod;
12" Radius, 3" Border, White on Green;
"Chamblee-" E Mod; "Dunwoody Rd" E Mod; "N Shallowford Rd" E Mod;
"N Peachtree Rd" E Mod; "1½ MILES" E Mod;
SPECIAL #105

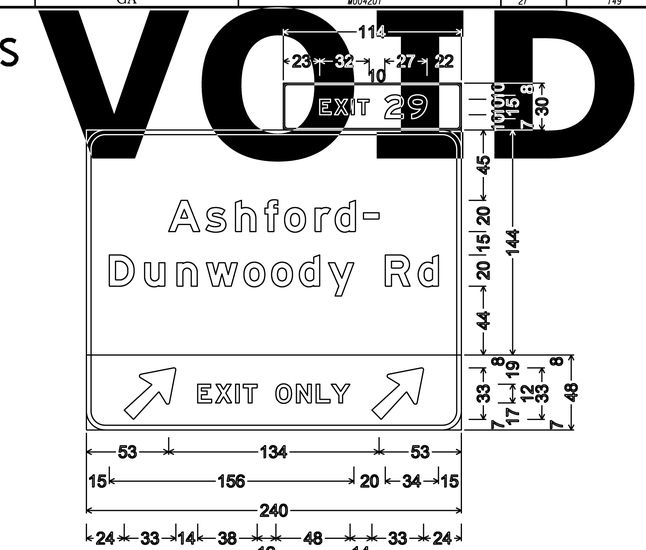

3" Radius, 1" Border, White on Green;
"EXIT" E Mod; "29" E Mod;
12" Radius, 3" Border, White on Green;
"Ashford-" E Mod; "Dunwoody Rd" E Mod;
12" Radius, 3" Border, White on Yellow;
Arrow 18 - 42" 45° Black;
"EXIT ONLY" Black E Mod;
Arrow 18 - 42" 45° Black;
SPECIAL #104

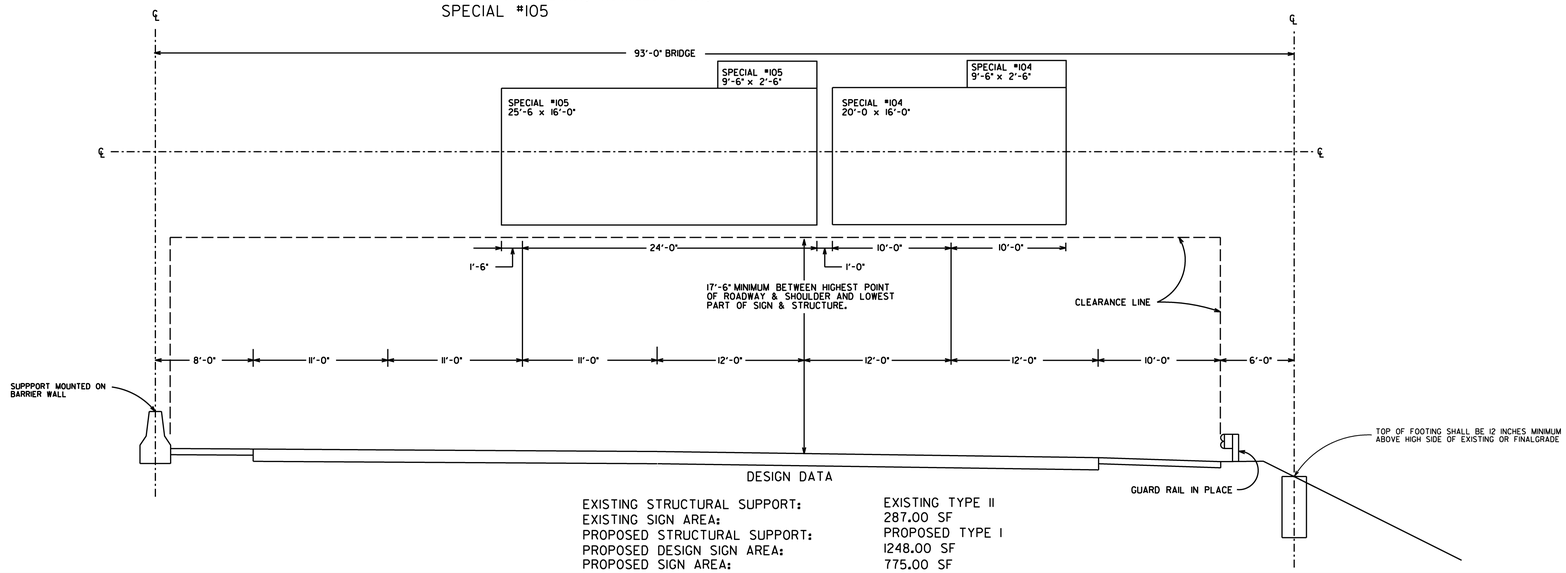

DESIGN DATA

EXISTING STRUCTURAL SUPPORT:	EXISTING TYPE II
EXISTING SIGN AREA:	287.00 SF
PROPOSED STRUCTURAL SUPPORT:	PROPOSED TYPE I
PROPOSED DESIGN SIGN AREA:	1248.00 SF
PROPOSED SIGN AREA:	775.00 SF

GPLN

GEORGIA
DEPARTMENT OF TRANSPORTATION

NOT TO SCALE

REVISIONS

STATE OF GEORGIA
DEPARTMENT OF TRANSPORTATION
OFFICE: ROADWAY DESIGN
SIGNING AND MARKING PLANS
CLEARANCE DIAGRAM

DRAWING No. 26-004