\\GDOT-DSN1\GOPLOT\QCF\go_tiff_Output.qcf darbyd M:\standard\English\D-37d.prf GO-RD6

| STATE | PROJECT NUMBER | SHEET NO. | TOTAL SHEETS |
|---|---|---|---|
| GA. | | 36 | 59 |

| | CODE | PRACTICE STD :SPC's :SECTION | DETAIL | DESCRIPTION |
|---|---|---|---|---|
| | Sd2-T | INLET SEDIMENT TRAP CONSTRUCTION DETAIL D20 SPECIFICATIONS SECTION 163 | 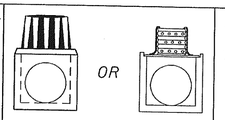 | A SEDIMENT BARRIER USED AROUND A DROP INLET OR CATCH BASIN TO PREVENT SILT FROM ENTERING THE PIPE SYSTEM. SHALL NOT APPLY TO INLETS RECEIVING CONCENTRATED FLOWS. |
| | | LINE CODE | Sd2-T | |
| | Sd2-Bg | BLOCK & GRAVEL DROP INLET PROTECTION CONSTRUCTION DETAIL D42 SPECIFICATIONS SECTION 163 | | USED FOR INLET PROTECTION WHERE HEAVY FLOWS ARE EXPECTED AND WHERE OVERFLOW CAPACITY IS NECESSARY TO PREVENT EXCESSIVE PONDING AROUND THE STRUCTURE |
| | | LINE CODE | Sd2-Bg | |
| | Sd2-G | GRAVEL DROP INLET PROTECTION CONSTRUCTION DETAIL D42 SPECIFICATIONS SECTION 163 | | USED FOR INLET PROTECTION WHERE HEAVY CONCENTRATED FLOWS ARE EXPECTED. STONE AND GRAVEL ARE USED TO TRAP SEDIMENT. THE SLOPE TOWARD THE INLET SHALL BE NO MORE THAN 3:1. |
| | | LINE CODE | Sd2-G | |
| | Sd2-B | BAFFLE BOX INLET SEDIMENT TRAP CONSTRUCTION DETAIL D40 SPECIFICATIONS SECTION 163 | 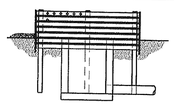 | USED FOR INLETS RECEIVING RUNOFF WITH A HIGHER VOLUME OR VELOCITY. |
| | | LINE CODE | Sd2-B | |
| | Sd2-F | FILTER FABRIC w/ SUPPORTING FRAME CONSTRUCTION DETAIL D24b SPECIFICATIONS SECTION 163 | 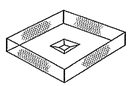 | TYPE C SILT FENCE WITH SUPPORTING FRAME CAN BE USED AS AN ALTERNATE TO INLET SEDIMENT TRAP FOR AREAS WITH SLOPES ≤ 5%. |
| | | LINE CODE | Sd2-F | |

| | CODE | PRACTICE STD :SPC's :SECTION | DETAIL | DESCRIPTION |
|---|---|---|---|---|
| | | | | |
| | | | | |
| | | | | |
| | | | | |

| | | | | |
|---|---|---|---|---|
| | | 4-9-03 | DATE | DEPARTMENT OF TRANSPORTATION<br>STATE OF GEORGIA |
| | | GEN. REV. | REVISION | UNIFORM CODE SYSTEM FOR SOIL EROSION AND SEDIMENT CONTROL<br>TEMPORARY ITEMS |
| | | | | NO SCALE — NOVEMBER 2002 |
| | | | | g:\Plot\Temp\000/\D-37d.prf<br>\Resources\Gdot98.TDL<br>SHOWDATETIME####<br>DGN#SPECIFICATION#####################<br>D-37D |

2/25/03 2:35:04 PM \\GDOT-DSN1\GOPLOT\QCF\go_tiff_Output.qcf darbyd M:\standard\English\D-37d.prf

2/20/2008 11:51:16 AM \\GDOT-DSN1\GOPLOT\QCF\Road_Design_Tiff-18x12_to_Tiff-36x24.qcf wnguyen C:\Documents and Settings\wnguyen\Desktop\M001996\Construction\Plan Sheet\M001996_0036.tif GO-RD-Plans-Review