STATE	PROJECT NUMBER	SHEET NO.	TOTAL SHEETS
GA.	NHS-M001-00(993)	89	110

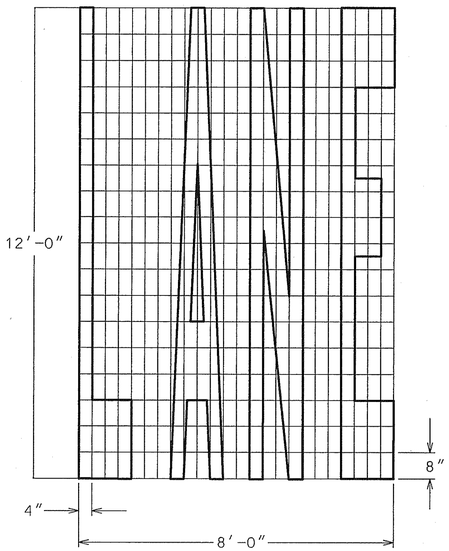

AREA = 35.9 FT^2

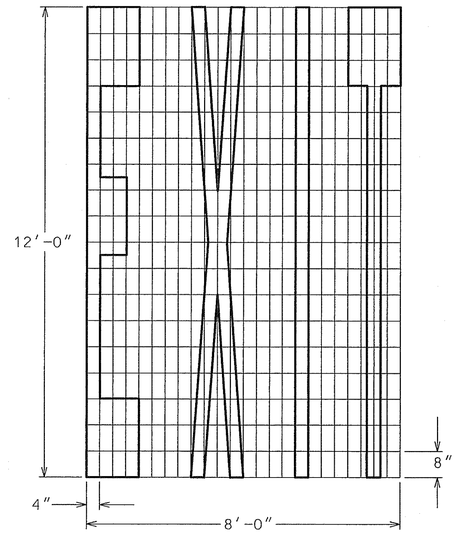

AREA = 27.7 FT^2

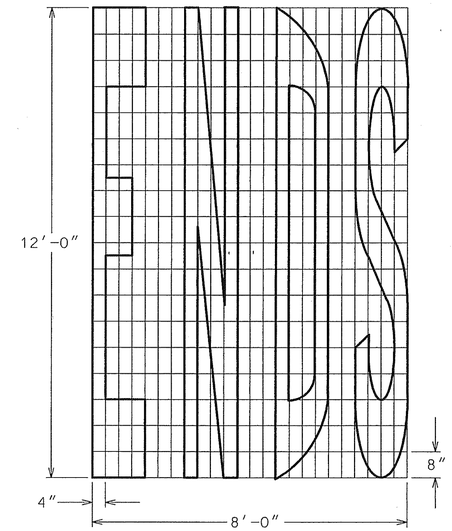

AREA = 40.1 FT^2

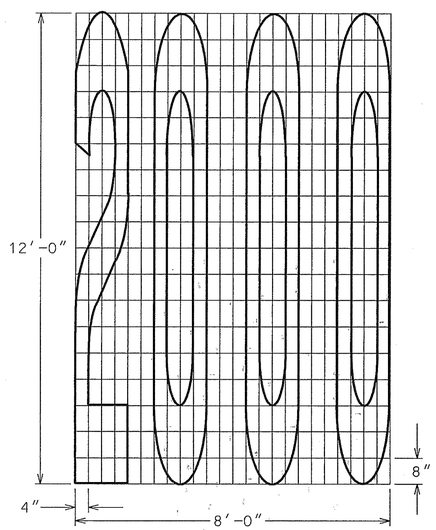

AREA = 39.6 FT^2

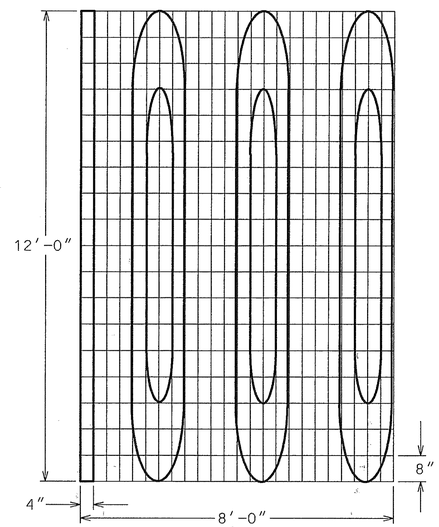

AREA = 34.3 FT^2

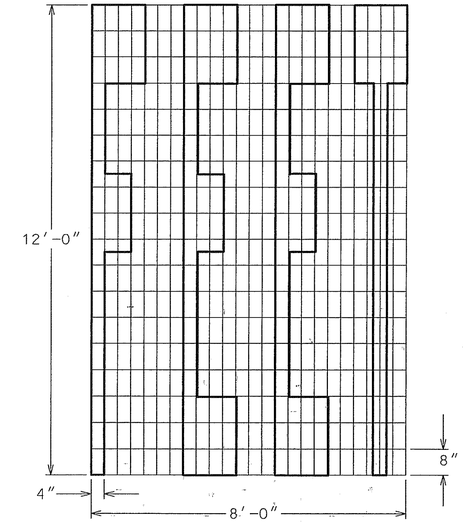

AREA = 40.1 FT^2

DATE	REVISIONS

GEORGIA DEPARTMENT OF TRANSPORTATION
OFFICE OF TRAFFIC SAFETY & DESIGN

DETAILS OF
PAVEMENT MARKING WORDS
SHEET 2 OF 2

NO SCALE — JANUARY 2000

PCBDTB

\\135pdrdg 2 of 2.dgn Jul 03, 2003 16:15:17

2/20/2008 9:57:15 AM \\GDOT-DSN1\GOPLOT\QCF\Road_Design_Tiff-18x12_to_Tiff-36x24.qcf wnguyen C:\Documents and Settings\wnguyen\Desktop\M001993\Construction\Plan Sheet\M001993_0089.tif GO-RD-Plans-Review